**Drawing #1**

<u>Overview of all projects</u>

.7 mi 3460′ | 1.1 mi 5920′ | 1.5 mi 7900′ | 2.4 mi 12700′

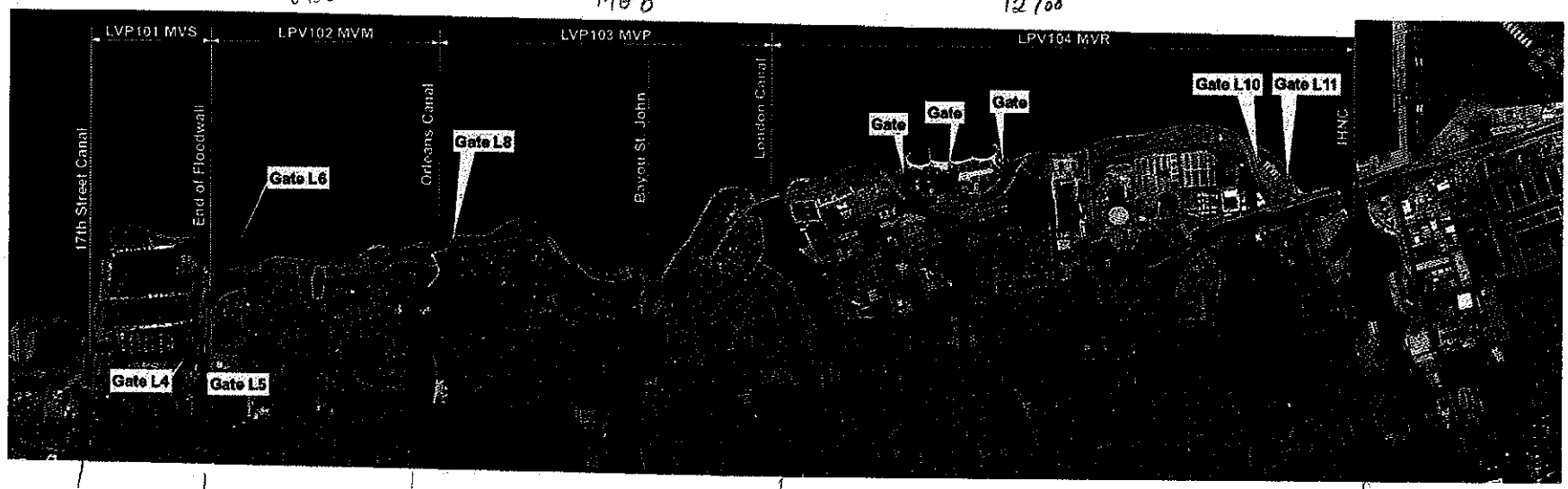


= 29,980 ≈ 30,000′ ≈ 5.7 mi

x 90° 7′15″ N 30° 1′19″ W | 90°6′47″N 30°1′19″W | 90°5′49″N 30°1′37″W | 90°4′27″N 30°1′51″W | 90°2′14″N 30°1′52″W

# LPV - 101

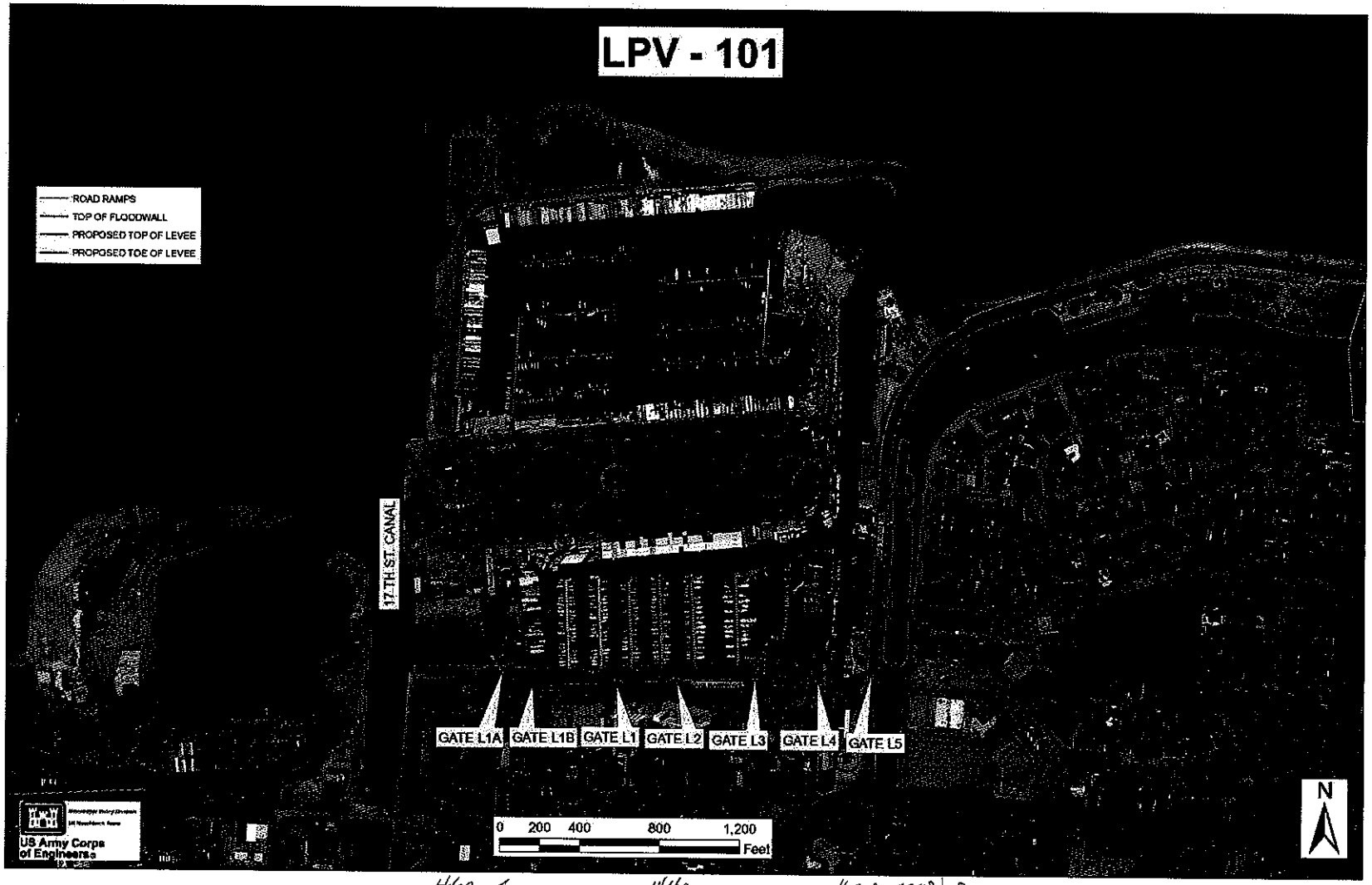


1 460 100 1440 200 160 100 100 160 960 1600 900 = 3460

x 90° 7' 15" N

y 30° 1' 19" W

= 2700'

# LVP - 102

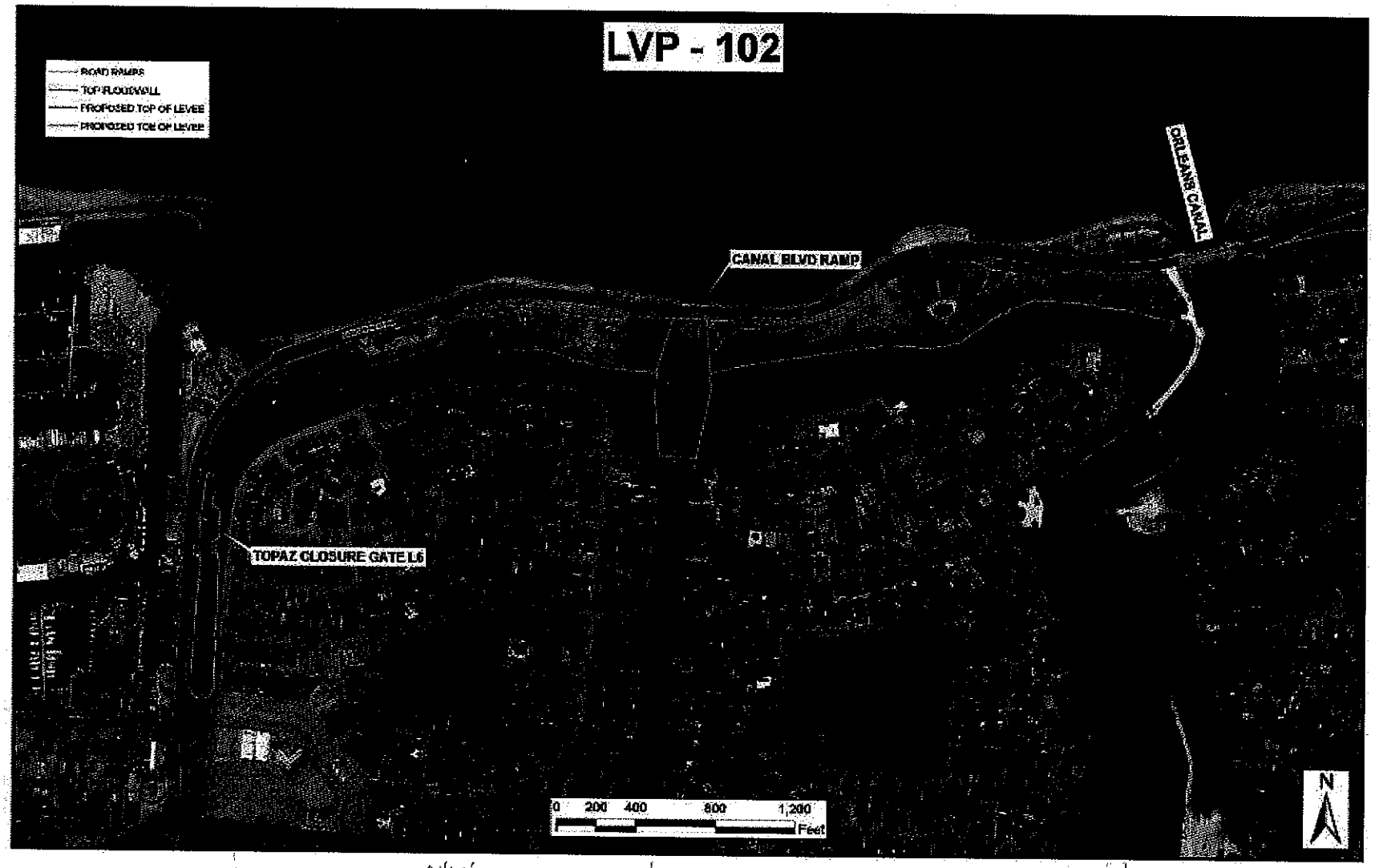


3460' 2460 = 5920'

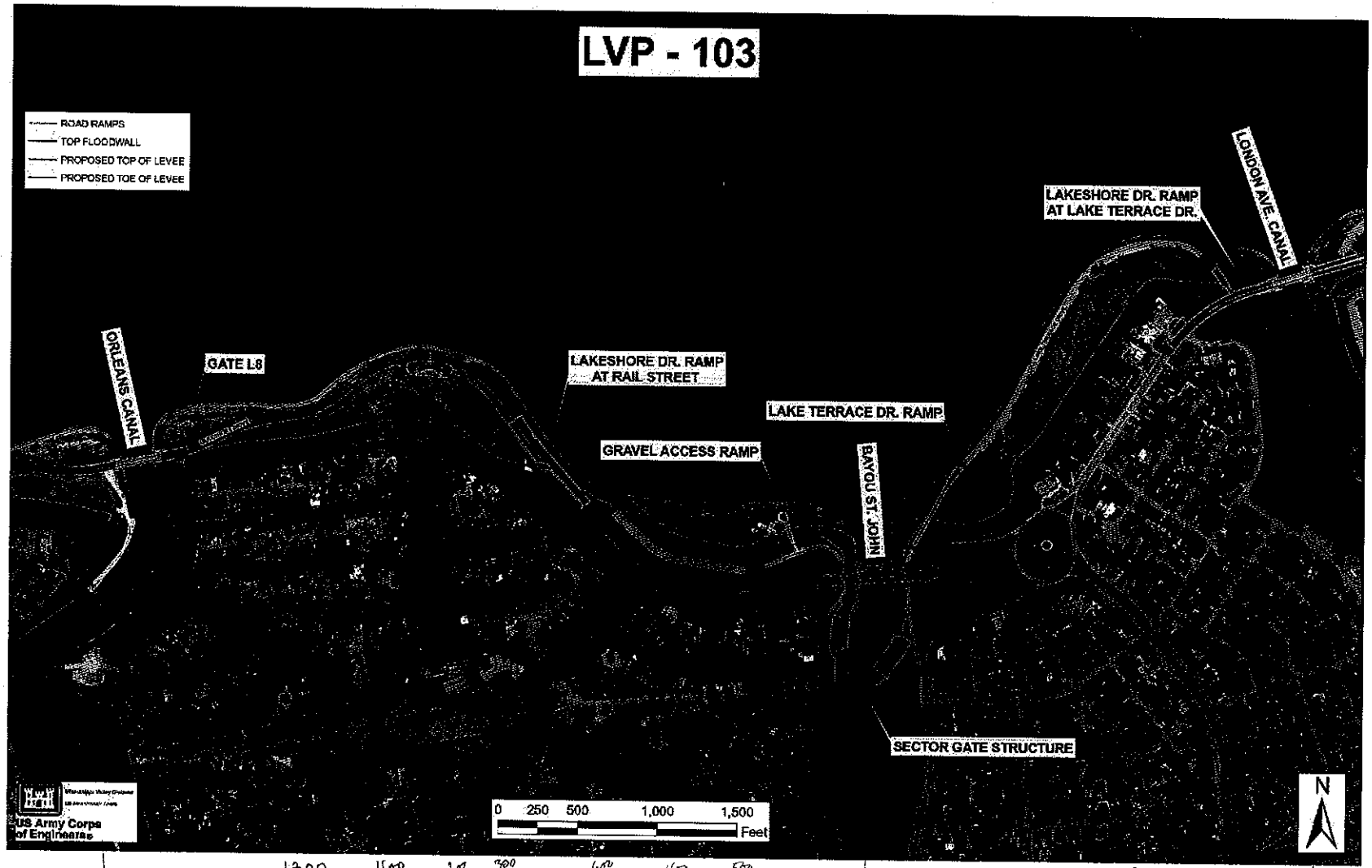


1200 400 200 300 600 400 500 400 300 200 2400

200 600 100 100

4500' 3400 = 7900'

# LVP - 104 WEST

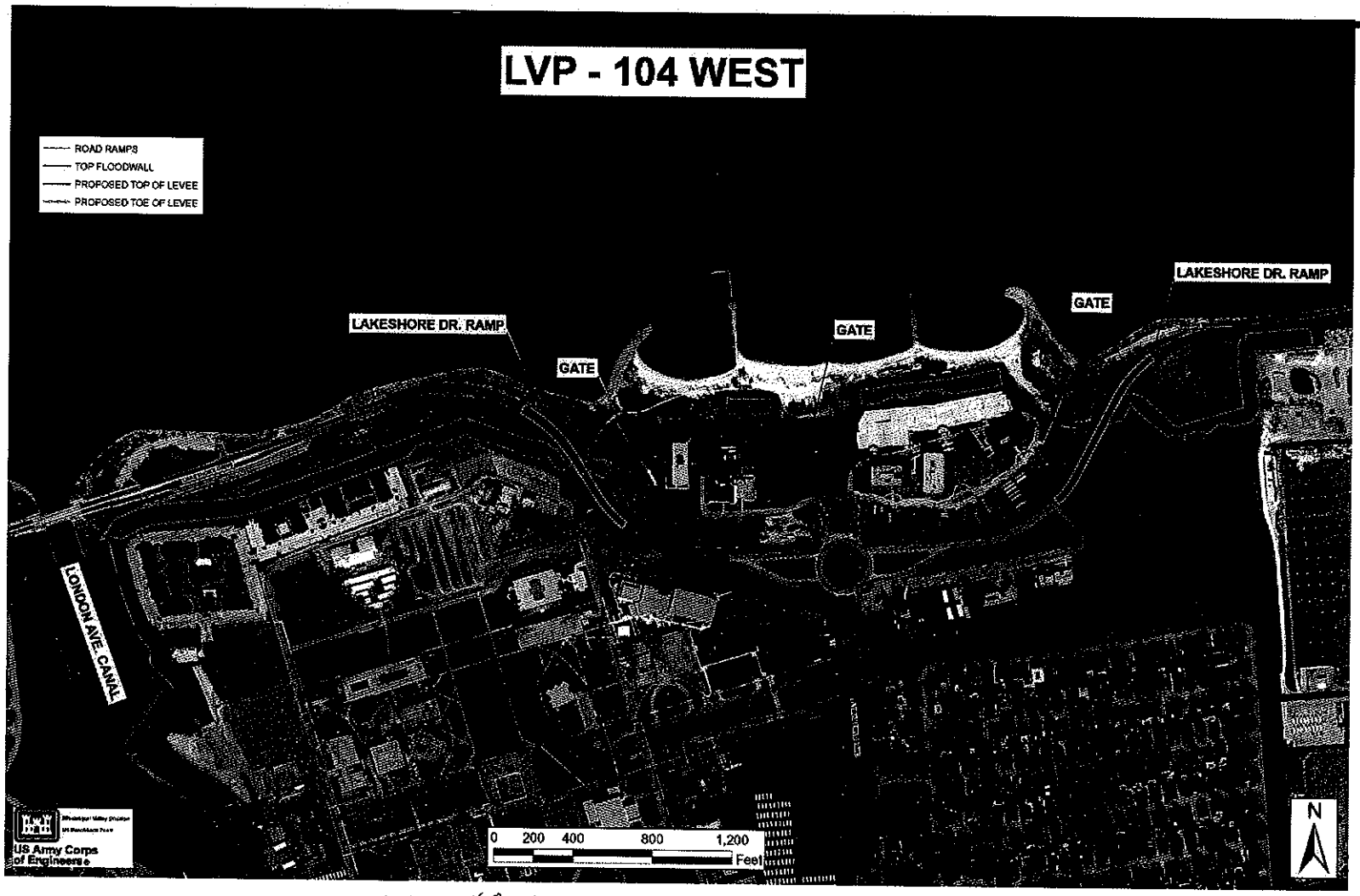


1900 400 100 100 4300

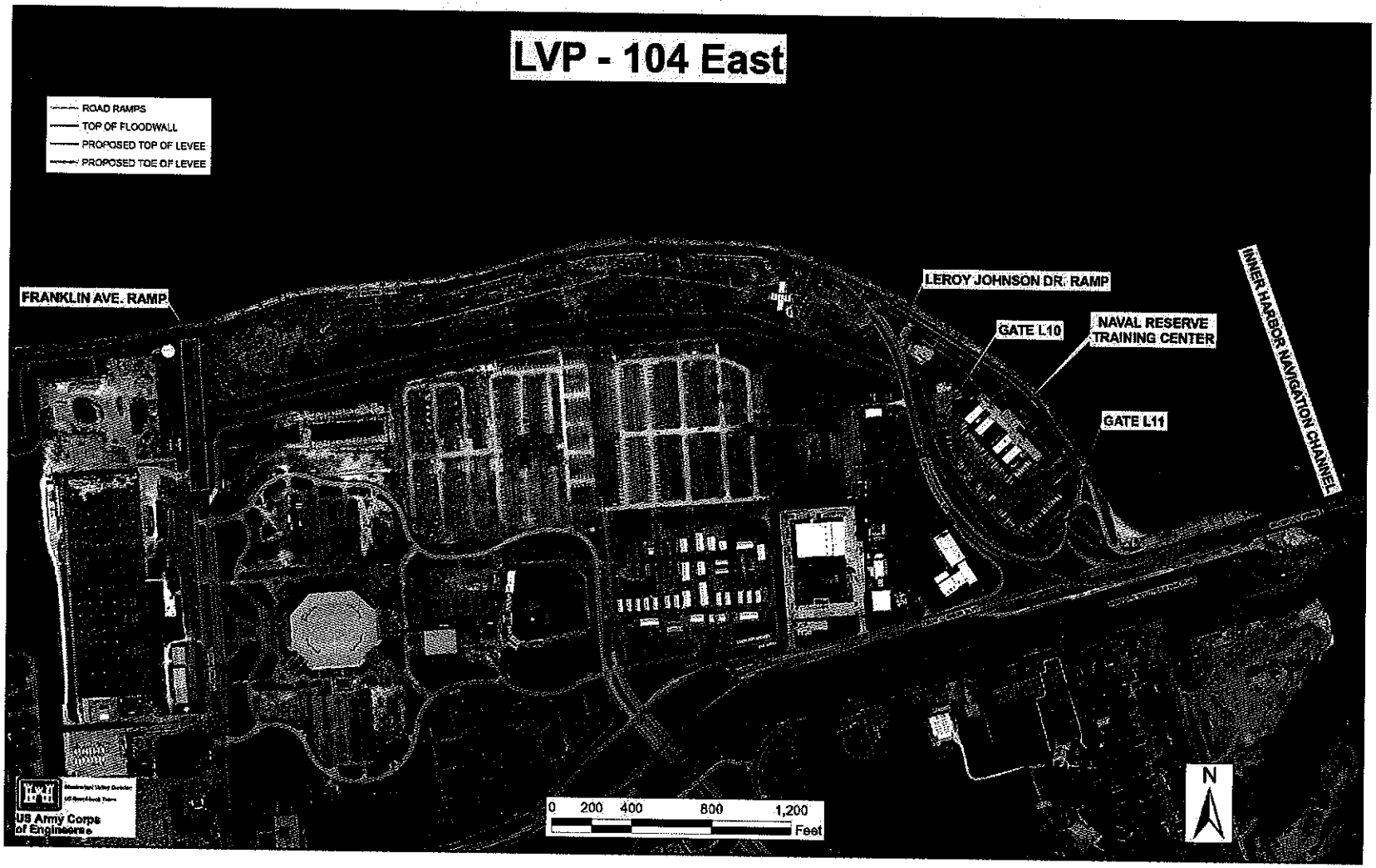
LVP - 104 East
ROAD RAMPS
TOP OF FLOODWALL
PROPOSED TOP OF LEVEE
PROPOSED TOE OF LEVEE
FRANKLIN AVE. RAMP
LEROY JOHNSON DR. RAMP
GATE L10
NAVAL RESERVE TRAINING CENTER
GATE L11
INNER HARBOR NAVIGATION CHANNEL
0 200 400 800 1,200
Feet
N
US Army Corps of Engineers

5900

= 12,700

**Drawing #2: LPV 104 Possible Realignment**







Blue indicates current alignment
Red indicates (approximately) possible new alignment

New sector-gate complex Orleans Ave Canal




## LDEQ Interactive Mapping

- LDEQ MOTOR FUEL UST ACTIVE 2005
- Air Title V
- EPA RCRA TSD 2002
- EPA RCRA LQG 2002
- MERCURY SITES
- ATRAZINE STATIONS 1998
- EMISSIONS INVENTORY 1996
- LDEQ TRI 2000
- LDEQ LANDFILLS TYPE 1 AND 2
- LDOTD PARISHES
- LDOTD LA BOUNDARY
- WHITE LAKE 2005
- TERREBONNE BAY 2005
- PORT ARTHUR 2005
- PONCHATOULA 2005
- NEW ROADS 2005
- NEW ORLEANS 2005
- MORGAN CITY 2005
- MISS RIVER DELTA 2005
- LAKE CHARLES 2005
- GULFPORT 2005
- CROWLEY 2005
- BOGALUSA 2005
- BLACK BAY 2005
- BATON ROUGE 2005
- ATCHAFALAYA BAY 2005
- DOQQ 2005

**October 12, 2006** AST for pumps @ new sector gate 3324842 0179700 3 pics ① N to S ② W to E ③ N to S

LDEQ Disclaimer:
The Louisiana Department of Environmental Quality (LDEQ) has made every reasonable effort to ensure quality and accuracy in producing this map or data set. Nevertheless, the user should be aware that the information on which it is based may have come from any of a variety of sources, which are of varying degrees of map accuracy. Therefore, LDEQ cannot guarantee the accuracy of this map or data set, and does not accept any responsibility for the consequences of its use. Source: LDEQ GIS Center Make-A-Map (http://map.ldeq.org)

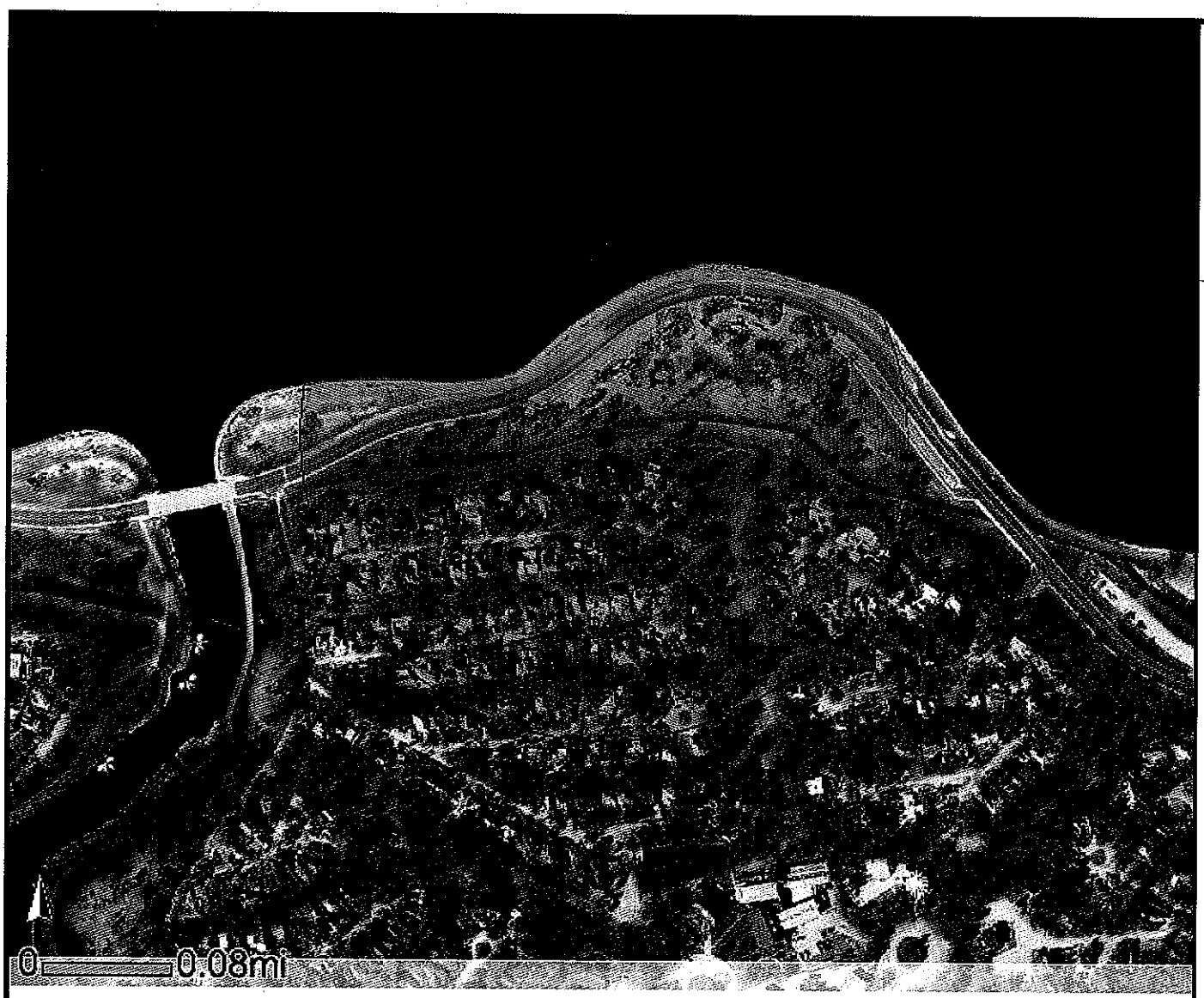


## LDEQ Interactive Mapping

- LDEQ MOTOR FUEL UST ACTIVE 2005
- Air Title V
- EPA RCRA TSD 2002
- EPA RCRA LQG 2002
- MERCURY SITES
- ATRAZINE STATIONS 1998
- EMISSIONS INVENTORY 1996
- LDEQ TRI 2000
- LDEQ LANDFILLS TYPE 1 AND 2
- LDOTD PARISHES
- LDOTD LA BOUNDARY
- WHITE LAKE 2005
- TERREBONNE BAY 2005
- PORT ARTHUR 2005
- PONCHATOULA 2005
- NEW ROADS 2005
- NEW ORLEANS 2005
- MORGAN CITY 2005
- MISS RIVER DELTA 2005
- LAKE CHARLES 2005
- GULFPORT 2005
- CROWLEY 2005
- BOGALUSA 2005
- BLACK BAY 2005
- BATON ROUGE 2005
- ATCHAFALAYA BAY 2005
- DOQQ 2005

**October 12, 2006**

LDEQ Disclaimer:
The Louisiana Department of Environmental Quality (LDEQ) has made every reasonable effort to ensure quality and accuracy in producing this map or data set. Nevertheless, the user should be aware that the information on which it is based may have come from any of a variety of sources, which are of varying degrees of map accuracy. Therefore, LDEQ cannot guarantee the accuracy of this map or data set, and does not accept any responsibility for the consequences of its use. Source: LDEQ GIS Center Make-A-Map (http://map.ldeq.org)

shelter
1 pic
0781176

nothing here

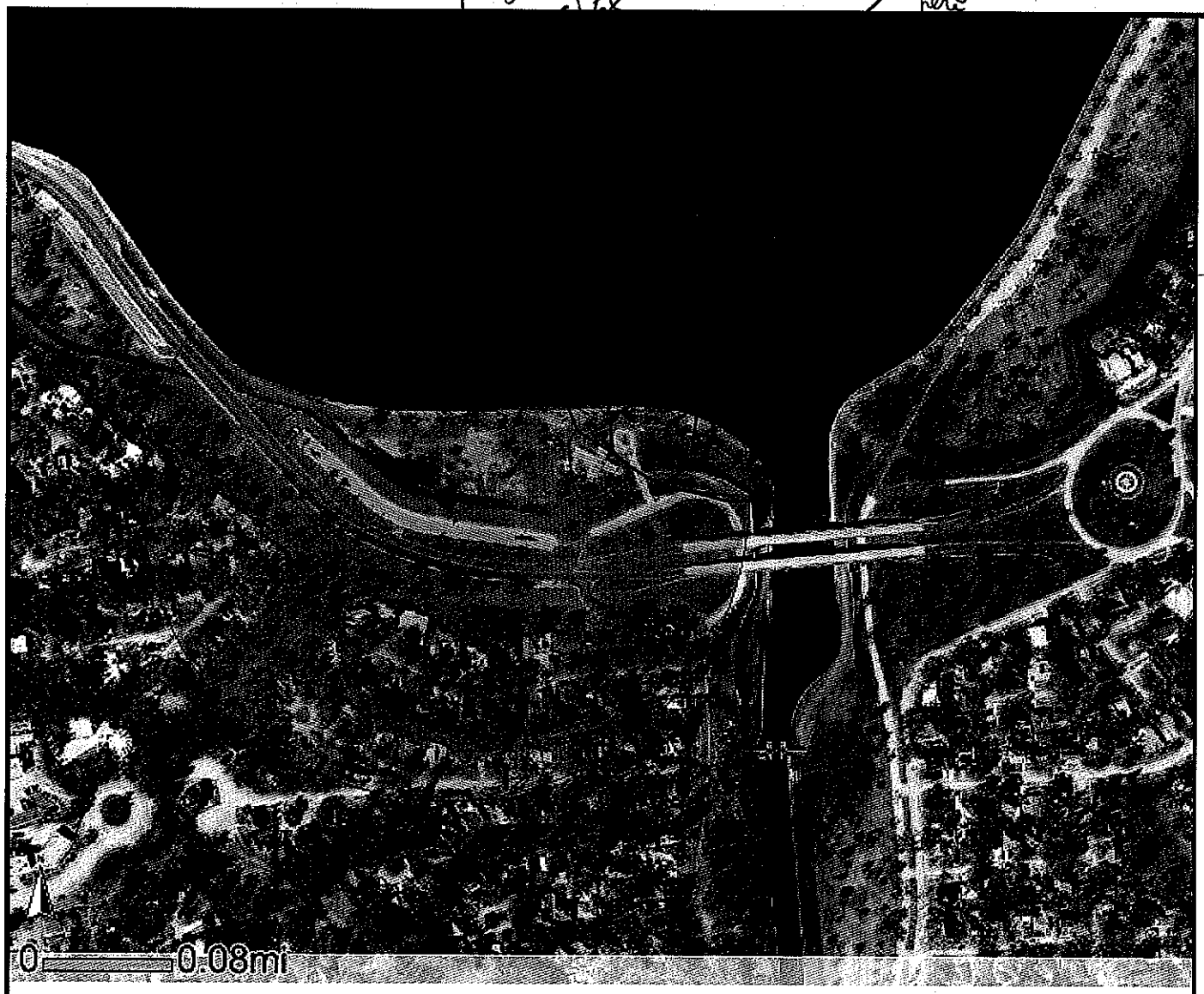


## LDEQ Interactive Mapping

- LDEQ MOTOR FUEL UST ACTIVE 2005
- Air Title V
- EPA RCRA TSD 2002
- EPA RCRA LQG 2002
- MERCURY SITES
- ATRAZINE STATIONS 1998
- EMISSIONS INVENTORY 1996
- LDEQ TRI 2000
- LDEQ LANDFILLS TYPE 1 AND 2
- LDOTD PARISHES
- LDOTD LA BOUNDARY
- WHITE LAKE 2005
- TERREBONNE BAY 2005
- PORT ARTHUR 2005
- PONCHATOULA 2005
- NEW ROADS 2005
- NEW ORLEANS 2005
- MORGAN CITY 2005
- MISS RIVER DELTA 2005
- LAKE CHARLES 2005
- GULFPORT 2005
- CROWLEY 2005
- BOGALUSA 2005
- BLACK BAY 2005
- BATON ROUGE 2005
- ATCHAFALAYA BAY 2005
- DOQQ 2005

**October 12, 2006**

LDEQ Disclaimer:
The Louisiana Department of Environmental Quality (LDEQ) has made every reasonable effort to ensure quality and accuracy in producing this map or data set. Nevertheless, the user should be aware that the information on which it is based may have come from any of a variety of sources, which are of varying degrees of map accuracy. Therefore, LDEQ cannot guarantee the accuracy of this map or data set, and does not accept any responsibility for the consequences of its use. Source: LDEQ GIS Center Make-A-Map (http://map.ldeq.org)

residential house possibly

## LDEQ Interactive Mapping

- LDEQ MOTOR FUEL UST ACTIVE 2005
- Air Title V
- EPA RCRA TSD 2002
- EPA RCRA LQG 2002
- MERCURY SITES
- ATRAZINE STATIONS 1998
- EMISSIONS INVENTORY 1996
- LDEQ TRI 2000
- LDEQ LANDFILLS TYPE 1 AND 2
- LDOTD PARISHES
- LDOTD LA BOUNDARY
- WHITE LAKE 2005
- TERREBONNE BAY 2005
- PORT ARTHUR 2005
- PONCHATOULA 2005
- NEW ROADS 2005
- NEW ORLEANS 2005
- MORGAN CITY 2005
- MISS RIVER DELTA 2005
- LAKE CHARLES 2005
- GULFPORT 2005
- CROWLEY 2005
- BOGALUSA 2005
- BLACK BAY 2005
- BATON ROUGE 2005
- ATCHAFALAYA BAY 2005
- DOQQ 2005

gas station possible mercury

Paris Ave + Rob E Lee.

**October 12, 2006**

LDEQ Disclaimer:
The Louisiana Department of Environmental Quality (LDEQ) has made every reasonable effort to ensure quality and accuracy in producing this map or data set. Nevertheless, the user should be aware that the information on which it is based may have come from any of a variety of sources, which are of varying degrees of map accuracy. Therefore, LDEQ cannot guarantee the accuracy of this map or data set, and does not accept any responsibility for the consequences of its use. Source: LDEQ GIS Center Make-A-Map (http://map.ldeq.org)

## LDEQ Interactive Mapping

- LDEQ MOTOR FUEL UST ACTIVE 2005
- Air Title V
- EPA RCRA TSD 2002
- EPA RCRA LQG 2002
- MERCURY SITES
- ATRAZINE STATIONS 1998
- EMISSIONS INVENTORY 1996
- LDEQ TRI 2000
- LDEQ LANDFILLS TYPE 1 AND 2
- LDOTD PARISHES
- LDOTD LA BOUNDARY
- WHITE LAKE 2005
- TERREBONNE BAY 2005
- PORT ARTHUR 2005
- PONCHATOULA 2005
- NEW ROADS 2005
- NEW ORLEANS 2005
- MORGAN CITY 2005
- MISS RIVER DELTA 2005
- LAKE CHARLES 2005
- GULFPORT 2005
- CROWLEY 2005
- BOGALUSA 2005
- BLACK BAY 2005
- BATON ROUGE 2005
- ATCHAFALAYA BAY 2005
- DOQQ 2005

**October 12, 2006**

LDEQ Disclaimer:
The Louisiana Department of Environmental Quality (LDEQ) has made every reasonable effort to ensure quality and accuracy in producing this map or data set. Nevertheless, the user should be aware that the information on which it is based may have come from any of a variety of sources, which are of varying degrees of map accuracy. Therefore, LDEQ cannot guarantee the accuracy of this map or data set, and does not accept any responsibility for the consequences of its use. Source: LDEQ GIS Center Make-A-Map (http://map.ldeq.org)

## LDEQ Interactive Mapping

- LDEQ MOTOR FUEL UST ACTIVE 2005
- Air Title V
- EPA RCRA TSD 2002
- EPA RCRA LQG 2002
- MERCURY SITES
- ATRAZINE STATIONS 1998
- EMISSIONS INVENTORY 1996
- LDEQ TRI 2000
- LDEQ LANDFILLS TYPE 1 AND 2
- LDOTD PARISHES
- LDOTD LA BOUNDARY
- WHITE LAKE 2005
- TERREBONNE BAY 2005
- PORT ARTHUR 2005
- PONCHATOULA 2005
- NEW ROADS 2005
- NEW ORLEANS 2005
- MORGAN CITY 2005
- MISS RIVER DELTA 2005
- LAKE CHARLES 2005
- GULFPORT 2005
- CROWLEY 2005
- BOGALUSA 2005
- BLACK BAY 2005
- BATON ROUGE 2005
- ATCHAFALAYA BAY 2005
- DOQQ 2005

**October 12, 2006**

LDEQ Disclaimer:
The Louisiana Department of Environmental Quality (LDEQ) has made every reasonable effort to ensure quality and accuracy in producing this map or data set. Nevertheless, the user should be aware that the information on which it is based may have come from any of a variety of sources, which are of varying degrees of map accuracy. Therefore, LDEQ cannot guarantee the accuracy of this map or data set, and does not accept any responsibility for the consequences of its use. Source: LDEQ GIS Center Make-A-Map (http://map.ldeq.org)

nothing

1 pic (old building

old furnace stack (1 pic) 0782849 3325735

lite house 1 pic 0783337 3325713

nothing currently there

## LDEQ Interactive Mapping

- LDEQ MOTOR FUEL UST ACTIVE 2005
- Air Title V
- EPA RCRA TSD 2002
- EPA RCRA LQG 2002
- MERCURY SITES
- ATRAZINE STATIONS 1998
- EMISSIONS INVENTORY 1996
- LDEQ TRI 2000
- LDEQ LANDFILLS TYPE 1 AND 2
- LDOTD PARISHES
- LDOTD LA BOUNDARY
- WHITE LAKE 2005
- TERREBONNE BAY 2005
- PORT ARTHUR 2005
- PONCHATOULA 2005
- NEW ROADS 2005
- NEW ORLEANS 2005
- MORGAN CITY 2005
- MISS RIVER DELTA 2005
- LAKE CHARLES 2005
- GULFPORT 2005
- CROWLEY 2005
- BOGALUSA 2005
- BLACK BAY 2005
- BATON ROUGE 2005
- ATCHAFALAYA BAY 2005
- DOQQ 2005

**October 12, 2006**

LDEQ Disclaimer:
The Louisiana Department of Environmental Quality (LDEQ) has made every reasonable effort to ensure quality and accuracy in producing this map or data set. Nevertheless, the user should be aware that the information on which it is based may have come from any of a variety of sources, which are of varying degrees of map accuracy. Therefore, LDEQ cannot guarantee the accuracy of this map or data set, and does not accept any responsibility for the consequences of its use. Source: LDEQ GIS Center Make-A-Map (http://map.ldeq.org)

## LDEQ Interactive Mapping

- LDEQ MOTOR FUEL UST ACTIVE 2005
- Air Title V
- EPA RCRA TSD 2002
- EPA RCRA LQG 2002
- MERCURY SITES
- ATRAZINE STATIONS 1998
- EMISSIONS INVENTORY 1996
- LDEQ TRI 2000
- LDEQ LANDFILLS TYPE 1 AND 2
- LDOTD PARISHES
- LDOTD LA BOUNDARY
- WHITE LAKE 2005
- TERREBONNE BAY 2005
- PORT ARTHUR 2005
- PONCHATOULA 2005
- NEW ROADS 2005
- NEW ORLEANS 2005
- MORGAN CITY 2005
- MISS RIVER DELTA 2005
- LAKE CHARLES 2005
- GULFPORT 2005
- CROWLEY 2005
- SOGALUSA 2005
- BLACK BAY 2005
- BATON ROUGE 2005
- ATCHAFALAYA BAY 2005
- DOQQ 2005

**October 12, 2006**

LDEQ Disclaimer:
The Louisiana Department of Environmental Quality (LDEQ) has made every reasonable effort to ensure quality and accuracy in producing this map or data set. Nevertheless, the user should be aware that the information on which it is based may have come from any of a variety of sources, which are of varying degrees of map accuracy. Therefore, LDEQ cannot guarantee the accuracy of this map or data set, and does not accept any responsibility for the consequences of its use. Source: LDEQ GIS Center Make-A-Map (http://map.ldeq.org)

large debris piles 1 pic

levee district office

0784206
3325991

large white concrete tank 2 pics

large sheet pile grave
0784210
3325931

## LDEQ Interactive Mapping

- LDEQ MOTOR FUEL UST ACTIVE 2005
- Air Title V
- EPA RCRA TSD 2002
- EPA RCRA LQG 2002
- MERCURY SITES
- ATRAZINE STATIONS 1998
- EMISSIONS INVENTORY 1996
- LDEQ TRI 2000
- LDEQ LANDFILLS TYPE 1 AND 2
- LDOTD PARISHES
- LDOTD LA BOUNDARY
- WHITE LAKE 2005
- TERREBONNE BAY 2005
- PORT ARTHUR 2005
- PONCHATOULA 2005
- NEW ROADS 2005
- NEW ORLEANS 2005
- MORGAN CITY 2005
- MISS RIVER DELTA 2005
- LAKE CHARLES 2005
- GULFPORT 2005
- CROWLEY 2005
- BOGALUSA 2005
- BLACK BAY 2005
- BATON ROUGE 2005
- ATCHAFALAYA BAY 2005
- DOQQ 2005

**October 12, 2006**

LDEQ Disclaimer:
The Louisiana Department of Environmental Quality (LDEQ) has made every reasonable effort to ensure quality and accuracy in producing this map or data set. Nevertheless, the user should be aware that the information on which it is based may have come from any of a variety of sources, which are of varying degrees of map accuracy. Therefore, LDEQ cannot guarantee the accuracy of this map or data set, and does not accept any responsibility for the consequences of its use. Source: LDEQ GIS Center Make-A-Map (http://map.ldeq.org)

pick up maps
possible USTs

1 pic of electric box with orange caution tape / nothing 1784801 326293 30 0205 30 0248

## LDEQ Interactive Mapping

- LDEQ MOTOR FUEL UST ACTIVE 2005
- Air Title V
- EPA RCRA TSD 2002
- EPA RCRA LQG 2002
- MERCURY SITES
- ATRAZINE STATIONS 1998
- EMISSIONS INVENTORY 1996
- LDEQ TRI 2000
- LDEQ LANDFILLS TYPE 1 AND 2
- LDOTD PARISHES
- LDOTD LA BOUNDARY
- WHITE LAKE 2005
- TERREBONNE BAY 2005
- PORT ARTHUR 2005
- PONCHATOULA 2005
- NEW ROADS 2005
- NEW ORLEANS 2005
- MORGAN CITY 2005
- MISS RIVER DELTA 2005
- LAKE CHARLES 2005
- GULFPORT 2005
- CROWLEY 2005
- BOGALUSA 2005
- BLACK BAY 2005
- BATON ROUGE 2005
- ATCHAFALAYA BAY 2005
- DOQQ 2005

1 picture

**October 12, 2006**

LDEQ Disclaimer:
The Louisiana Department of Environmental Quality (LDEQ) has made every reasonable effort to ensure quality and accuracy in producing this map or data set. Nevertheless, the user should be aware that the information on which it is based may have come from any of a variety of sources, which are of varying degrees of map accuracy. Therefore, LDEQ cannot guarantee the accuracy of this map or data set, and does not accept any responsibility for the consequences of its use. Source: LDEQ GIS Center Make-A-Map (http://map.ldeq.org)

Army Reserve Base 4 picture

## LDEQ Interactive Mapping

- LDEQ MOTOR FUEL UST ACTIVE 2005
- Air Title V
- EPA RCRA TSD 2002
- EPA RCRA LQG 2002
- MERCURY SITES
- ATRAZINE STATIONS 1998
- EMISSIONS INVENTORY 1996
- LDEQ TRI 2000
- LDEQ LANDFILLS TYPE 1 AND 2
- LDOTD PARISHES
- LDOTD LA BOUNDARY
- WHITE LAKE 2005
- TERREBONNE BAY 2005
- PORT ARTHUR 2005
- PONCHATOULA 2005
- NEW ROADS 2005
- NEW ORLEANS 2005
- MORGAN CITY 2005
- MISS RIVER DELTA 2005
- LAKE CHARLES 2005
- GULFPORT 2005
- CROWLEY 2005
- BOGALUSA 2005
- BLACK BAY 2005
- BATON ROUGE 2005
- ATCHAFALAYA BAY 2005
- DOQQ 2005

**October 12, 2006**

LDEQ Disclaimer:
The Louisiana Department of Environmental Quality (LDEQ) has made every reasonable effort to ensure quality and accuracy in producing this map or data set. Nevertheless, the user should be aware that the information on which it is based may have come from any of a variety of sources, which are of varying degrees of map accuracy. Therefore, LDEQ cannot guarantee the accuracy of this map or data set, and does not accept any responsibility for the consequences of its use. Source: LDEQ GIS Center Make-A-Map (http://map.ldeq.org)