APPENDIX D

HISTORICAL ENVIRONMENTAL RECORDS
(THIS FILE CONTAINS D-1)

APPENDIX D-1

COMPUTER DATABASE SEARCH

Summary Explanation of EDR Report
Appendix D-1 of the
Phase I HTRW ESA Report
Federal Levee Reach LPV 109 New Orleans East Levee – South Point to CSX Railroad

This EDR Report contains environmental database search results for seven levee reaches, LPV 105 through LPV 111. This summary page is intended to help the reader navigate the report to find information pertaining to Federal Levee Reach LPV 109.

The ***Executive Summary*** (pages Executive Summary 1 through Executive Summary 11) lists out all of the sites identified under a particular record (for example, RCRAinfo RCRA-LQG) for all seven reaches. Therefore, it may be of limited use to the general reader.

Section 1, ***Overview and Key Maps***, (two unnumbered pages located after the Executive Summary) can be used to locate Focus Maps. The Focus Maps cover 1.8 square miles and show the approximate locations of the various sites identified during the environmental database search.

Section 2, Focus Maps and Findings, includes each Focus Map and a description of the identified sites that fall within that map. The following list shows the Focus Maps and the respective pages in the EDR Report that pertain to Federal Levee Reach LPV 109.

Map Number	**Associated Page(s)**
Focus Map 5	Page 5-1
Focus Map 6	Page 6-1
Focus Map 9	Page 9-1
Focus Map 10	Page 10-1
Focus Map 15	Pages 15-1 through 15-5
Focus Map 16	Pages 16-1 through 16-16
Focus Map 17	Pages 17-1 through 17-4
Focus Map 25	Pages 25-1 through 25-9
Focus Map 26	Pages 25-1 through 25-4

Section 3, County Level Orphan Sites, (pages 1 through 3 for St. Bernard County (Parish) and pages 1 through 29 for Orleans County (Parish)) shows the orphan sites identified for all of the seven levee reaches. The contractor has culled through this information, and identified the orphan sites that may fall within the associated minimum search radius (depending on the associated database) of each levee reach. No such orphan sites were identified for LPV 109.

Section 4, EPA Waste Code Addendum, (pages 1 through 3) describes EPA Waste Codes.

Section 5, Databases Searched and Update Dates, (pages GR-1 through GR-13) is an important section. It shows all of the government records searched and the dates of the data. The reader can peruse this section to identify all of the databases searched how up to date the data are.

The following table lists out all of the sites discussed in the text of the Phase I HTRW ESA Report for LPV 109 and included in the EDR Report. It also includes the associated databases, and page number(s) within the EDR Report.

Explanation of EDR Report
LPV 109

Facility Name	Associated Database(s)	Page In EDR Report, Section 2
Bayou Sauvage Boat Lift Inc.	SQG	15-3
Gill's Crane and Dozer Service	SQG	15-3
United States Marine, Inc.	SQG	16-3
Garner Environmental Services	SQG	16-8
Halter Marine, Inc.	SQG	15-4
Schaffer's Grocery	UST	16-2
Barney Johnston, Jr.	UST	16-10
Phillips 66 CO#009838	UST	16-12

EDR DataMap® –Environmental Atlas

New Orleans Levees 105-111

0 3 6 9 13 16 19

Elevation in Feet

Legend

- Roads
- Major Roads
- Contour Lines
- Waterways
- Study Boundary
- Fault Lines
- Pipelines
- Powerlines
- Railroads
- Water
- Superfund Sites
- Federal DOD Sites
- Indian Reservations BIA
- Listed Sites
- Earthquake Epicenters (Richter 5 or greater)

N

0 1/2 1 2

Scale in Miles

EDR® Environmental Data Resources Inc

Copyright © 2006 EDR, Inc. © 2006 Tele Atlas Rel. 07/2005.

I5739199.1r - 30 Nov 06

EDR DataMap®
Environmental Atlas

New Orleans Levees 105-111
Orleans, LA

November 30, 2006

Inquiry number 01799209.1r

EDR® Environmental
Data Resources Inc

The Standard in Environmental Risk Management Information

440 Wheelers Farms Road
Milford, Connecticut 06461

Nationwide Customer Service

Telephone: 1-800-352-0050
Fax: 1-800-231-6802
Internet: www.edrnet.com

Thank you for your business.
Please contact EDR at 1-800-352-0050
with any questions or comments.

Disclaimer - Copyright and Trademark Notice

This Report contains certain information obtained from a variety of public and other sources reasonably available to Environmental Data Resources, Inc. It cannot be concluded from this Report that coverage information for the target and surrounding properties does not exist from other sources. **NO WARRANTY EXPRESSED OR IMPLIED, IS MADE WHATSOEVER IN CONNECTION WITH THIS REPORT. ENVIRONMENTAL DATA RESOURCES, INC. SPECIFICALLY DISCLAIMS THE MAKING OF ANY SUCH WARRANTIES, INCLUDING WITHOUT LIMITATION, MERCHANTABILITY OR FITNESS FOR A PARTICULAR USE OR PURPOSE. ALL RISK IS ASSUMED BY THE USER. IN NO EVENT SHALL ENVIRONMENTAL DATA RESOURCES, INC. BE LIABLE TO ANYONE, WHETHER ARISING OUT OF ERRORS OR OMISSIONS, NEGLIGENCE, ACCIDENT OR ANY OTHER CAUSE, FOR ANY LOSS OF DAMAGE, INCLUDING, WITHOUT LIMITATION, SPECIAL, INCIDENTAL, CONSEQUENTIAL, OR EXEMPLARY DAMAGES. ANY LIABILITY ON THE PART OF ENVIRONMENTAL DATA RESOURCES, INC. IS STRICTLY LIMITED TO A REFUND OF THE AMOUNT PAID FOR THIS REPORT.** Purchaser accepts this Report "AS IS". Any analyses, estimates, ratings, environmental risk levels or risk codes provided in this Report are provided for illustrative purposes only, and are not intended to provide, nor should they be interpreted as providing any facts regarding, or prediction or forecast of, any environmental risk for any property. Only a Phase I Environmental Site Assessment performed by an environmental professional can provide information regarding the environmental risk for any property. Additionally, the information provided in this Report is not to be construed as legal advice.

Copyright 2006 by Environmental Data Resources, Inc. All rights reserved. Reproduction in any media or format, in whole or in part, of any report or map of Environmental Data Resources, Inc., or its affiliates, is prohibited without prior written permission.

EDR and its logos (including Sanborn and Sanborn Map) are trademarks of Environmental Data Resources, Inc. or its affiliates. All other trademarks used herein are the property of their respective owners.

FOCUS MAP SUMMARY

Database	Total Plotted
FEDERAL RECORDS	
NPL	0
Proposed NPL	0
Delisted NPL	0
NPL RECOVERY	0
CERCLIS	0
CERC-NFRAP	2
CORRACTS	1
RCRA TSD	1
RCRA Lg. Quan. Gen.	4
RCRA Sm. Quan. Gen.	47
ERNS	33
HMIRS	0
US ENG CONTROLS	0
US INST CONTROL	0
DOD	0
FUDS	1
US BROWNFIELDS	1
CONSENT	0
ROD	0
UMTRA	0
ODI	0
TRIS	2
TSCA	0
FTTS	0
SSTS	0
ICIS	0
PADS	0
MLTS	0
MINES	1
FINDS	53
RAATS	0
STATE AND LOCAL RECORDS	
State Haz. Waste	1
State Landfill	1
DEBRIS	0
SWRCY	0
LUST	1
HIST LUST	15
UST	41
LIENS	0
SPILLS	2
AUL	2
VCP	0
DRYCLEANERS	2
TRIBAL RECORDS	
INDIAN RESERV	0

FOCUS MAP SUMMARY

Database	Total Plotted
INDIAN LUST	0
INDIAN UST	0
EDR PROPRIETARY RECORDS	
Manufactured Gas Plants	0

NOTES:

Sites may be listed in more than one database

EXECUTIVE SUMMARY

A search of available environmental records was conducted by Environmental Data Resources, Inc. (EDR).

TARGET PROPERTY INFORMATION

ADDRESS

DISTRICT E, LA 70122

DATABASES WITH NO MAPPED SITES

No mapped sites were found in EDR's search of available ("reasonably ascertainable ") government records within the requested search area for the following databases:

FEDERAL RECORDS

NPL	National Priority List
Proposed NPL	Proposed National Priority List Sites
Delisted NPL	National Priority List Deletions
NPL RECOVERY	Federal Superfund Liens
CERCLIS	Comprehensive Environmental Response, Compensation, and Liability Information System
HMIRS	Hazardous Materials Information Reporting System
US ENG CONTROLS	Engineering Controls Sites List
US INST CONTROL	Sites with Institutional Controls
DOD	Department of Defense Sites
CONSENT	Superfund (CERCLA) Consent Decrees
ROD	Records Of Decision
UMTRA	Uranium Mill Tailings Sites
ODI	Open Dump Inventory
TSCA	Toxic Substances Control Act
FTTS	FIFRA/ TSCA Tracking System - FIFRA (Federal Insecticide, Fungicide, & Rodenticide Act)/TSCA (Toxic Substances Control Act)
SSTS	Section 7 Tracking Systems
ICIS	Integrated Compliance Information System
PADS	PCB Activity Database System
MLTS	Material Licensing Tracking System
RAATS	RCRA Administrative Action Tracking System

STATE AND LOCAL RECORDS

DEBRIS	LDEQ Approved Debris Sites
SWRCY	Recycling Directory
LIENS	Environmental Liens
VCP	Voluntary Remediation Program Sites

TRIBAL RECORDS

INDIAN RESERV	Indian Reservations

EXECUTIVE SUMMARY

INDIAN LUST..... Leaking Underground Storage Tanks on Indian Land
INDIAN UST..... Underground Storage Tanks on Indian Land

EDR PROPRIETARY RECORDS

Manufactured Gas Plants... EDR Proprietary Manufactured Gas Plants

SURROUNDING SITES: SEARCH RESULTS

Surrounding sites were identified.

The Map ID column refers to the Map ID-Focus Map(s) of the listed site.

Sites listed in ***bold italics*** are in multiple databases.

Unmappable (orphan) sites are not considered in the foregoing analysis.

FEDERAL RECORDS

CERCLIS-NFRAP: Archived sites are sites that have been removed and archived from the inventory of CERCLIS sites. Archived status indicates that, to the best of EPA's knowledge, assessment at a site has been completed and that EPA has determined no further steps will be taken to list this site on the National Priorities List (NPL), unless information indicates this decision was not appropriate or other considerations require a recommendation for listing at a later time. This decision does not necessarily mean that there is no hazard associated with a given site; it only means that, based upon available information, the location is not judged to be a potential NPL site.

A review of the CERC-NFRAP list, as provided by EDR, and dated 10/10/2006 has revealed that there are 2 CERC-NFRAP sites within the searched area.

Site	Address	Map ID
BOC GASES	***15200 INTRACOASTAL DR***	***42-32***
US FILTER RECOVERY SERVICES	***14890 INTRACOASTAL DR***	***57-32***

CORRACTS: CORRACTS is a list of handlers with RCRA Corrective Action Activity. This report shows which nationally-defined corrective action core events have occurred for every handler that has had corrective action activity.

A review of the CORRACTS list, as provided by EDR, and dated 03/15/2006 has revealed that there is 1 CORRACTS site within the searched area.

Site	Address	Map ID
US NASA / LOCKHEED MARTIN	***13800 OLD GENTILLY ROAD***	***63-32***

EXECUTIVE SUMMARY

RCRAInfo: RCRAInfo is EPA's comprehensive information system, providing access to data supporting the Resource Conservation and Recovery Act (RCRA) of 1976 and the Hazardous and Solid Waste Amendments (HSWA) of 1984. RCRAInfo replaces the data recording and reporting abilities of the Resource Conservation and Recovery Information System(RCRIS). The database includes selective information on sites which generate, transport, store, treat and/or dispose of hazardous waste as defined by the Resource Conservation and Recovery Act (RCRA). Conditionally exempt small quantity generators (CESQGs) generate less than 100 kg of hazardous waste, or less than 1 kg of acutely hazardous waste per month. Small quantity generators (SQGs) generate between 100 kg and 1,000 kg of hazardous waste per month Large quantity generators generate over 1,000 kilograms (kg) of hazardous waste, or over 1 kg of acutely hazardous waste per month. Transporters are individuals or entities that move hazardous waste from the generator offsite to a facility that can recycle, treat, store, or dispose of the waste. TSDFs treat, store, or dispose of the waste.

A review of the RCRA-TSDF list, as provided by EDR, and dated 06/13/2006 has revealed that there is 1 RCRA-TSDF site within the searched area.

Site	Address	Map ID
US NASA / LOCKHEED MARTIN	***13800 OLD GENTILLY ROAD***	***63-32***

RCRAInfo: RCRAInfo is EPA's comprehensive information system, providing access to data supporting the Resource Conservation and Recovery Act (RCRA) of 1976 and the Hazardous and Solid Waste Amendments (HSWA) of 1984. RCRAInfo replaces the data recording and reporting abilities of the Resource Conservation and Recovery Information System(RCRIS). The database includes selective information on sites which generate, transport, store, treat and/or dispose of hazardous waste as defined by the Resource Conservation and Recovery Act (RCRA). Conditionally exempt small quantity generators (CESQGs) generate less than 100 kg of hazardous waste, or less than 1 kg of acutely hazardous waste per month. Small quantity generators (SQGs) generate between 100 kg and 1,000 kg of hazardous waste per month Large quantity generators generate over 1,000 kilograms (kg) of hazardous waste, or over 1 kg of acutely hazardous waste per month. Transporters are individuals or entities that move hazardous waste from the generator offsite to a facility that can recycle, treat, store, or dispose of the waste. TSDFs treat, store, or dispose of the waste.

A review of the RCRA-LQG list, as provided by EDR, and dated 06/13/2006 has revealed that there are 4 RCRA-LQG sites within the searched area.

Site	Address	Map ID
LEE DINETT	***8020 DOWNMAN RD ID526***	***38-28***
ASSOCIATED HOSPITAL SERVICES I	7639 TOWNSEND PL	59-28
US NASA / LOCKHEED MARTIN	***13800 OLD GENTILLY ROAD***	***63-32***
AIR PRODUCTS AND CHEMICALS, IN	***14700 INTRACOASTAL DR***	***64-32***

RCRAInfo: RCRAInfo is EPA's comprehensive information system, providing access to data supporting the Resource Conservation and Recovery Act (RCRA) of 1976 and the Hazardous and Solid Waste Amendments (HSWA) of 1984. RCRAInfo replaces the data recording and reporting abilities of the Resource Conservation and Recovery Information System(RCRIS). The database includes selective information on sites which generate, transport, store , treat and/or dispose of hazardous waste as defined by the Resource Conservation and Recovery Act (RCRA). Conditionally exempt small quantity generators (CESQGs) generate less than 100 kg of hazardous waste, or less than 1 kg of acutely hazardous waste per month. Small quantity generators (SQGs) generate between 100 kg and 1,000 kg of hazardous waste per month Large quantity generators generate over 1,000 kilograms (kg) of hazardous waste, or over 1 kg of acutely hazardous waste per month. Transporters are individuals or entities that move hazardous waste from the generator offsite to a facility that can recycle, treat, store, or dispose of the waste. TSDFs treat, store, or dispose of the waste.

A review of the RCRA-SQG list, as provided by EDR, and dated 06/13/2006 has revealed that there are

EXECUTIVE SUMMARY

47 RCRA-SQG sites within the searched area.

Site	Address	Map ID
UNITED STATES MARINE INC	***19807 CHEF MENTEUR HWY***	***1-16***
GARNER ENVIRONMENTAL SVCS INC	***19701 CHEF MENTEUR HWY***	***5-16***
BAYOU SAUVAGE BOAT LIFT INC	***19601A CHEF MENTEUR HWY***	***6-15,16***
GILLS CRANE & DOZER SVC INC	***19601B CHEF MENTEUR HWY***	***6-15,16***
HALTER MARINE INC NEW ORLEANS	***19501 CHEF MENTEUR HWY***	***7-15***
TIME SAVER STORE 165	***11950 HAYNE BLVD***	***14-21***
EXXON CO USA 50780	***8020 READ RD***	***18-21***
CHEVRON USA INC 165370	***7401 READ BLVD***	***22-21***
ST CHARLES DRAINAGE PUMP STA	7200 WALES ST	26-29
ORLEANS PARISH MOSQUITO CONTRO	***6601 LAKESHORE DR***	***27-29***
EXXON CO USA 50800	***8400 MORRISON RD***	***28-29***
LUTHERAN HOME OF NEW ORLE	***6400 HAYNE BLVD***	***29-29***
USARC J DIAMOND	***5010 LEROY JOHNSON DR***	***31-28***
USARC R FLEMING JR	***5030 LEROY JOHNSON DR***	***31-28***
LA NATL GUARD AASF 1	***6401 S SHORE HABOR B BL***	***34-28***
CHEVRON USA INC NO LAKEFRONT A	***6301 GUISEPPE BELANCA S***	***34-28***
PROFESSIONAL CONST SVCS INC	***5742 HAYNES BLVD***	***37-28***
CARNESIS GULF SVC	***8020 DOWNMAN RD ID558***	***38-28***
ORLEANS LEVEE DISTRICT	***6920 FRANKLIN AVE ID578***	***41-28***
BOC GASES	***15200 INTRACOASTAL DR***	***42-32***
RFB FLYING SVC CAUDLE AVIATION	***5500 LAKESHORE DR STE 1***	***43-28***
SOUTHERN HOLDINGS	***5500 LAKESHORE DR HANGE***	***43-28***
MILLION AIRE OF NEW ORLEANS	***5500 LAKESHORE***	***43-28***
NAVY & MARINE CORP RESERVE CEN	***5020 LAKESHORE DRIVE***	***44-28***
ONE HOUR CLEANERS	***7907 DOWNMAN RD***	***45-28***
TEEDS AUTOMOTIVE	***7040 BAMBERRY***	***46-29***
BOARD OF COMMISSIONERS ORLEANS	***6920 FRANKLIN AVE ID508***	***47-28***
AMERICAN STANDARD INC NEW ORLE	***6920 FRANKLIN AVENUE***	***47-28***
HALLIBURTON ENERGY SVCS	***8000 JOURDAN RD***	***48-28***
RING ELECTRIC CO	***264 HARBOR CIRCLE***	***50-28***
GULF STATES ENG CO INC	***252 HARBOR CIRCLE***	***50-28***
HARVEY PRESS	***246 HARBOR CIRCLE***	***50-28***
INFINITY OUTDOOR	***8001 TOWNSEND PLACE***	***51-28***
RYDER TRUCK SCARIANOS	***7850 TOWNSEND PL SHOP B***	***53-28***
RYDER TRUCK SCARIONO	***7803 TOWNSEND PLACE***	***53-28***
HOUSING AUTHORITY OF NEW ORLEA	7800 TOWNSEND PL	53-28
GULF STATES ENGINEERING CO INC	***201 HARBOR CIRCLE***	***54-28***
US FILTER RECOVERY SERVICES	***14890 INTRACOASTAL DR***	***57-32***
KANSAS PACKING	***148 HARBOR CIRCLE***	***58-28***
ETC GULF SOUTH	***6801 PRESS DR EAST BUIL***	***60-28***
AIR PROD & CHEMICALS	***14701 INTRACOASTAL DR***	***64-32***
INDUSTRIAL AIR & HYDRAULICS IN	***7400 TOWNSEND PL***	***66-28***
NL PETROLEUM SVC INC	***7379 TOWNSEND PLACE***	***66-28***
GLY TECH SERVICES INC	***7366 TOWNSEND PLACE STE***	***66-28***
ERGON TRUCKING	***3863 INDUSTRIAL PKWY***	***67-33***
C & J DELIVERY	***3941 INDUSTRIAL PKWY***	***68-33***
CHEMICAL EXPRESS	***15100 INTERCOASTAL DR S***	***74-32***

EXECUTIVE SUMMARY

ERNS: The Emergency Response Notification System records and stores information on reported releases of oil and hazardous substances. The source of this database is the U.S. EPA.

A review of the ERNS list, as provided by EDR, and dated 12/31/2005 has revealed that there are 33 ERNS sites within the searched area.

Site	Address	Map ID
19807 CHEF MENTUER HWY	19807 CHEF MENTUER HWY	1-16
19807 CHEFMENTEUR HWY	19807 CHEFMENTEUR HWY	1-16
19685 CHEF MENTUR HWY	19685 CHEF MENTUR HWY	5-16
21000 CHEF MENTEUR HWY	21000 CHEF MENTEUR HWY	12-16,17,25,26
7900 BERG	7900 BERG	15-21
6701 STARS AND STRIPES BLVD	6701 STARS AND STRIPES	25-29
6701 STARS AND STRIPES BLVD	6701 STARS AND STRIPES	25-29
6701 STARS AND STRIPES BLVD	6701 STARS AND STRIPES	25-29
6701 STARS AND STRIPES BLVD	6701 STARS AND STRIPES	25-29
6701 STARS AND STRIPES BLVD	6701 STARS AND STRIPES	25-29
6701 STARS AND STRIPES BLVD	6701 STARS AND STRIPES	25-29
6701 STARS AND STRIPES BLVD	6701 STARS AND STRIPES	25-29
6701 STARS AND STRIPES BLVD	6701 STARS AND STRIPES	25-29
6701 STARS AND STRIPES BLVD	6701 STARS AND STRIPES	25-29
7919 TROUT ST	7919 TROUT ST	26-29
5700 HAYNES	5700 HAYNES	36-28
8000 JORDAN ROAD	8000 JORDAN ROAD	48-28
2251 LAKESHORE DR.	2251 LAKESHORE DR.	49-27
ELYSIAN FIELDS AVE AND LAKE SH	ELYSIAN FIELDS AVE AND	52-27
14700 INTRACOASTAL DRIVE	14700 INTRACOASTAL DRIV	64-32
14700 INTRACOASTAL DR	14700 INTRACOASTAL DR	64-32
14700 INTRACOASTAL DRIVE AIR P	14700 INTRACOASTAL DRIV	64-32
14700 INTRACOASTAL DR	14700 INTRACOASTAL DR	64-32
14700 INTRACOASTAL DRIVE	14700 INTRACOASTAL DRIV	64-32
14700 INTRACOASTAL DR.,	14700 INTRACOASTAL DR.,	64-32
14700 INTRACOASTAL DR	14700 INTRACOASTAL DR	64-32
14700 INTRA COASTAL DRIVE	14700 INTRA COASTAL DRI	64-32
14700 INTRACOASTAL DR	14700 INTRACOASTAL DR	64-32
14700 INTRACOASTAL DRIVE	14700 INTRACOASTAL DRIV	64-32
14700 INTRACOASTAL DR	14700 INTRACOASTAL DR	64-32
14700 INTRA COASTAL DR	14700 INTRA COASTAL DR	64-32
14700 INTRACOASTAL DR	14700 INTRACOASTAL DR	64-32
14890 INTERCOSTAL DRIVE	14890 INTERCOSTAL DRIVE	76-32

FUDS: The Listing includes locations of Formerly Used Defense Sites Properties where the US Army Corps Of Engineers is actively working or will take necessary cleanup actions.

A review of the FUDS list, as provided by EDR, and dated 12/31/2005 has revealed that there is 1 FUDS site within the searched area.

Site	Address	Map ID
NAVAL AIR STATION, N.O.		40-28

EXECUTIVE SUMMARY

US BROWNFIELDS: The EPA's listing of Brownfields properites addressed by Cooperative Agreement Recipients and Brownfields properties addressed by Targeted Brownfields Assessments

A review of the US BROWNFIELDS list, as provided by EDR, and dated 07/10/2006 has revealed that there is 1 US BROWNFIELDS site within the searched area.

Site	Address	Map ID
14100 HAYNE BLVD.	14100 HAYNE BLVD.	9-13

TRIS: The Toxic Chemical Release Inventory System identifies facilities that release toxic chemicals to the air, water, and land in reportable quantities under SARA Title III, Section 313. The source of this database is the U.S. EPA.

A review of the TRIS list, as provided by EDR, and dated 12/31/2004 has revealed that there are 2 TRIS sites within the searched area.

Site	Address	Map ID
UNITED STATES MARINE INC	***19807 CHEF MENTEUR HWY***	***1-16***
AIR PRODUCTS AND CHEMICALS, IN	***14700 INTRACOASTAL DR***	***64-32***

Mines: Mines Master Index File. The source of this database is the Dept. of Labor, Mine Safety and Health Administration.

A review of the MINES list, as provided by EDR, and dated 08/09/2006 has revealed that there is 1 MINES site within the searched area.

Site	Address	Map ID
LONESTAR IND INC		71-32

FINDS: The Facility Index System contains both facility information and "pointers" to other sources of information that contain more detail. These include: RCRIS; Permit Compliance System (PCS); Aerometric Information Retrieval System (AIRS); FATES (FIFRA [Federal Insecticide Fungicide Rodenticide Act] and TSCA Enforcement System, FTTS [FIFRA/TSCA Tracking System]; CERCLIS; DOCKET (Enforcement Docket used to manage and track information on civil judicial enforcement cases for all environmental statutes); Federal Underground Injection Control (FURS); Federal Reporting Data System (FRDS); Surface Impoundments (SIA); TSCA Chemicals in Commerce Information System (CICS); PADS; RCRA-J (medical waste transporters/disposers); TRIS; and TSCA. The source of this database is the U.S. EPA/NTIS.

A review of the FINDS list, as provided by EDR, and dated 07/21/2006 has revealed that there are 53 FINDS sites within the searched area.

Site	Address	Map ID
UNITED STATES MARINE INC	***19807 CHEF MENTEUR HWY***	***1-16***
NEW ORLEANS EAST FACILITY	19731 CHEF MENTEUR HWY	4-16
GARNER ENVIRONMENTAL SVCS INC	***19701 CHEF MENTEUR HWY***	***5-16***
BAYOU SAUVAGE BOAT LIFT INC	***19601A CHEF MENTEUR HWY***	***6-15,16***
GILLS CRANE & DOZER SVC INC	***19601B CHEF MENTEUR HWY***	***6-15,16***
HALTER MARINE INC NEW ORLEANS	***19501 CHEF MENTEUR HWY***	***7-15***
14500 HAYNE BLVD.	14500 HAYNE BLVD.	8-13

EXECUTIVE SUMMARY

Site	Address	Map ID
FRANCES GAUDET ELEMENTARY SCHO	12000 HAYNE BOULEVARD	14-21
TIME SAVER STORE 165	***11950 HAYNE BLVD***	***14-21***
EXXON CO USA 50780	***8020 READ RD***	***18-21***
LITTLE WOODS ELEMENTARY SCHOOL	10200 CURRAN BOULEVARD	20-21
CHEVRON USA INC 165370	***7401 READ BLVD***	***22-21***
SEWERAGE WATER BOARD OF NEW	7200 WALES	26-29
ST CHARLES DRAINAGE PUMP STA	7200 WALES ST	26-29
ORLEANS PARISH MOSQUITO CONTRO	***6601 LAKESHORE DR***	***27-29***
EXXON CO USA 50800	***8400 MORRISON RD***	***28-29***
LUTHERAN HOME OF NEW ORLE	***6400 HAYNE BLVD***	***29-29***
USARC J DIAMOND	***5010 LEROY JOHNSON DR***	***31-28***
USARC R FLEMING JR	***5030 LEROY JOHNSON DR***	***31-28***
MILDRED OSBORNE SCHOOL	6701 CURRAN ROAD	32-29
LA NATL GUARD AASF 1	***6401 S SHORE HABOR B BL***	***34-28***
CHEVRON USA INC NO LAKEFRONT A	***6301 GUISEPPE BELANCA S***	***34-28***
PROFESSIONAL CONST SVCS INC	***5742 HAYNES BLVD***	***37-28***
LEE DINETT	***8020 DOWNMAN RD ID526***	***38-28***
CARNESIS GULF SVC	***8020 DOWNMAN RD ID558***	***38-28***
ORLEANS LEVEE DISTRICT	***6920 FRANKLIN AVE ID578***	***41-28***
BOC GASES	***15200 INTRACOASTAL DR***	***42-32***
RFB FLYING SVC CAUDLE AVIATION	***5500 LAKESHORE DR STE 1***	***43-28***
SOUTHERN HOLDINGS	***5500 LAKESHORE DR HANGE***	***43-28***
MILLION AIRE OF NEW ORLEANS	***5500 LAKESHORE***	***43-28***
NAVY & MARINE CORP RESERVE CEN	***5020 LAKESHORE DRIVE***	***44-28***
ONE HOUR CLEANERS	***7907 DOWNMAN RD***	***45-28***
TEEDS AUTOMOTIVE	***7040 BAMBERRY***	***46-29***
AMERICAN STANDARD INC NEW ORLE	***6920 FRANKLIN AVENUE***	***47-28***
HALLIBURTON ENERGY SVCS	***8000 JOURDAN RD***	***48-28***
RING ELECTRIC CO	***264 HARBOR CIRCLE***	***50-28***
GULF STATES ENG CO INC	***252 HARBOR CIRCLE***	***50-28***
HARVEY PRESS	***246 HARBOR CIRCLE***	***50-28***
INFINITY OUTDOOR	***8001 TOWNSEND PLACE***	***51-28***
RYDER TRUCK SCARIANOS	***7850 TOWNSEND PL SHOP B***	***53-28***
RYDER TRUCK SCARIONO	***7803 TOWNSEND PLACE***	***53-28***
GULF STATES ENGINEERING CO INC	***201 HARBOR CIRCLE***	***54-28***
US FILTER RECOVERY SERVICES	***14890 INTRACOASTAL DR***	***57-32***
KANSAS PACKING	***148 HARBOR CIRCLE***	***58-28***
ETC GULF SOUTH	***6801 PRESS DR EAST BUIL***	***60-28***
AIR PRODUCTS AND CHEMICALS, IN	***14700 INTRACOASTAL DR***	***64-32***
INDUSTRIAL AIR & HYDRAULICS IN	***7400 TOWNSEND PL***	***66-28***
NL PETROLEUM SVC INC	***7379 TOWNSEND PLACE***	***66-28***
GLY TECH SERVICES INC	***7366 TOWNSEND PLACE STE***	***66-28***
ERGON TRUCKING	***3863 INDUSTRIAL PKWY***	***67-33***
CTC CORPORATION	3865 INDUSTRIAL	67-33
C & J DELIVERY	***3941 INDUSTRIAL PKWY***	***68-33***
CHEMICAL EXPRESS	***15100 INTERCOASTAL DR S***	***74-32***

EXECUTIVE SUMMARY

STATE AND LOCAL RECORDS

SHWS: Potential and Confirmed Sites List

A review of the SHWS list, as provided by EDR, and dated 08/07/2006 has revealed that there is 1 SHWS site within the searched area.

Site	Address	Map ID
PEARL RIVER NAVIGATION	19757 CHEF MENTEUR HWY	3-16

SWF/LF: The Solid Waste Facilities/Landfill Sites records typically contain an inventory of solid waste disposal facilities or landfills in a particular state. The data come from the Department of Environmental Quality's Louisiana's Solid Waste Facilities list.

A review of the SWF/LF list, as provided by EDR, and dated 10/19/2006 has revealed that there is 1 SWF/LF site within the searched area.

Site	Address	Map ID
AIR PRODUCTS & CHEMICALS INC -	***14700 INTRACOASTAL DR***	***64-32***

LUST: The Leaking Underground Storage Tank Incident Reports contain an inventory of reported leaking underground storage tank incidents. The data come from the Department of Environmental Quality's list: LDEQ's Leaking UST Database.

A review of the LUST list, as provided by EDR, and dated 07/17/2006 has revealed that there is 1 LUST site within the searched area.

Site	Address	Map ID
FAMILY RANCH MARKET	***11950 HAYNE BLVD***	***14-21***

HIST LUST: Department of Environmental Quality's Underground Storage Tank Case History Incidents database.

A review of the HIST LUST list, as provided by EDR, and dated 11/01/1999 has revealed that there are 15 HIST LUST sites within the searched area.

Site	Address	Map ID
E-Z SERVE #2165	11950 HAYNE BLVD	14-21
EAGER AVIATION CORPORATION	JIMMIE WEDELL HANGER	23-19,20
NEW ORLEANS LAKEFRONT AIRPORT	***ADMINISTRATION BLDG STE***	***23-19,20***
P.I.E.NATIONWIDE PARKWAY	4099 INDUSTRIAL PKWY	35-32,33
BOC GASES	***15200 INTRACOASTAL DR***	***42-32***
D.A.S. PROPERTIES	14991 INTRACOASTAL DR	55-32
GSRI SITE	***6801 PRESS DR***	***60-28***
PORT OF NEW ORLEANS	***6201 FRANCE RD***	***61-28***
AIR PROD & CHEMICALS	***14701 INTRACOASTAL DR***	***64-32***
CONSOLIDATED FREIGHTWAYS	***5641 MORRISON RD***	***66-28***
UNITED PARCEL SERVICE	5700 MORRISON RD	66-28,29

EXECUTIVE SUMMARY

Site	Address	Map ID
GROENDYKE TRANSPORT INC	***3941 INDUSTRIAL PKWY***	***68-33***
E-Z SERVE #7127	7200 DOWNMAN RD	69-28,29
US GYPSUM CO	***5701 LEWIS RD***	***73-28,29***
M-I DRILLING FLUIDS LLC	6101 FRANCE RD	75-28

UST: The Underground Storage Tank database contains registered USTs. USTs are regulated under Subtitle I of the Resource Conservation and Recovery Act (RCRA). The data come from the Department of Environmental Quality's Louisiana Underground Storage Tank Database.

A review of the UST list, as provided by EDR, and dated 07/05/2006 has revealed that there are 41 UST sites within the searched area.

Site	Address	Map ID
SCHAFFER'S GROCERY	20284 CHEF MENTEUR HWY	2-16
BARNEY JOHNSON JR	20844 CHEF MENTEUR	10-16,25
PHILLIPS 66 CO #009838	20900 US HWY 90	11-16,25
NEW ORLEANS FIRE DEPT #10	14069 MORRISON RD	13-22
FAMILY RANCH MARKET	***11950 HAYNE BLVD***	***14-21***
SHELL #137501	7500 BULLARD	17-21
EXXON CO USA #50780	8020 READ RD	18-21
NAZARETH INN II	9640 HAYNE BLVD	19-21
NAZARETH INN I	9630 HAYNE BLVD	19-21
KWIK-PIK FOOD STORE	11040 MORRISON RD	21-21
CHEVRON USA INC #165370	7401 READ BLVD	22-21
NEW ORLEANS LAKEFRONT AIRPORT	***ADMINISTRATION BLDG STE***	***23-19,20***
HAYNE FOOD STORE	7220 HAYNE BLVD	24-20,29
ORLEANS PARISH MOSQUITO CONTRO	***6601 LAKESHORE DR***	***27-29***
EXXON CO USA 50800	***8400 MORRISON RD***	***28-29***
HAYNE DISCOUNT MARKET	6318 HAYNE BLVD	30-29
PHILLIPS 66 CO #010248	6318 HAYNE BLVD	30-29
COLEMAN AMERICAN MOVING SERVIC	7020 FRANKLIN AVE	33-28
R M WALKER CONSTRUCTION CO	5670 HAYNE BLVD	36-28
LUCKY STOP - FORMER CHEVRON	8020 DOWNMAN RD	38-28
FOOD FOR FAMILY WAREHOUSE	5600 HAYNE BLVD	39-28
BOC GASES	***15200 INTRACOASTAL DR***	***42-32***
NEW ORLEANS LAKEFRONT AIRPORT	5401 LAKESHORE DR	43-28
CAUDLE AVIATION INC	5500 LAKESHORE DR	43-28
MILLION AIRE OF NEW ORLEANS	***5500 LAKESHORE***	***43-28***
GENERAL AVIATION INC	5500 LAKESHORE DR	43-28
LOUISIANA ARMY NATIONAL GUARD	6001 LAKESHORE DR	43-28
BOARD OF COMMISSIONERS ORLEANS	***6920 FRANKLIN AVE ID508***	***47-28***
INFINITY OUTDOOR	***8001 TOWNSEND PLACE***	***51-28***
US FILTER RECOVERY SERVICES	***14890 INTRACOASTAL DR***	***57-32***
ASSOCIATED HOSPITAL SERVICES I	7639 TOWNSEND PL	59-28
GSRI SITE	***6801 PRESS DR***	***60-28***
PORT OF NEW ORLEANS	***6201 FRANCE RD***	***61-28***
PONTCHARTRAIN PARK MAINTENANCE	4800 HAYNE BLVD	62-28
AIR PRODUCTS & CHEMICALS INC -	14701 INTRACOASTAL DR	64-32
AIR PRODUCTS & CHEMICALS INC -	***14700 INTRACOASTAL DR***	***64-32***
PONCHARTRAIN PARK GOLF COURSE	6514 CONGRESS DR	65-28
CONSOLIDATED FREIGHTWAYS	***5641 MORRISON RD***	***66-28***
GROENDYKE TRANSPORT INC	***3941 INDUSTRIAL PKWY***	***68-33***
PRAXAIR INC CO2 - DRY ICE	3901 INDUSTRIAL PKWY	70-33

EXECUTIVE SUMMARY

Site	Address	Map ID
US GYPSUM CO	***5701 LEWIS RD***	***73-28,29***

SPILLS: Spills and/or releases, to land, reported to the Emergency Response Section.

A review of the SPILLS list, as provided by EDR, and dated 10/25/2006 has revealed that there are 2 SPILLS sites within the searched area.

Site	Address	Map ID
BOC GASES Incident Status: Referred to Remediation Incident Status: Closed	***15200 INTRACOASTAL DR***	***42-32***
CONSOLIDATED FREIGHTWAYS Incident Status: Referred to Remediation Incident Status: Closed	***5641 MORRISON RD***	***66-28***

AUL: A notice of contamination (nature and levels of contaminants) and restriction of property to non-residential use are placed in the conveyance records for the property.

A review of the AUL list, as provided by EDR, and dated 08/10/2006 has revealed that there are 2 AUL sites within the searched area.

Site	Address	Map ID
BOC GASES	***15200 INTRACOASTAL DR***	***42-32***
PORT OF NEW ORLEANS	***6201 FRANCE RD***	***61-28***

DRYCLEANERS: Drycleaner Facility Listing.

A review of the DRYCLEANERS list, as provided by EDR, and dated 05/15/2006 has revealed that there are 2 DRYCLEANERS sites within the searched area.

Site	Address	Map ID
BULLARD CLNR INC	7500 BULLARD AVE NO 15B	17-21
DOWNMAN ROAD CLNR INC	7907 DOWNMAN RD	45-28

EXECUTIVE SUMMARY

Please refer to the end of the findings report for unmapped orphan sites due to poor or inadequate address information.

Section 1

Overview and Key Map

Overview Map

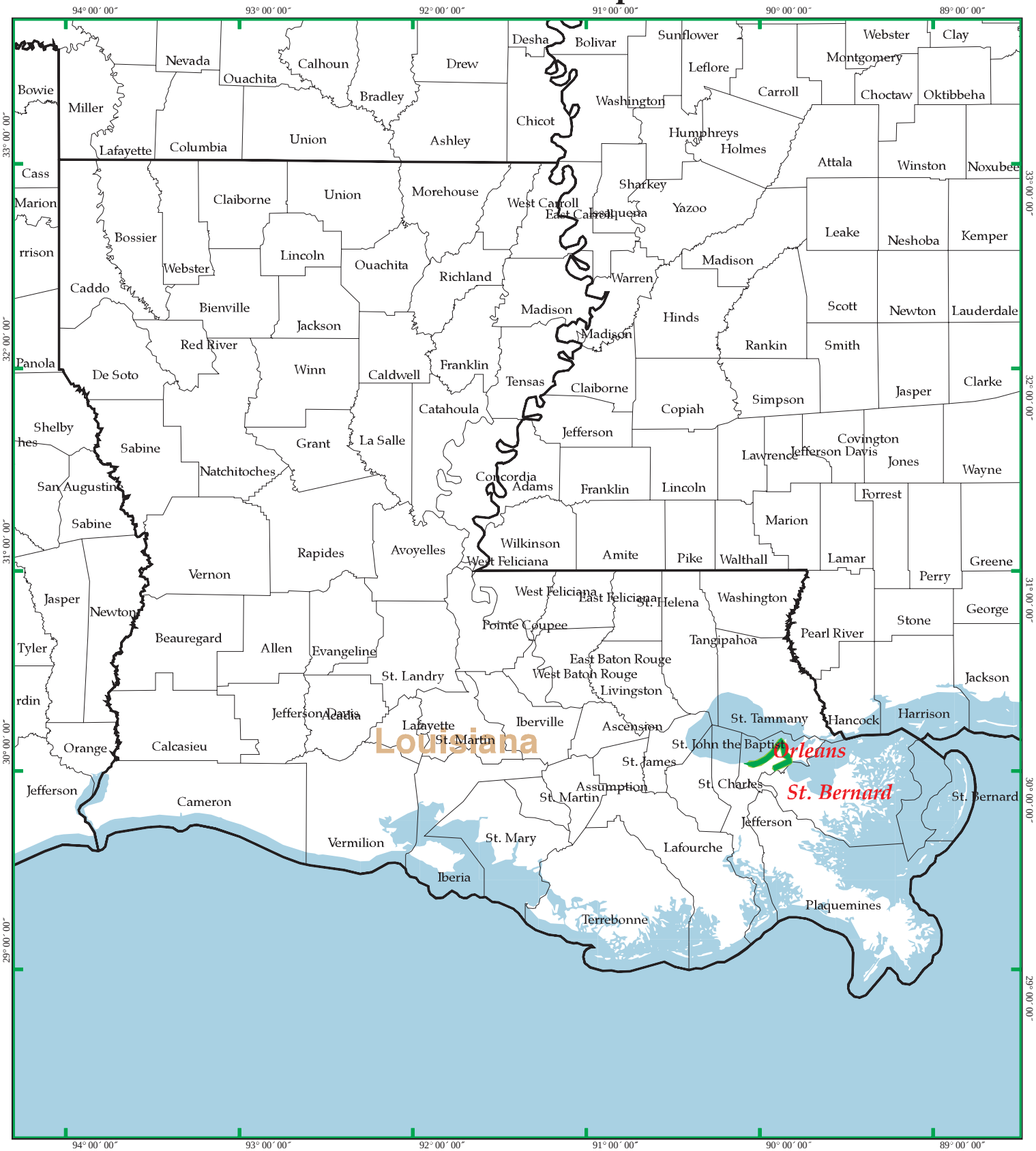

EDR DataMap® - Environmental Atlas

New Orleans Levees 105-111

EDR® Environmental Data Resources Inc

N

Key Map

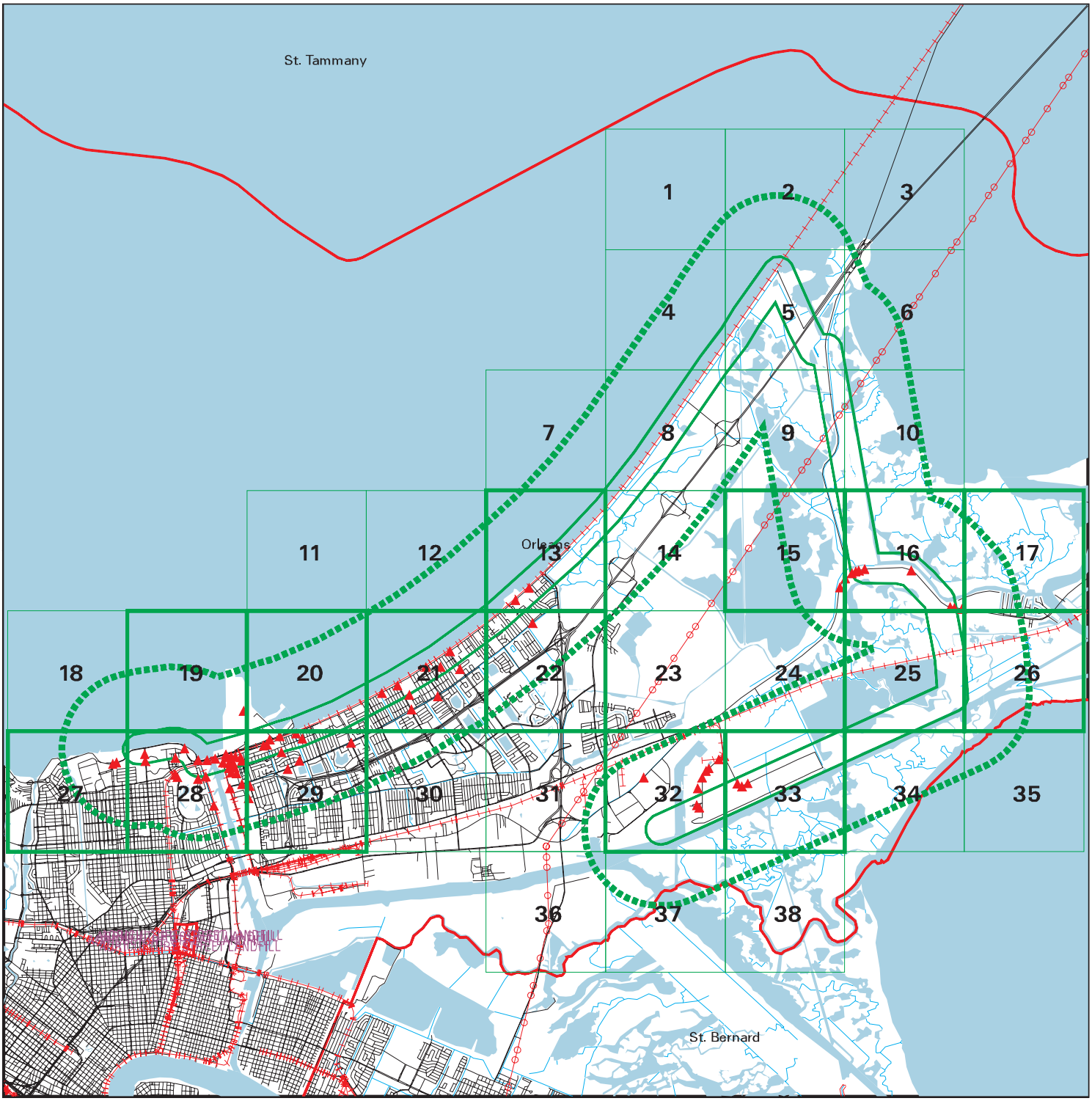

EDR DataMap® - Environmental Atlas

New Orleans Levees 105-111

Legend

- Roads
- Major Roads
- Contour Lines
- Waterways
- Railroads
- Study Boundary
- Powerlines
- Pipelines
- Fault Lines
- Indian Reservations BIA
- Water
- Superfund Sites
- Federal DOD Sites
- Listed Sites

N

0 1 2 4

Scale in Miles

Copyright © 2006 EDR, Inc. © 2006 Tele Atlas Rel. 07/2005.

Section 2

Focus Maps and Findings

Focus Map 1



EDR DataMap® - Environmental Atlas

New Orleans Levees 105-111

Legend

Roads	Waterways	Powerlines	Water	Listed Sites
Major Roads	Railroads	Pipelines	Superfund Sites	
Contour Lines	Study Boundary	Fault Lines	Federal DOD Sites	
National Wetlands Inventory	100-Yr Flood Zones	Indian Reservations BIA		

Copyright © 2006 EDR, Inc. © 2006 Tele Atlas Rel. 07/2005.

N

0 1/4 1/2

Scale in Miles

FOCUS MAP 1 ORPHAN SUMMARY

City	EDR ID	Site Name	Site Address	Zip	Database(s)
		NO SITES FOUND			

Focus Map 2

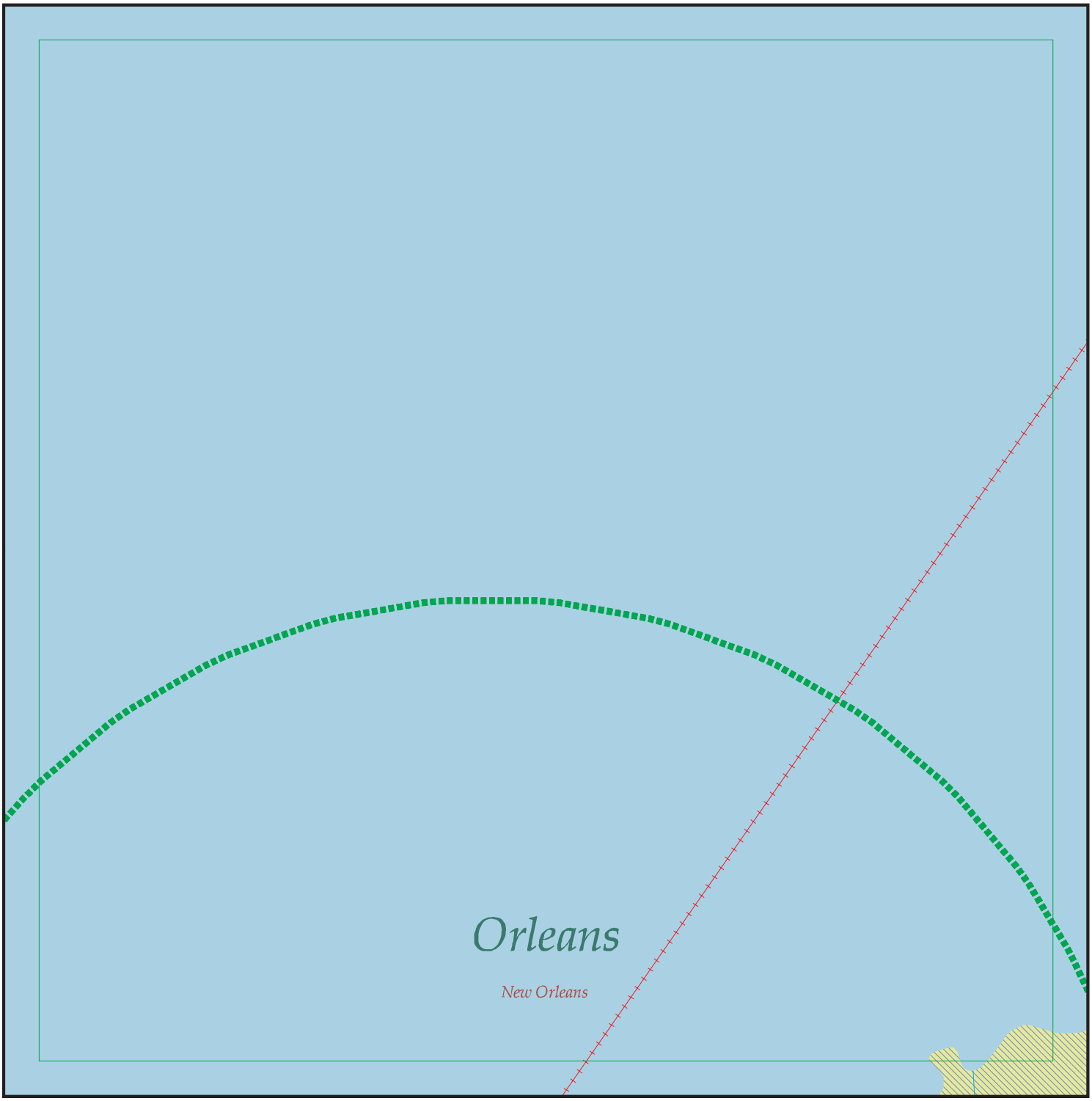

EDR DataMap® - Environmental Atlas

New Orleans Levees 105-111

Legend

Roads
Major Roads
Contour Lines
National Wetlands Inventory
Waterways
Railroads
Study Boundary
100-Yr Flood Zones
Powerlines
Pipelines
Fault Lines
Indian Reservations BIA
Water
Superfund Sites
Federal DOD Sites
Listed Sites

N

0 1/4 1/2

Scale in Miles

Copyright © 2006 EDR, Inc. © 2006 Tele Atlas Rel. 07/2005.

FOCUS MAP 2 ORPHAN SUMMARY

City	EDR ID	Site Name	Site Address	Zip	Database(s)
NEW ORLEANS	U003924201	JEAN FREAU SHELL	HWY 190 RT 2 BOX 285	70129	UST
NEW ORLEANS	U001895777	LAKE CATHERINE MARINA	RT 6 BOX 184 C	70129	UST
NEW ORLEANS	U003926974	JEAN FREAU'S REST	RT 6 BOX 133 CHEF MENTEUR HWY	70129	UST
NEW ORLEANS	U003987211	EDWARD M LOMBARD JR	RT 6 BOX 279L	70129	UST
NEW ORLEANS	U003987547	FORT PIKE SCA	HWY 90 & RIGLEY BRIDGE	70129	UST
NEW ORLEANS	U004040295	POWERS JUNCTION SITE	19001 CHEF MENTEUR HWY	70129	UST

Focus Map 3

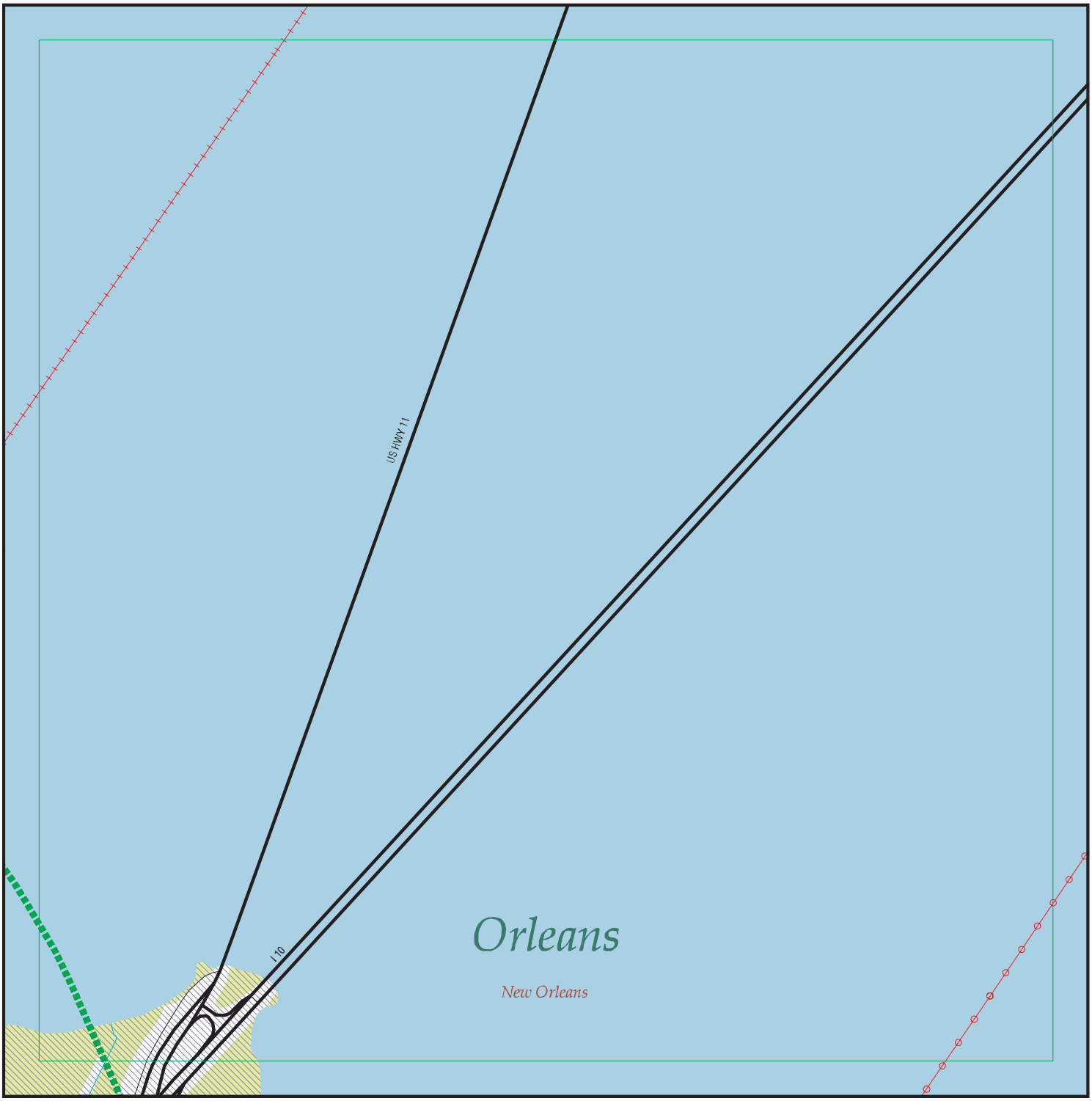

EDR DataMap® - Environmental Atlas

New Orleans Levees 105-111

Legend

Roads
Major Roads
Contour Lines
National Wetlands Inventory
Waterways
Railroads
Study Boundary
100-Yr Flood Zones
Powerlines
Pipelines
Fault Lines
Indian Reservations BIA
Water
Superfund Sites
Federal DOD Sites
Listed Sites

N

0 1/4 1/2

Scale in Miles

Copyright © 2006 EDR, Inc. © 2006 Tele Atlas Rel. 07/2005.

FOCUS MAP 3 ORPHAN SUMMARY

City	EDR ID	Site Name	Site Address	Zip	Database(s)
NEW ORLEANS	U003924201	JEAN FREAU SHELL	HWY 190 RT 2 BOX 285	70129	UST
NEW ORLEANS	U001895777	LAKE CATHERINE MARINA	RT 6 BOX 184 C	70129	UST
NEW ORLEANS	U003926974	JEAN FREAU'S REST	RT 6 BOX 133 CHEF MENTEUR HWY	70129	UST
NEW ORLEANS	U003987211	EDWARD M LOMBARD JR	RT 6 BOX 279L	70129	UST
NEW ORLEANS	U003987547	FORT PIKE SCA	HWY 90 & RIGLEY BRIDGE	70129	UST
NEW ORLEANS	U004040295	POWERS JUNCTION SITE	19001 CHEF MENTEUR HWY	70129	UST

Focus Map 4

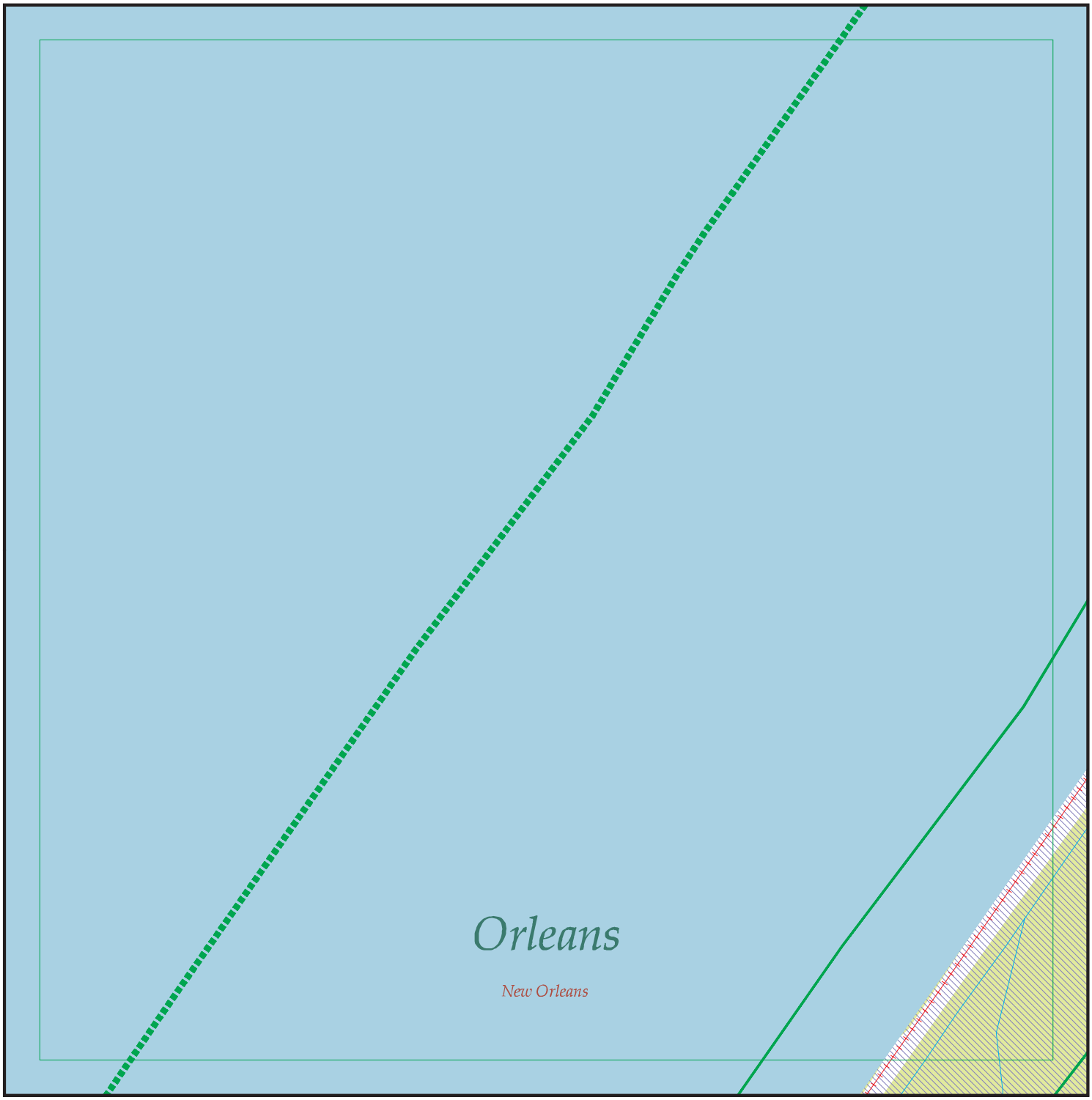

EDR DataMap® - Environmental Atlas

New Orleans Levees 105-111

Legend

- Roads
- Major Roads
- Contour Lines
- National Wetlands Inventory
- Waterways
- Railroads
- Study Boundary
- 100-Yr Flood Zones
- Powerlines
- Pipelines
- Fault Lines
- Indian Reservations BIA
- Water
- Superfund Sites
- Federal DOD Sites
- Listed Sites

N

0 1/4 1/2

Scale in Miles

Copyright © 2006 EDR, Inc. © 2006 Tele Atlas Rel. 07/2005.

FOCUS MAP 4 ORPHAN SUMMARY

City	EDR ID	Site Name	Site Address	Zip	Database(s)
NEW ORLEANS	U003924201	JEAN FREAU SHELL	HWY 190 RT 2 BOX 285	70129	UST
NEW ORLEANS	U001895777	LAKE CATHERINE MARINA	RT 6 BOX 184 C	70129	UST
NEW ORLEANS	U003926974	JEAN FREAU'S REST	RT 6 BOX 133 CHEF MENTEUR HWY	70129	UST
NEW ORLEANS	U003987211	EDWARD M LOMBARD JR	RT 6 BOX 279L	70129	UST
NEW ORLEANS	U003987547	FORT PIKE SCA	HWY 90 & RIGLEY BRIDGE	70129	UST
NEW ORLEANS	U004040295	POWERS JUNCTION SITE	19001 CHEF MENTEUR HWY	70129	UST

Focus Map 5

EDR DataMap® - Environmental Atlas

New Orleans Levees 105-111

Legend

- Roads
- Major Roads
- Contour Lines
- National Wetlands Inventory
- Waterways
- Railroads
- Study Boundary
- 100-Yr Flood Zones
- Powerlines
- Pipelines
- Fault Lines
- Indian Reservations BIA
- Water
- Superfund Sites
- Federal DOD Sites
- Listed Sites

N

0 1/4 1/2

Scale in Miles

Copyright © 2006 EDR, Inc. © 2006 Tele Atlas Rel. 07/2005.

FOCUS MAP 5 ORPHAN SUMMARY

City	EDR ID	Site Name	Site Address	Zip	Database(s)
NEW ORLEANS	U003924201	JEAN FREAU SHELL	HWY 190 RT 2 BOX 285	70129	UST
NEW ORLEANS	U001895777	LAKE CATHERINE MARINA	RT 6 BOX 184 C	70129	UST
NEW ORLEANS	U003926974	JEAN FREAU'S REST	RT 6 BOX 133 CHEF MENTEUR HWY	70129	UST
NEW ORLEANS	U003987211	EDWARD M LOMBARD JR	RT 6 BOX 279L	70129	UST
NEW ORLEANS	U003987547	FORT PIKE SCA	HWY 90 & RIGLEY BRIDGE	70129	UST
NEW ORLEANS	U004040295	POWERS JUNCTION SITE	19001 CHEF MENTEUR HWY	70129	UST

Focus Map 6

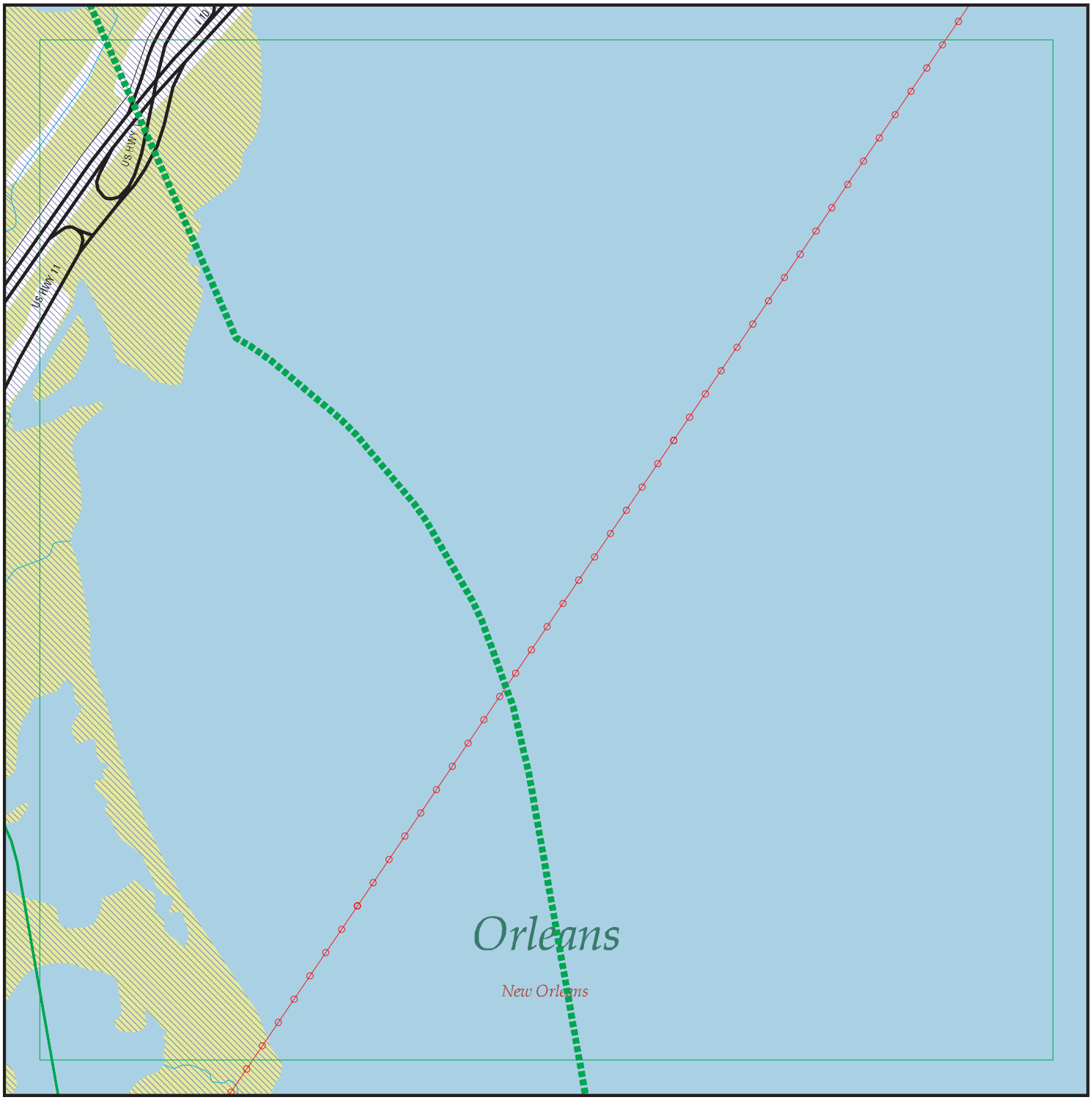

EDR DataMap® - Environmental Atlas

New Orleans Levees 105-111

Legend

- Roads
- Major Roads
- Contour Lines
- National Wetlands Inventory
- Waterways
- Railroads
- Study Boundary
- 100-Yr Flood Zones
- Powerlines
- Pipelines
- Fault Lines
- Indian Reservations BIA
- Water
- Superfund Sites
- Federal DOD Sites
- Listed Sites

N

0 1/4 1/2

Scale in Miles

Copyright © 2006 EDR, Inc. © 2006 Tele Atlas Rel. 07/2005.

FOCUS MAP 6 ORPHAN SUMMARY

City	EDR ID	Site Name	Site Address	Zip	Database(s)
NEW ORLEANS	U003924201	JEAN FREAU SHELL	HWY 190 RT 2 BOX 285	70129	UST
NEW ORLEANS	U001895777	LAKE CATHERINE MARINA	RT 6 BOX 184 C	70129	UST
NEW ORLEANS	U003926974	JEAN FREAU'S REST	RT 6 BOX 133 CHEF MENTEUR HWY	70129	UST
NEW ORLEANS	U003987211	EDWARD M LOMBARD JR	RT 6 BOX 279L	70129	UST
NEW ORLEANS	U003987547	FORT PIKE SCA	HWY 90 & RIGLEY BRIDGE	70129	UST
NEW ORLEANS	U004040295	POWERS JUNCTION SITE	19001 CHEF MENTEUR HWY	70129	UST

Focus Map 7

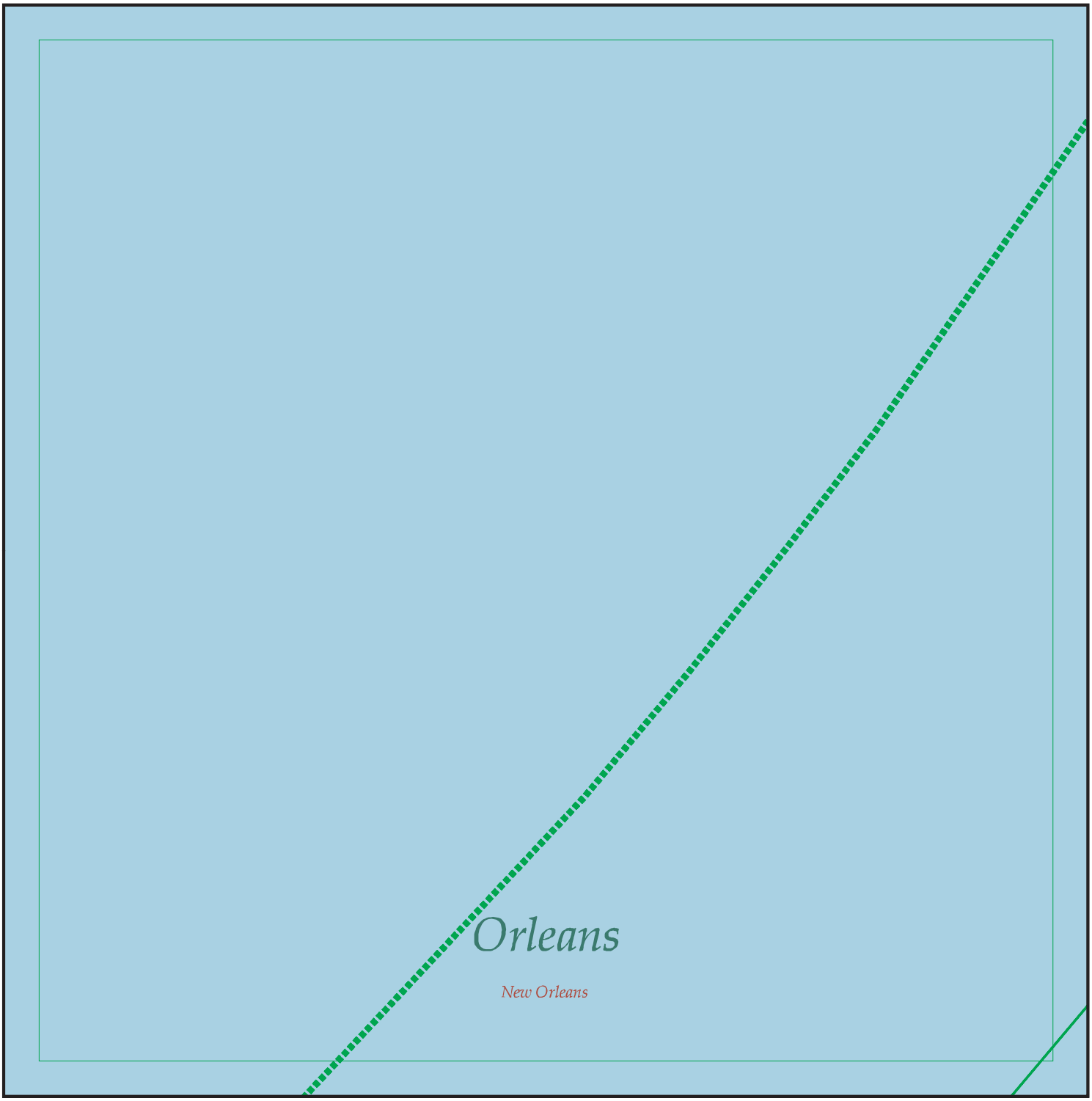

EDR DataMap® - Environmental Atlas

New Orleans Levees 105-111

Legend

Roads
Major Roads
Contour Lines
National Wetlands Inventory
Waterways
Railroads
Study Boundary
100-Yr Flood Zones
Powerlines
Pipelines
Fault Lines
Indian Reservations BIA
Water
Superfund Sites
Federal DOD Sites
Listed Sites

N

0 1/4 1/2

Scale in Miles

Copyright © 2006 EDR, Inc. © 2006 Tele Atlas Rel. 07/2005.

FOCUS MAP 7 ORPHAN SUMMARY

City	EDR ID	Site Name	Site Address	Zip	Database(s)
NEW ORLEANS	U003924201	JEAN FREAU SHELL	HWY 190 RT 2 BOX 285	70129	UST
NEW ORLEANS	U001895777	LAKE CATHERINE MARINA	RT 6 BOX 184 C	70129	UST
NEW ORLEANS	U003926974	JEAN FREAU'S REST	RT 6 BOX 133 CHEF MENTEUR HWY	70129	UST
NEW ORLEANS	U003987211	EDWARD M LOMBARD JR	RT 6 BOX 279L	70129	UST
NEW ORLEANS	U003987547	FORT PIKE SCA	HWY 90 & RIGLEY BRIDGE	70129	UST
NEW ORLEANS	U004040295	POWERS JUNCTION SITE	19001 CHEF MENTEUR HWY	70129	UST

Focus Map 8

EDR DataMap® - Environmental Atlas

New Orleans Levees 105-111

Legend

Roads
Major Roads
Contour Lines
National Wetlands Inventory
Waterways
Railroads
Study Boundary
100-Yr Flood Zones
Powerlines
Pipelines
Fault Lines
Indian Reservations BIA
Water
Superfund Sites
Federal DOD Sites
Listed Sites

Copyright © 2006 EDR, Inc. © 2006 Tele Atlas Rel. 07/2005.

N

0 1/4 1/2

Scale in Miles

FOCUS MAP 8 ORPHAN SUMMARY

City	EDR ID	Site Name	Site Address	Zip	Database(s)
NEW ORLEANS	U003924201	JEAN FREAU SHELL	HWY 190 RT 2 BOX 285	70129	UST
NEW ORLEANS	U001895777	LAKE CATHERINE MARINA	RT 6 BOX 184 C	70129	UST
NEW ORLEANS	U003926974	JEAN FREAU'S REST	RT 6 BOX 133 CHEF MENTEUR HWY	70129	UST
NEW ORLEANS	U003987211	EDWARD M LOMBARD JR	RT 6 BOX 279L	70129	UST
NEW ORLEANS	U003987547	FORT PIKE SCA	HWY 90 & RIGLEY BRIDGE	70129	UST
NEW ORLEANS	U004040295	POWERS JUNCTION SITE	19001 CHEF MENTEUR HWY	70129	UST

Focus Map 9

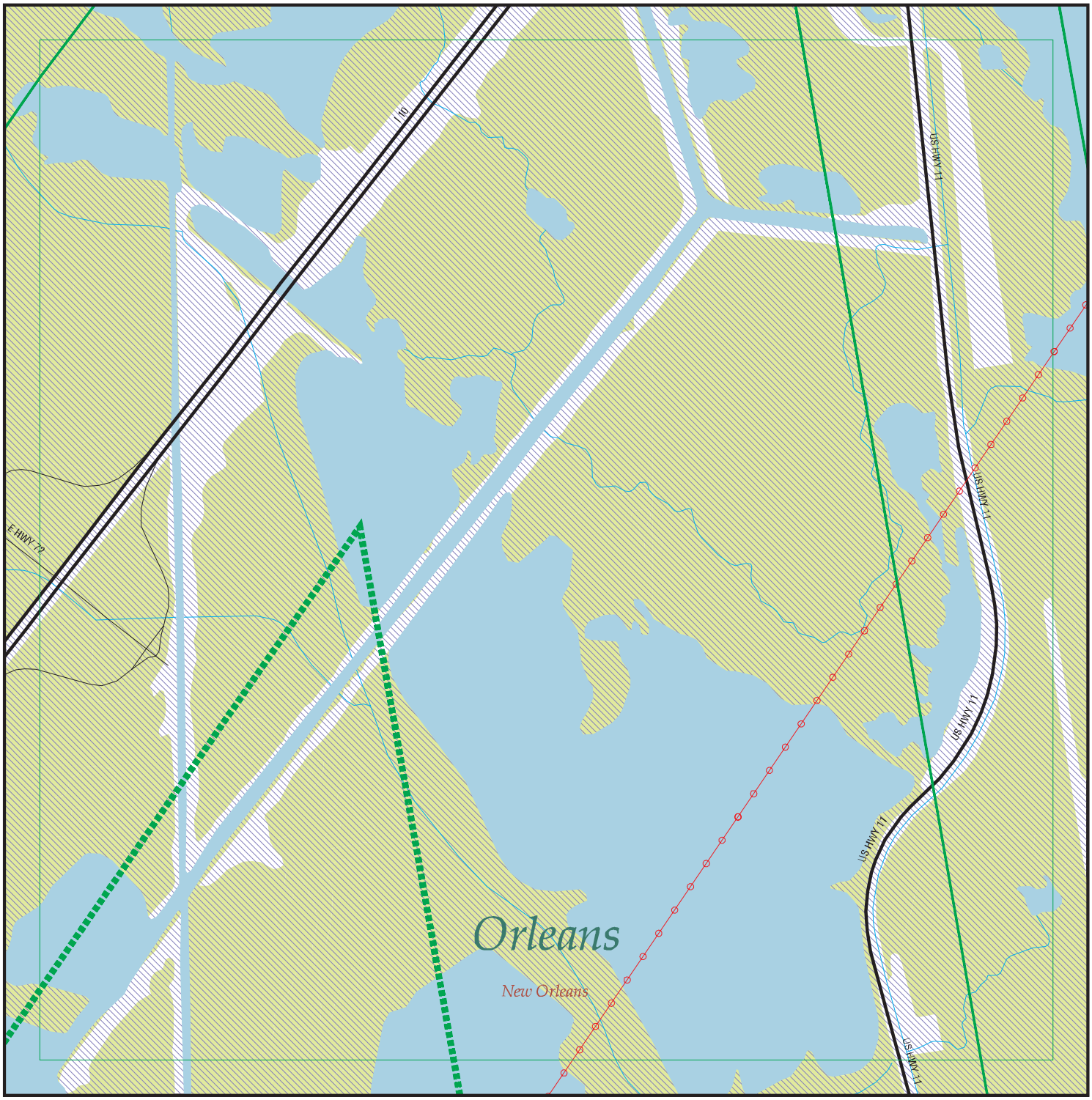

EDR Environmental Data Resources Inc

EDR DataMap® - Environmental Atlas

New Orleans Levees 105-111

N

Legend

Roads	Waterways	Powerlines	Water	Listed Sites
Major Roads	Railroads	Pipelines	Superfund Sites	
Contour Lines	Study Boundary	Fault Lines	Federal DOD Sites	
National Wetlands Inventory	100-Yr Flood Zones	Indian Reservations BIA		

Copyright © 2006 EDR, Inc. © 2006 Tele Atlas Rel. 07/2005.

0 1/4 1/2

Scale in Miles

FOCUS MAP 9 ORPHAN SUMMARY

City	EDR ID	Site Name	Site Address	Zip	Database(s)
NEW ORLEANS	U003924201	JEAN FREAU SHELL	HWY 190 RT 2 BOX 285	70129	UST
NEW ORLEANS	U001895777	LAKE CATHERINE MARINA	RT 6 BOX 184 C	70129	UST
NEW ORLEANS	U003926974	JEAN FREAU'S REST	RT 6 BOX 133 CHEF MENTEUR HWY	70129	UST
NEW ORLEANS	U003987211	EDWARD M LOMBARD JR	RT 6 BOX 279L	70129	UST
NEW ORLEANS	U003987547	FORT PIKE SCA	HWY 90 & RIGLEY BRIDGE	70129	UST
NEW ORLEANS	U004040295	POWERS JUNCTION SITE	19001 CHEF MENTEUR HWY	70129	UST

Focus Map 10

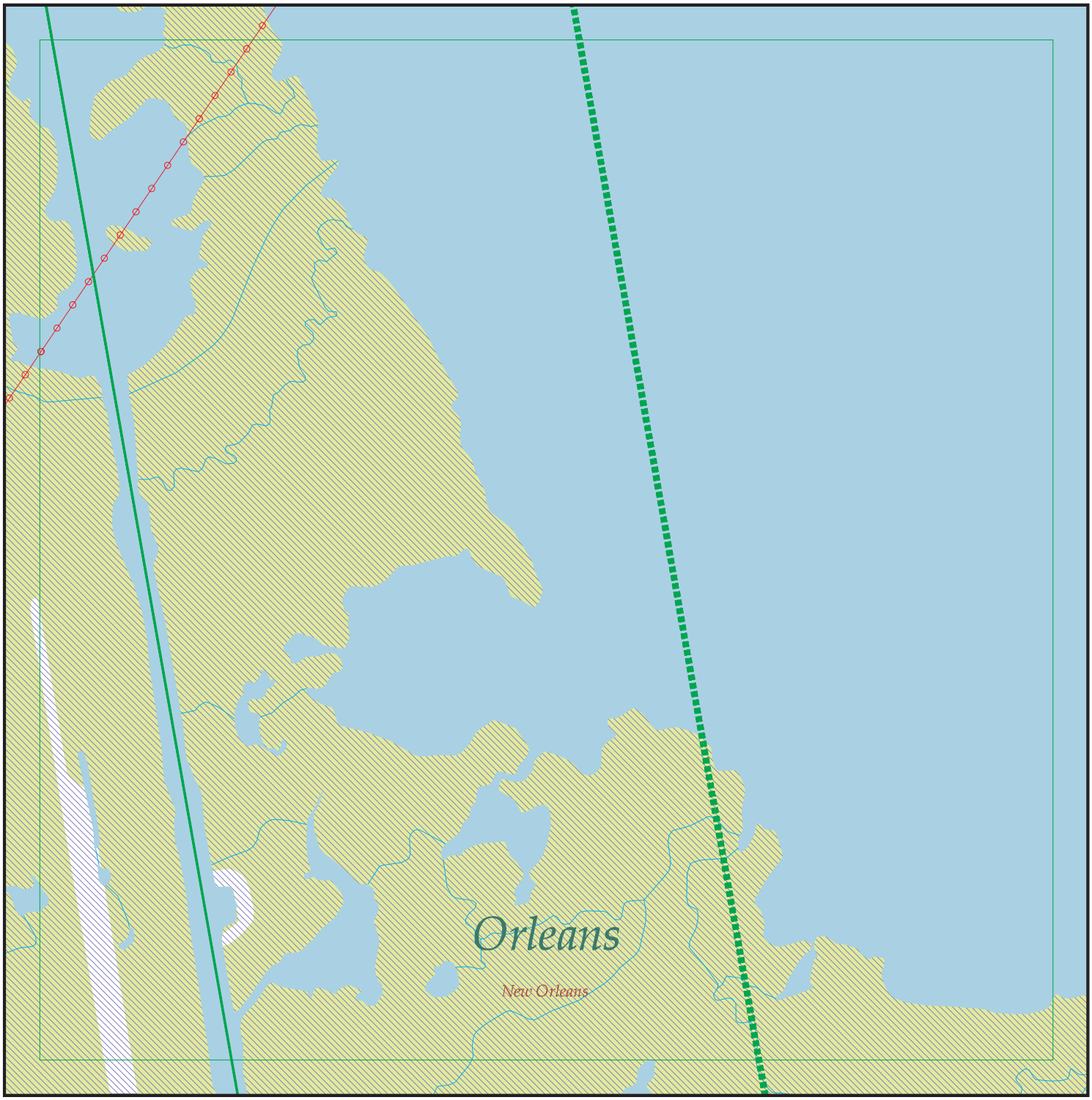

EDR DataMap® - Environmental Atlas

New Orleans Levees 105-111

Legend

Roads
Major Roads
Contour Lines
National Wetlands Inventory
Waterways
Railroads
Study Boundary
100-Yr Flood Zones
Powerlines
Pipelines
Fault Lines
Indian Reservations BIA
Water
Superfund Sites
Federal DOD Sites
Listed Sites

N

0 1/4 1/2

Scale in Miles

Copyright © 2006 EDR, Inc. © 2006 Tele Atlas Rel. 07/2005.

FOCUS MAP 10 ORPHAN SUMMARY

City	EDR ID	Site Name	Site Address	Zip	Database(s)
NEW ORLEANS	U003924201	JEAN FREAU SHELL	HWY 190 RT 2 BOX 285	70129	UST
NEW ORLEANS	U001895777	LAKE CATHERINE MARINA	RT 6 BOX 184 C	70129	UST
NEW ORLEANS	U003926974	JEAN FREAU'S REST	RT 6 BOX 133 CHEF MENTEUR HWY	70129	UST
NEW ORLEANS	U003987211	EDWARD M LOMBARD JR	RT 6 BOX 279L	70129	UST
NEW ORLEANS	U003987547	FORT PIKE SCA	HWY 90 & RIGLEY BRIDGE	70129	UST
NEW ORLEANS	U004040295	POWERS JUNCTION SITE	19001 CHEF MENTEUR HWY	70129	UST

Focus Map 11

EDR DataMap® - Environmental Atlas

New Orleans Levees 105-111

Legend

Roads
Major Roads
Contour Lines
National Wetlands Inventory
Waterways
Railroads
Study Boundary
100-Yr Flood Zones
Powerlines
Pipelines
Fault Lines
Indian Reservations BIA
Water
Superfund Sites
Federal DOD Sites
Listed Sites

N

0 1/4 1/2

Scale in Miles

Copyright © 2006 EDR, Inc. © 2006 Tele Atlas Rel. 07/2005.

FOCUS MAP 11 ORPHAN SUMMARY

City	EDR ID	Site Name	Site Address	Zip	Database(s)
		NO SITES FOUND			

Focus Map 12

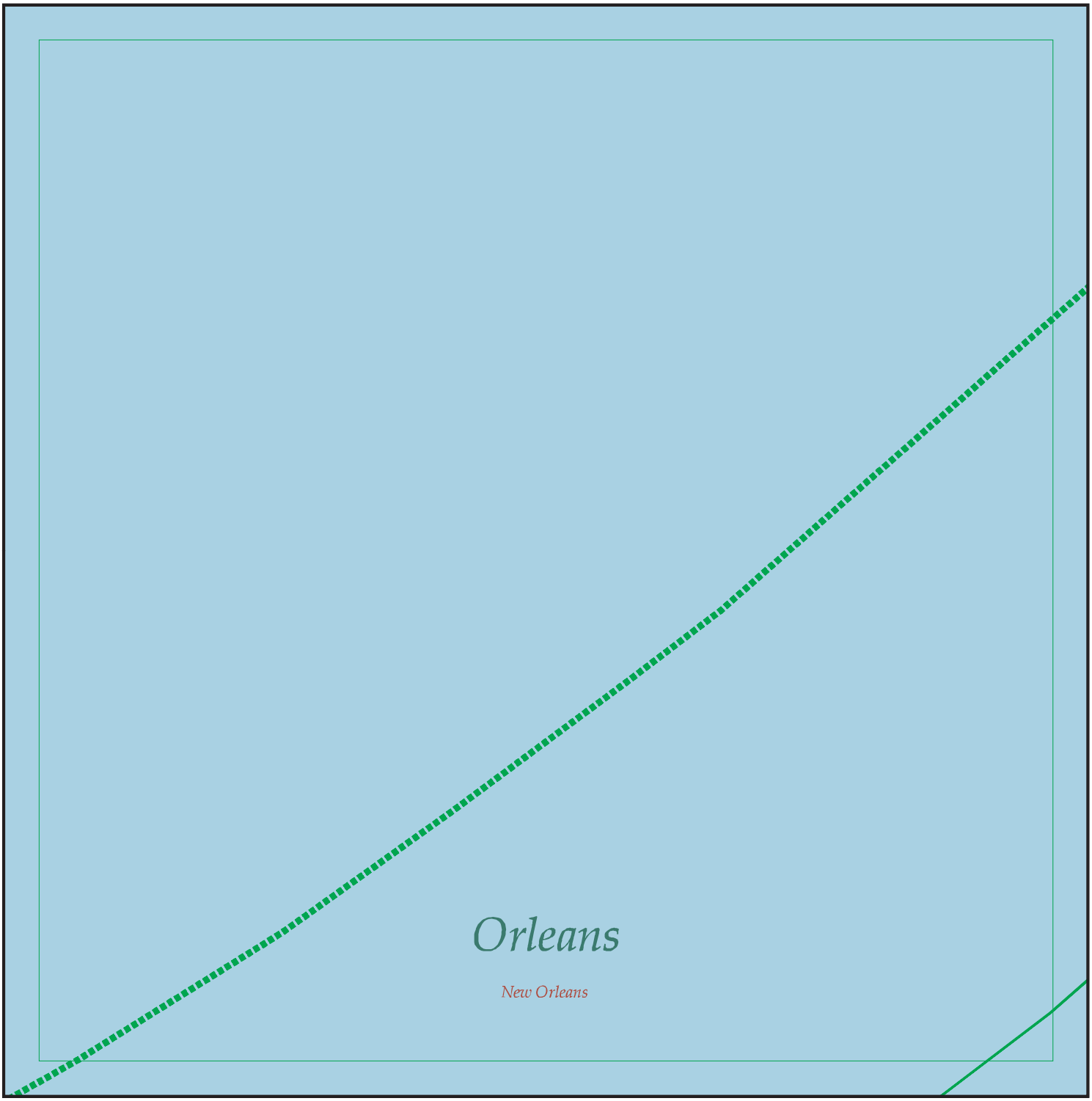

EDR DataMap® - Environmental Atlas

New Orleans Levees 105-111

Legend

- Roads
- Major Roads
- Contour Lines
- National Wetlands Inventory
- Waterways
- Railroads
- Study Boundary
- 100-Yr Flood Zones
- Powerlines
- Pipelines
- Fault Lines
- Indian Reservations BIA
- Water
- Superfund Sites
- Federal DOD Sites
- Listed Sites

N

0 1/4 1/2

Scale in Miles

Copyright © 2006 EDR, Inc. © 2006 Tele Atlas Rel. 07/2005.

FOCUS MAP 12 ORPHAN SUMMARY

City	EDR ID	Site Name	Site Address	Zip	Database(s)
		NO SITES FOUND			

Focus Map 13

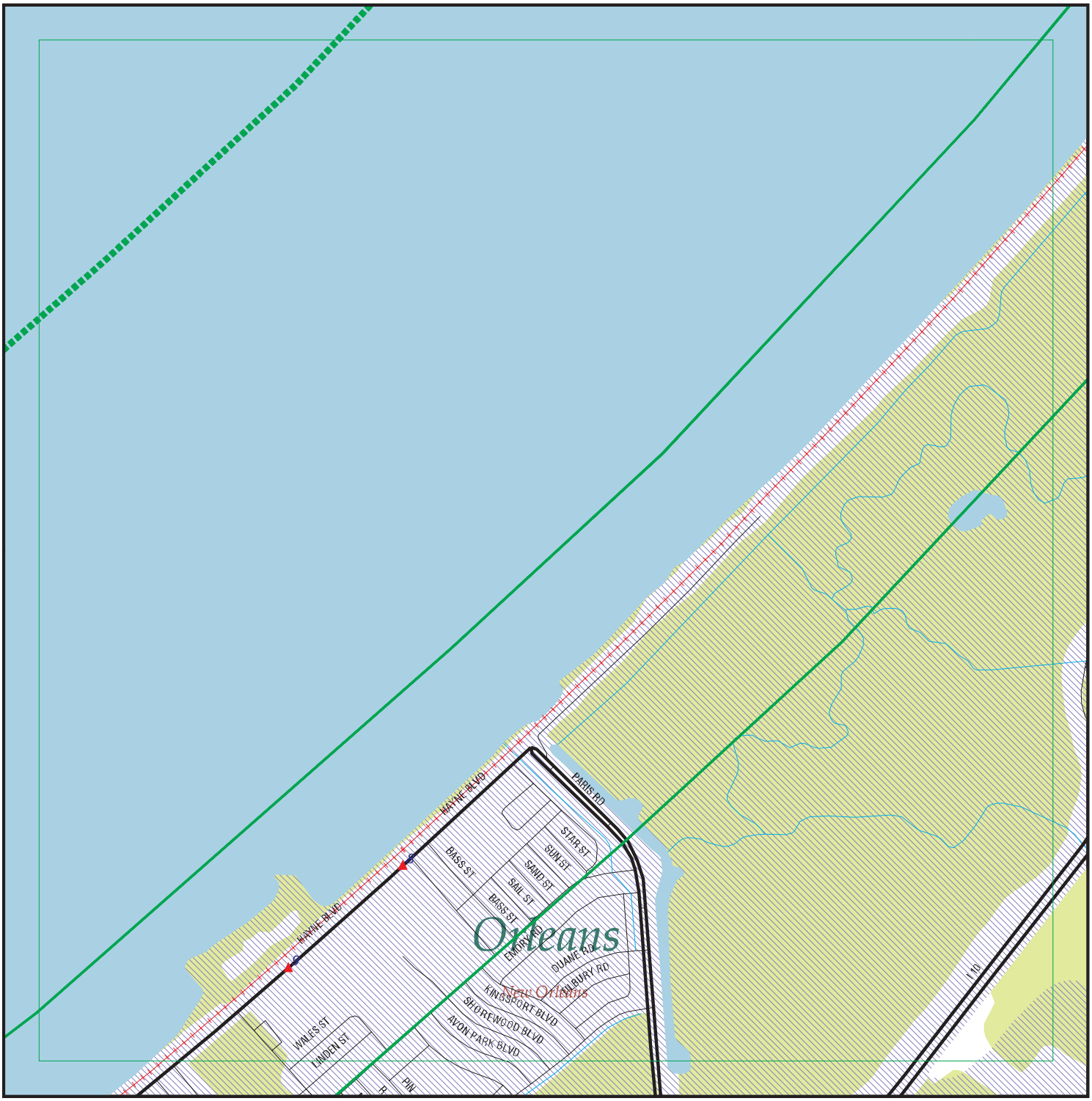

EDR DataMap® - Environmental Atlas

New Orleans Levees 105-111

Legend

Roads	Waterways	Powerlines	Water	Listed Sites
Major Roads	Railroads	Pipelines	Superfund Sites	
Contour Lines	Study Boundary	Fault Lines	Federal DOD Sites	
National Wetlands Inventory	100-Yr Flood Zones	Indian Reservations BIA		

Copyright © 2006 EDR, Inc. © 2006 Tele Atlas Rel. 07/2005.

N

0 1/4 1/2

Scale in Miles

FOCUS MAP 13 SUMMARY

Database	Total Plotted
FEDERAL RECORDS	
NPL	0
Proposed NPL	0
Delisted NPL	0
NPL RECOVERY	0
CERCLIS	0
CERC-NFRAP	0
CORRACTS	0
RCRA TSD	0
RCRA Lg. Quan. Gen.	0
RCRA Sm. Quan. Gen.	0
ERNS	0
HMIRS	0
US ENG CONTROLS	0
US INST CONTROL	0
DOD	0
FUDS	0
US BROWNFIELDS	1
CONSENT	0
ROD	0
UMTRA	0
ODI	0
TRIS	0
TSCA	0
FTTS	0
SSTS	0
ICIS	0
PADS	0
MLTS	0
MINES	0
FINDS	1
RAATS	0
STATE AND LOCAL RECORDS	
State Haz. Waste	0
State Landfill	0
DEBRIS	0
SWRCY	0
LUST	0
HIST LUST	0
UST	0
LIENS	0
SPILLS	0
AUL	0
VCP	0
DRYCLEANERS	0
TRIBAL RECORDS	
INDIAN RESERV	0

FOCUS MAP 13 SUMMARY

Database	Total Plotted
INDIAN LUST	0
INDIAN UST	0
EDR PROPRIETARY RECORDS	
Manufactured Gas Plants	0

NOTES:

Sites may be listed in more than one database

Map ID	Site	Database(s)	EPA ID Number
8	**14500 HAYNE BLVD.** **14500 HAYNE BLVD.** **NEW ORLEANS, LA 70128**	**FINDS**	**1007061060** **110015370212**

FINDS:
Other Pertinent Environmental Activity Identified at Site

BMS (Brownfields Management System) stores information reported by EPA Brownfields grant recipients on brownfields properties assessed or cleaned up with grant funding.

9	**LINCOLN BEACH** **14100 HAYNE BLVD.** **NEW ORLEANS, LA**	**BROWNFIELDS**	**S108006992** **N/A**

LA_BROWNFIELD:

Web ID:	5662
Facility Name:	Lincoln Beach
Facility Address:	14100 Hayne Blvd.
Facility Status:	Active
Last Action:	Cleanup

9	**14100 HAYNE BLVD.** **14100 HAYNE BLVD.** **NEW ORLEANS, LA**	**US BROWNFIELDS**	**1007881885** **N/A**

US BROWNFIELDS:

Recipient Name:	City of New Orleans
Project Name:	New Orleans, LA
EPA ID:	Not reported
Region Number:	6
Latitude:	30.072001
Longitude:	-89.94814
Assessment Date:	Not reported
Clean up Date:	Not reported
Entity Type:	Not reported

FOCUS MAP 13 ORPHAN SUMMARY

City	EDR ID	Site Name	Site Address	Zip	Database(s)
NEW ORLEANS	U003924201	JEAN FREAU SHELL	HWY 190 RT 2 BOX 285	70129	UST
NEW ORLEANS	U001895777	LAKE CATHERINE MARINA	RT 6 BOX 184 C	70129	UST
NEW ORLEANS	U003926974	JEAN FREAU'S REST	RT 6 BOX 133 CHEF MENTEUR HWY	70129	UST
NEW ORLEANS	U003987211	EDWARD M LOMBARD JR	RT 6 BOX 279L	70129	UST
NEW ORLEANS	U003987547	FORT PIKE SCA	HWY 90 & RIGLEY BRIDGE	70129	UST
NEW ORLEANS	U004040295	POWERS JUNCTION SITE	19001 CHEF MENTEUR HWY	70129	UST

Focus Map 14

EDR DataMap® - Environmental Atlas

New Orleans Levees 105-111

Legend

- Roads
- Major Roads
- Contour Lines
- National Wetlands Inventory
- Waterways
- Railroads
- Study Boundary
- 100-Yr Flood Zones
- Powerlines
- Pipelines
- Fault Lines
- Indian Reservations BIA
- Water
- Superfund Sites
- Federal DOD Sites
- Listed Sites

N

0 1/4 1/2

Scale in Miles

Copyright © 2006 EDR, Inc. © 2006 Tele Atlas Rel. 07/2005.

FOCUS MAP 14 ORPHAN SUMMARY

City	EDR ID	Site Name	Site Address	Zip	Database(s)
NEW ORLEANS	U003924201	JEAN FREAU SHELL	HWY 190 RT 2 BOX 285	70129	UST
NEW ORLEANS	U001895777	LAKE CATHERINE MARINA	RT 6 BOX 184 C	70129	UST
NEW ORLEANS	U003926974	JEAN FREAU'S REST	RT 6 BOX 133 CHEF MENTEUR HWY	70129	UST
NEW ORLEANS	U003987211	EDWARD M LOMBARD JR	RT 6 BOX 279L	70129	UST
NEW ORLEANS	U003987547	FORT PIKE SCA	HWY 90 & RIGLEY BRIDGE	70129	UST
NEW ORLEANS	S106033594	CHEVRON FACILITY #109006	13301 CHEF MENTEUR / MICHOUD	70129	HIST LUST
NEW ORLEANS	U004040295	POWERS JUNCTION SITE	19001 CHEF MENTEUR HWY	70129	UST

Focus Map 15

EDR DataMap® - Environmental Atlas

New Orleans Levees 105-111

Legend

Roads	Waterways	Powerlines	Water	Listed Sites
Major Roads	Railroads	Pipelines	Superfund Sites	
Contour Lines	Study Boundary	Fault Lines	Federal DOD Sites	
National Wetlands Inventory	100-Yr Flood Zones	Indian Reservations BIA		

Copyright © 2006 EDR, Inc. © 2006 Tele Atlas Rel. 07/2005.

N

0 1/4 1/2

Scale in Miles

FOCUS MAP 15 SUMMARY

Database	Total Plotted
FEDERAL RECORDS	
NPL	0
Proposed NPL	0
Delisted NPL	0
NPL RECOVERY	0
CERCLIS	0
CERC-NFRAP	0
CORRACTS	0
RCRA TSD	0
RCRA Lg. Quan. Gen.	0
RCRA Sm. Quan. Gen.	3
ERNS	0
HMIRS	0
US ENG CONTROLS	0
US INST CONTROL	0
DOD	0
FUDS	0
US BROWNFIELDS	0
CONSENT	0
ROD	0
UMTRA	0
ODI	0
TRIS	0
TSCA	0
FTTS	0
SSTS	0
ICIS	0
PADS	0
MLTS	0
MINES	0
FINDS	3
RAATS	0
STATE AND LOCAL RECORDS	
State Haz. Waste	0
State Landfill	0
DEBRIS	0
SWRCY	0
LUST	0
HIST LUST	0
UST	0
LIENS	0
SPILLS	0
AUL	0
VCP	0
DRYCLEANERS	0
TRIBAL RECORDS	
INDIAN RESERV	0

FOCUS MAP 15 SUMMARY

Database	Total Plotted
INDIAN LUST	0
INDIAN UST	0
EDR PROPRIETARY RECORDS	
Manufactured Gas Plants	0

NOTES:

Sites may be listed in more than one database

Map ID	Site	Database(s)	EPA ID Number
6	**BAYOU SAUVAGE BOAT LIFT INC** **19601A CHEF MENTEUR HWY** **NEW ORLEANS, LA 70129**	**RCRA-SQG** **FINDS**	**1004714906** **LAR000042374**

RCRAInfo:

Owner: GILL J AUDIBERT
(504) 415-7424
EPA ID: LAR000042374

Contact: SHELLEY AUDIBERT
(504) 415-7428

Classification: Conditionally Exempt Small Quantity Generator
TSDF Activities: Not reported

Violation Status: No violations found

FINDS:
Other Pertinent Environmental Activity Identified at Site

RCRAInfo is a national information system that supports the Resource Conservation and Recovery Act (RCRA) program through the tracking of events and activities related to facilities that generate, transport, and treat, store, or dispose of hazardous waste. RCRAInfo allows RCRA program staff to track the notification, permit, compliance, and corrective action activities required under RCRA.

6	**GILLS CRANE & DOZER SVC INC** **19601B CHEF MENTEUR HWY** **NEW ORLEANS, LA 70129**	**RCRA-SQG** **FINDS**	**1004714913** **LAR000042440**

RCRAInfo:

Owner: GILL J AUDIBERT
(504) 662-5530
EPA ID: LAR000042440

Contact: ALLISON AUDIBERT
(504) 662-5530

Classification: Conditionally Exempt Small Quantity Generator
TSDF Activities: Not reported

Violation Status: No violations found

FINDS:
Other Pertinent Environmental Activity Identified at Site

RCRAInfo is a national information system that supports the Resource Conservation and Recovery Act (RCRA) program through the tracking of events and activities related to facilities that generate, transport, and treat, store, or dispose of hazardous waste. RCRAInfo allows RCRA program staff to track the notification, permit, compliance, and corrective action activities required under RCRA.

Map ID	Site	Database(s)	EPA ID Number
7	**HALTER MARINE INC NEW ORLEANS DIV** **19501 CHEF MENTEUR HWY** **NEW ORLEANS, LA 70129**	**RCRA-SQG** **FINDS**	**1000401300** **LAD008175804**

RCRAInfo:

Owner: UNKNOWN
(000) 000-0000

EPA ID: LAD008175804

Contact: CALVIN LUC
(504) 245-4546

Classification: Small Quantity Generator

TSDF Activities: Not reported

Violation Status: No violations found

FINDS:

Other Pertinent Environmental Activity Identified at Site

RCRAInfo is a national information system that supports the Resource Conservation and Recovery Act (RCRA) program through the tracking of events and activities related to facilities that generate, transport, and treat, store, or dispose of hazardous waste. RCRAInfo allows RCRA program staff to track the notification, permit, compliance, and corrective action activities required under RCRA.

FOCUS MAP 15 ORPHAN SUMMARY

City	EDR ID	Site Name	Site Address	Zip	Database(s)
NEW ORLEANS	U003924201	JEAN FREAU SHELL	HWY 190 RT 2 BOX 285	70129	UST
NEW ORLEANS	U001895777	LAKE CATHERINE MARINA	RT 6 BOX 184 C	70129	UST
NEW ORLEANS	U003926974	JEAN FREAU'S REST	RT 6 BOX 133 CHEF MENTEUR HWY	70129	UST
NEW ORLEANS	U003987211	EDWARD M LOMBARD JR	RT 6 BOX 279L	70129	UST
NEW ORLEANS	U003987547	FORT PIKE SCA	HWY 90 & RIGLEY BRIDGE	70129	UST
NEW ORLEANS	S106033594	CHEVRON FACILITY #109006	13301 CHEF MENTEUR / MICHOUD	70129	HIST LUST
NEW ORLEANS	U004040295	POWERS JUNCTION SITE	19001 CHEF MENTEUR HWY	70129	UST

Focus Map 16

EDR DataMap® - Environmental Atlas

New Orleans Levees 105-111

Legend

Roads
Major Roads
Contour Lines
National Wetlands Inventory
Waterways
Railroads
Study Boundary
100-Yr Flood Zones
Powerlines
Pipelines
Fault Lines
Indian Reservations BIA
Water
Superfund Sites
Federal DOD Sites
Listed Sites

Copyright © 2006 EDR, Inc. © 2006 Tele Atlas Rel. 07/2005.

N

0 1/4 1/2

Scale in Miles

FOCUS MAP 16 SUMMARY

Database	Total Plotted
FEDERAL RECORDS	
NPL	0
Proposed NPL	0
Delisted NPL	0
NPL RECOVERY	0
CERCLIS	0
CERC-NFRAP	0
CORRACTS	0
RCRA TSD	0
RCRA Lg. Quan. Gen.	0
RCRA Sm. Quan. Gen.	4
ERNS	4
HMIRS	0
US ENG CONTROLS	0
US INST CONTROL	0
DOD	0
FUDS	0
US BROWNFIELDS	0
CONSENT	0
ROD	0
UMTRA	0
ODI	0
TRIS	1
TSCA	0
FTTS	0
SSTS	0
ICIS	0
PADS	0
MLTS	0
MINES	0
FINDS	5
RAATS	0
STATE AND LOCAL RECORDS	
State Haz. Waste	1
State Landfill	0
DEBRIS	0
SWRCY	0
LUST	0
HIST LUST	0
UST	3
LIENS	0
SPILLS	0
AUL	0
VCP	0
DRYCLEANERS	0
TRIBAL RECORDS	
INDIAN RESERV	0

FOCUS MAP 16 SUMMARY

Database	Total Plotted
INDIAN LUST	0
INDIAN UST	0
EDR PROPRIETARY RECORDS	
Manufactured Gas Plants	0

NOTES:

Sites may be listed in more than one database

Map ID	Site	Database(s)	EPA ID Number
1	**19807 CHEF MENTUER HWY** **19807 CHEF MENTUER HWY** **NEW ORLEANS, LA 70129**	**ERNS**	**93327577** **N/A**

Click this hyperlink while viewing on your computer to access additional ERNS detail in the EDR Site Report.

1	**UNITED STATES MARINE INC** **19807 CHEF MENTEUR HWY** **NEW ORLEANS, LA 70129**	**RCRA-SQG** **FINDS** **TRIS**	**1000690131** **70129NTDST19**

RCRAInfo:

Owner: UNITED STATES MARINE
(504) 254-4444
EPA ID: LAD985216449

Contact: CONRAD KUEBEL
(504) 254-4444

Classification: Conditionally Exempt Small Quantity Generator
TSDF Activities: Not reported

Violation Status: Violations exist

Regulation Violated: 40 cfr 262.11
Area of Violation: GENERATOR-ALL REQUIREMENTS (OVERSIGHT)
Date Violation Determined: 09/25/1996
Actual Date Achieved Compliance: 12/03/1997

Enforcement Action: INITIAL 3008(A) COMPLIANCE ORDER
Enforcement Action Date: 09/03/1997
Penalty Type: Proposed Monetary Penalty

Enforcement Action: FINAL 3008(A) COMPLIANCE ORDER
Enforcement Action Date: 09/03/1997
Penalty Type: Proposed Monetary Penalty

Regulation Violated: lac33:v.3915.c.a1;2;3;6;7
Area of Violation: GENERATOR-ALL REQUIREMENTS (OVERSIGHT)
Date Violation Determined: 09/25/1996
Actual Date Achieved Compliance: 12/03/1997

Enforcement Action: INITIAL 3008(A) COMPLIANCE ORDER
Enforcement Action Date: 09/03/1997
Penalty Type: Proposed Monetary Penalty

Enforcement Action: FINAL 3008(A) COMPLIANCE ORDER
Enforcement Action Date: 09/03/1997
Penalty Type: Proposed Monetary Penalty

Regulation Violated: 40cfr 270.1
Area of Violation: GENERATOR-ALL REQUIREMENTS (OVERSIGHT)
Date Violation Determined: 09/25/1996
Actual Date Achieved Compliance: 12/03/1997

Enforcement Action: INITIAL 3008(A) COMPLIANCE ORDER
Enforcement Action Date: 09/03/1997
Penalty Type: Proposed Monetary Penalty

Enforcement Action: FINAL 3008(A) COMPLIANCE ORDER
Enforcement Action Date: 09/03/1997
Penalty Type: Proposed Monetary Penalty

Map ID	Site	Database(s)	EPA ID Number
	UNITED STATES MARINE INC (Continued)		**1000690131**

Penalty Summary:

Penalty Description	Penalty Date	Penalty Amount	Lead Agency
Final Monetary Penalty	9/3/1997	28500	EPA
Proposed Monetary Penalty	9/3/1997	28500	EPA

There are 3 violation record(s) reported at this site:

Evaluation	Area of Violation	Date of Compliance
Compliance Evaluation Inspection	GENERATOR-ALL REQUIREMENTS (OVERSIGHT)	19971203
	GENERATOR-ALL REQUIREMENTS (OVERSIGHT)	19971203
	GENERATOR-ALL REQUIREMENTS (OVERSIGHT)	19971203

FINDS:

Other Pertinent Environmental Activity Identified at Site

AFS (Aerometric Information Retrieval System (AIRS) Facility Subsystem) replaces the former Compliance Data System (CDS), the National Emission Data System (NEDS), and the Storage and Retrieval of Aerometric Data (SAROAD). AIRS is the national repository for information concerning airborne pollution in the United States. AFS is used to track emissions and compliance data from industrial plants. AFS data are utilized by states to prepare State Implementation Plans to comply with regulatory programs and by EPA as an input for the estimation of total national emissions. AFS is undergoing a major redesign to support facility operating permits required under Title V of the Clean Air Act.

ICIS (Integrated Compliance Information System) is the Integrated Compliance Information System and provides a database that, when complete, will contain integrated Enforcement and Compliance information across most of EPA's programs. The vision for ICIS is to replace EPA's independent databases that contain Enforcement data with a single repository for that information. Currently, ICIS contains all Federal Administrative and Judicial enforcement actions. This information is maintained in ICIS by EPA in the Regional offices and its Headquarters. A future release of ICIS will replace the Permit Compliance System (PCS) which supports the NPDES and will integrate that information with Federal actions already in the system. ICIS also has the capability to track other activities occurring in the Region that support Compliance and Enforcement programs. These include; Incident Tracking, Compliance Assistance, and Compliance Monitoring.

The NEI (National Emissions Inventory) database contains information on stationary and mobile sources that emit criteria air pollutants and their precursors, as well as hazardous air pollutants (HAPs).

PCS (Permit Compliance System) is a computerized management information system that contains data on National Pollutant Discharge Elimination System (NPDES) permit holding facilities. PCS tracks the permit, compliance, and enforcement status of NPDES facilities.

RCRAInfo is a national information system that supports the Resource Conservation and Recovery Act (RCRA) program through the tracking of events and activities related to facilities that generate, transport, and treat, store, or dispose of hazardous waste. RCRAInfo allows RCRA program staff to track the notification, permit, compliance, and corrective action activities required under RCRA.

TRIS (Toxics Release Inventory System) contains information from facilities on

Map ID	Site	Database(s)	EPA ID Number
	UNITED STATES MARINE INC (Continued)		**1000690131**

the amounts of over 300 listed toxic chemicals that these facilities release directly to air, water, land, or that are transported off-site.

1	**19807 CHEFMENTEUR HWY** **19807 CHEFMENTEUR HWY** **NEW ORLEANS, LA 70129**	**ERNS**	**2003635988** **N/A**

Click this hyperlink while viewing on your computer to access additional ERNS detail in the EDR Site Report.

2	**SCHAFFER'S GROCERY** **20284 CHEF MENTEUR HWY** **NEW ORLEANS, LA 70129**	**UST**	**U003923862** **N/A**

UST:

Master Agency Id:	70416
Subject Category Code:	EQT
Subject Item ID:	1
UST Tank Num:	27945
Install Date:	01/01/90
Facility Status:	**Active**
Status Date:	03/23/01
Total Capacity:	3000
Number Of Compartments:	Not reported
Gasoline Flag:	Not reported
Diesal Flag:	Yes
Gashol Flag:	Not reported
Kerosen Flag:	Not reported
Heating Oil Flag:	Not reported
New Used Oil Flag:	Not reported
Other Sub:	Not reported
Other Description:	Not reported
Steel Tank Covered With Asphalt:	Not reported
Cathodically Protected:	Not reported
Epoxy Coated Tank:	Not reported
A Composite Of Different Materials:	Yes
Fiberglass Or Plastic:	Not reported
Interior Line With Some Material:	Not reported
Dble Wall As Opposed To Single Wall:	Not reported
Outside Lined w/ Polyethylen Jacket:	Not reported
Made Of Concrete:	Not reported
Liner Covering Excavation Hole:	Not reported
Unknown:	Not reported
Other Material:	Not reported
Other Description:	Not reported
Pipe Method Desc:	Pressure
Last Status:	851

Map ID	Site	Database(s)	EPA ID Number
	SCHAFFER'S GROCERY (Continued)		**U003923862**

Master Agency Id:	70416
Subject Category Code:	EQT
Subject Item ID:	2
UST Tank Num:	27946
Install Date:	01/01/90
Facility Status:	**Active**
Status Date:	03/23/01
Total Capacity:	3000
Number Of Compartments:	Not reported
Gasoline Flag:	Yes
Diesal Flag:	Not reported
Gashol Flag:	Not reported
Kerosen Flag:	Not reported
Heating Oil Flag:	Not reported
New Used Oil Flag:	Not reported
Other Sub:	Not reported
Other Description:	Not reported
Steel Tank Covered With Asphalt:	Not reported
Cathodically Protected:	Not reported
Epoxy Coated Tank:	Not reported
A Composite Of Different Materials:	Yes
Fiberglass Or Plastic:	Not reported
Interior Line With Some Material:	Not reported
Dble Wall As Opposed To Single Wall:	Not reported
Outside Lined w/ Polyethylen Jacket:	Not reported
Made Of Concrete:	Not reported
Liner Covering Excavation Hole:	Not reported
Unknown:	Not reported
Other Material:	Not reported
Other Description:	Not reported
Pipe Method Desc:	Pressure
Last Status:	851

Master Agency Id:	70416
Subject Category Code:	EQT
Subject Item ID:	3
UST Tank Num:	27947
Install Date:	01/01/90
Facility Status:	**Active**
Status Date:	03/23/01
Total Capacity:	3000
Number Of Compartments:	Not reported
Gasoline Flag:	Yes
Diesal Flag:	Not reported
Gashol Flag:	Not reported
Kerosen Flag:	Not reported
Heating Oil Flag:	Not reported
New Used Oil Flag:	Not reported
Other Sub:	Not reported
Other Description:	Not reported
Steel Tank Covered With Asphalt:	Not reported
Cathodically Protected:	Not reported
Epoxy Coated Tank:	Not reported
A Composite Of Different Materials:	Yes
Fiberglass Or Plastic:	Not reported
Interior Line With Some Material:	Not reported
Dble Wall As Opposed To Single Wall:	Not reported

Map ID	Site	Database(s)	EPA ID Number

SCHAFFER'S GROCERY (Continued) **U003923862**

Outside Lined w/ Polyethylen Jacket:	Not reported
Made Of Concrete:	Not reported
Liner Covering Excavation Hole:	Not reported
Unknown:	Not reported
Other Material:	Not reported
Other Description:	Not reported
Pipe Method Desc:	Pressure
Last Status:	851

Master Agency Id:	70416
Subject Category Code:	EQT
Subject Item ID:	4
UST Tank Num:	27948
Install Date:	01/01/90
Facility Status:	**Active**
Status Date:	03/23/01
Total Capacity:	3000
Number Of Compartments:	Not reported
Gasoline Flag:	Yes
Diesal Flag:	Not reported
Gashol Flag:	Not reported
Kerosen Flag:	Not reported
Heating Oil Flag:	Not reported
New Used Oil Flag:	Not reported
Other Sub:	Not reported
Other Description:	Not reported
Steel Tank Covered With Asphalt:	Not reported
Cathodically Protected:	Not reported
Epoxy Coated Tank:	Not reported
A Composite Of Different Materials:	Yes
Fiberglass Or Plastic:	Not reported
Interior Line With Some Material:	Not reported
Dble Wall As Opposed To Single Wall:	Not reported
Outside Lined w/ Polyethylen Jacket:	Not reported
Made Of Concrete:	Not reported
Liner Covering Excavation Hole:	Not reported
Unknown:	Not reported
Other Material:	Not reported
Other Description:	Not reported
Pipe Method Desc:	Pressure
Last Status:	851

---

3 **PEARL RIVER NAVIGATION** **SHWS** **S106704869**
19757 CHEF MENTEUR HWY **N/A**
NEW ORLEANS, LA

SHWS:

Facility ID:	38466
Facility Status:	Confirmed

Map ID	Site	Database(s)	EPA ID Number
4	**NEW ORLEANS EAST FACILITY** **19731 CHEF MENTEUR HWY** **NEW ORLEANS, LA 70126**	**FINDS**	**1008219987** **110022422742**

FINDS:
Other Pertinent Environmental Activity Identified at Site

PCS (Permit Compliance System) is a computerized management information system that contains data on National Pollutant Discharge Elimination System (NPDES) permit holding facilities. PCS tracks the permit, compliance, and enforcement status of NPDES facilities.

5	**GARNER ENVIRONMENTAL SVCS INC** **19701 CHEF MENTEUR HWY** **NEW ORLEANS, LA 70129**	**RCRA-SQG** **FINDS**	**1004713283** **LAR000009530**

RCRAInfo:

Owner: GARNER ENVIRONMENTAL SVC INC
(504) 254-2444
EPA ID: LAR000009530

Contact: KENNY SCONZA
(504) 254-2444

Classification: Conditionally Exempt Small Quantity Generator
TSDF Activities: Not reported

Violation Status: No violations found

FINDS:
Other Pertinent Environmental Activity Identified at Site

RCRAInfo is a national information system that supports the Resource Conservation and Recovery Act (RCRA) program through the tracking of events and activities related to facilities that generate, transport, and treat, store, or dispose of hazardous waste. RCRAInfo allows RCRA program staff to track the notification, permit, compliance, and corrective action activities required under RCRA.

5	**19685 CHEF MENTUR HWY** **19685 CHEF MENTUR HWY** **NEW ORLEANS, LA 0**	**ERNS**	**2000546832** **N/A**

Click this hyperlink while viewing on your computer to access additional ERNS detail in the EDR Site Report.

Map ID	Site	Database(s)	EPA ID Number
6	**BAYOU SAUVAGE BOAT LIFT INC** **19601A CHEF MENTEUR HWY** **NEW ORLEANS, LA 70129**	**RCRA-SQG** **FINDS**	**1004714906** **LAR000042374**

RCRAInfo:
Owner: GILL J AUDIBERT
(504) 415-7424
EPA ID: LAR000042374

Contact: SHELLEY AUDIBERT
(504) 415-7428

Classification: Conditionally Exempt Small Quantity Generator
TSDF Activities: Not reported

Violation Status: No violations found

FINDS:
Other Pertinent Environmental Activity Identified at Site

RCRAInfo is a national information system that supports the Resource Conservation and Recovery Act (RCRA) program through the tracking of events and activities related to facilities that generate, transport, and treat, store, or dispose of hazardous waste. RCRAInfo allows RCRA program staff to track the notification, permit, compliance, and corrective action activities required under RCRA.

6	**GILLS CRANE & DOZER SVC INC** **19601B CHEF MENTEUR HWY** **NEW ORLEANS, LA 70129**	**RCRA-SQG** **FINDS**	**1004714913** **LAR000042440**

RCRAInfo:
Owner: GILL J AUDIBERT
(504) 662-5530
EPA ID: LAR000042440

Contact: ALLISON AUDIBERT
(504) 662-5530

Classification: Conditionally Exempt Small Quantity Generator
TSDF Activities: Not reported

Violation Status: No violations found

FINDS:
Other Pertinent Environmental Activity Identified at Site

RCRAInfo is a national information system that supports the Resource Conservation and Recovery Act (RCRA) program through the tracking of events and activities related to facilities that generate, transport, and treat, store, or dispose of hazardous waste. RCRAInfo allows RCRA program staff to track the notification, permit, compliance, and corrective action activities required under RCRA.

Map ID	Site	Database(s)	EPA ID Number
10	**BARNEY JOHNSON JR** **20844 CHEF MENTEUR** **NEW ORLEANS, LA 70129**	**UST**	**U001894833** **N/A**

UST:

Master Agency Id:	73230
Subject Category Code:	EQT
Subject Item ID:	1
UST Tank Num:	14732
Install Date:	04/15/76
Facility Status:	**Removed**
Status Date:	08/01/00
Total Capacity:	3000
Number Of Compartments:	Not reported
Gasoline Flag:	Not reported
Diesal Flag:	Not reported
Gashol Flag:	Not reported
Kerosen Flag:	Not reported
Heating Oil Flag:	Not reported
New Used Oil Flag:	Not reported
Other Sub:	Not reported
Other Description:	Not reported
Steel Tank Covered With Asphalt:	Not reported
Cathodically Protected:	Not reported
Epoxy Coated Tank:	Not reported
A Composite Of Different Materials:	Not reported
Fiberglass Or Plastic:	Not reported
Interior Line With Some Material:	Not reported
Dble Wall As Opposed To Single Wall:	Not reported
Outside Lined w/ Polyethylen Jacket:	Not reported
Made Of Concrete:	Not reported
Liner Covering Excavation Hole:	Not reported
Unknown:	Not reported
Other Material:	Not reported
Other Description:	Not reported
Pipe Method Desc:	Not reported
Last Status:	2799

Master Agency Id:	73230
Subject Category Code:	EQT
Subject Item ID:	2
UST Tank Num:	14733
Install Date:	04/15/76
Facility Status:	**Removed**
Status Date:	08/01/00
Total Capacity:	3000
Number Of Compartments:	Not reported
Gasoline Flag:	Not reported
Diesal Flag:	Not reported
Gashol Flag:	Not reported
Kerosen Flag:	Not reported
Heating Oil Flag:	Not reported
New Used Oil Flag:	Not reported
Other Sub:	Not reported
Other Description:	Not reported
Steel Tank Covered With Asphalt:	Not reported
Cathodically Protected:	Not reported
Epoxy Coated Tank:	Not reported
A Composite Of Different Materials:	Not reported

Map ID	Site	Database(s)	EPA ID Number

BARNEY JOHNSON JR (Continued) **U001894833**

Fiberglass Or Plastic:	Not reported
Interior Line With Some Material:	Not reported
Dble Wall As Opposed To Single Wall:	Not reported
Outside Lined w/ Polyethylen Jacket:	Not reported
Made Of Concrete:	Not reported
Liner Covering Excavation Hole:	Not reported
Unknown:	Not reported
Other Material:	Not reported
Other Description:	Not reported
Pipe Method Desc:	Not reported
Last Status:	2799

Master Agency Id:	73230
Subject Category Code:	EQT
Subject Item ID:	3
UST Tank Num:	14734
Install Date:	04/15/76
Facility Status:	**Removed**
Status Date:	08/01/00
Total Capacity:	3000
Number Of Compartments:	Not reported
Gasoline Flag:	Not reported
Diesal Flag:	Yes
Gashol Flag:	Not reported
Kerosen Flag:	Not reported
Heating Oil Flag:	Not reported
New Used Oil Flag:	Not reported
Other Sub:	Not reported
Other Description:	Not reported
Steel Tank Covered With Asphalt:	Not reported
Cathodically Protected:	Not reported
Epoxy Coated Tank:	Not reported
A Composite Of Different Materials:	Not reported
Fiberglass Or Plastic:	Not reported
Interior Line With Some Material:	Not reported
Dble Wall As Opposed To Single Wall:	Not reported
Outside Lined w/ Polyethylen Jacket:	Not reported
Made Of Concrete:	Not reported
Liner Covering Excavation Hole:	Not reported
Unknown:	Not reported
Other Material:	Not reported
Other Description:	Not reported
Pipe Method Desc:	Not reported
Last Status:	2799

Master Agency Id:	73230
Subject Category Code:	EQT
Subject Item ID:	4
UST Tank Num:	14735
Install Date:	04/15/76
Facility Status:	**Removed**
Status Date:	08/01/00
Total Capacity:	3000
Number Of Compartments:	Not reported
Gasoline Flag:	Not reported
Diesal Flag:	Not reported
Gashol Flag:	Not reported

Map ID	Site	Database(s)	EPA ID Number

BARNEY JOHNSON JR (Continued) **U001894833**

Kerosen Flag:	Not reported
Heating Oil Flag:	Not reported
New Used Oil Flag:	Not reported
Other Sub:	Not reported
Other Description:	Not reported
Steel Tank Covered With Asphalt:	Not reported
Cathodically Protected:	Not reported
Epoxy Coated Tank:	Not reported
A Composite Of Different Materials:	Not reported
Fiberglass Or Plastic:	Not reported
Interior Line With Some Material:	Not reported
Dble Wall As Opposed To Single Wall:	Not reported
Outside Lined w/ Polyethylen Jacket:	Not reported
Made Of Concrete:	Not reported
Liner Covering Excavation Hole:	Not reported
Unknown:	Not reported
Other Material:	Not reported
Other Description:	Not reported
Pipe Method Desc:	Not reported
Last Status:	2799

---

11 **PHILLIPS 66 CO #009838** **UST** **U001899224**
20900 US HWY 90 **N/A**
NEW ORLEANS, LA 70126

UST:

Master Agency Id:	67634
Subject Category Code:	EQT
Subject Item ID:	1
UST Tank Num:	19798
Install Date:	04/03/69
Facility Status:	**Closed**
Status Date:	04/24/86
Total Capacity:	6000
Number Of Compartments:	Not reported
Gasoline Flag:	Yes
Diesal Flag:	Not reported
Gashol Flag:	Not reported
Kerosen Flag:	Not reported
Heating Oil Flag:	Not reported
New Used Oil Flag:	Not reported
Other Sub:	Not reported
Other Description:	Not reported
Steel Tank Covered With Asphalt:	Not reported
Cathodically Protected:	Not reported
Epoxy Coated Tank:	Not reported
A Composite Of Different Materials:	Not reported
Fiberglass Or Plastic:	Not reported
Interior Line With Some Material:	Not reported
Dble Wall As Opposed To Single Wall:	Not reported
Outside Lined w/ Polyethylen Jacket:	Not reported
Made Of Concrete:	Not reported
Liner Covering Excavation Hole:	Not reported
Unknown:	Not reported
Other Material:	Not reported
Other Description:	Not reported
Pipe Method Desc:	Not reported
Last Status:	3525

Map ID	Site	Database(s)	EPA ID Number
	PHILLIPS 66 CO #009838 (Continued)		**U001899224**

Master Agency Id:	67634
Subject Category Code:	EQT
Subject Item ID:	2
UST Tank Num:	19799
Install Date:	04/03/69
Facility Status:	**Closed**
Status Date:	04/24/86
Total Capacity:	2000
Number Of Compartments:	Not reported
Gasoline Flag:	Yes
Diesal Flag:	Not reported
Gashol Flag:	Not reported
Kerosen Flag:	Not reported
Heating Oil Flag:	Not reported
New Used Oil Flag:	Not reported
Other Sub:	Not reported
Other Description:	Not reported
Steel Tank Covered With Asphalt:	Not reported
Cathodically Protected:	Not reported
Epoxy Coated Tank:	Not reported
A Composite Of Different Materials:	Not reported
Fiberglass Or Plastic:	Not reported
Interior Line With Some Material:	Not reported
Dble Wall As Opposed To Single Wall:	Not reported
Outside Lined w/ Polyethylen Jacket:	Not reported
Made Of Concrete:	Not reported
Liner Covering Excavation Hole:	Not reported
Unknown:	Not reported
Other Material:	Not reported
Other Description:	Not reported
Pipe Method Desc:	Not reported
Last Status:	3525

Master Agency Id:	67634
Subject Category Code:	EQT
Subject Item ID:	3
UST Tank Num:	19800
Install Date:	04/03/69
Facility Status:	**Closed**
Status Date:	04/24/86
Total Capacity:	1000
Number Of Compartments:	Not reported
Gasoline Flag:	Yes
Diesal Flag:	Not reported
Gashol Flag:	Not reported
Kerosen Flag:	Not reported
Heating Oil Flag:	Not reported
New Used Oil Flag:	Not reported
Other Sub:	Not reported
Other Description:	Not reported
Steel Tank Covered With Asphalt:	Not reported
Cathodically Protected:	Not reported
Epoxy Coated Tank:	Not reported
A Composite Of Different Materials:	Not reported
Fiberglass Or Plastic:	Not reported
Interior Line With Some Material:	Not reported
Dble Wall As Opposed To Single Wall:	Not reported

Map ID	Site	Database(s)	EPA ID Number

PHILLIPS 66 CO #009838 (Continued) **U001899224**

Outside Lined w/ Polyethylen Jacket:	Not reported
Made Of Concrete:	Not reported
Liner Covering Excavation Hole:	Not reported
Unknown:	Not reported
Other Material:	Not reported
Other Description:	Not reported
Pipe Method Desc:	Not reported
Last Status:	3525

Master Agency Id:	67634
Subject Category Code:	EQT
Subject Item ID:	4
UST Tank Num:	19801
Install Date:	04/03/69
Facility Status:	**Closed**
Status Date:	04/24/86
Total Capacity:	6000
Number Of Compartments:	Not reported
Gasoline Flag:	Yes
Diesal Flag:	Not reported
Gashol Flag:	Not reported
Kerosen Flag:	Not reported
Heating Oil Flag:	Not reported
New Used Oil Flag:	Not reported
Other Sub:	Not reported
Other Description:	Not reported
Steel Tank Covered With Asphalt:	Not reported
Cathodically Protected:	Not reported
Epoxy Coated Tank:	Not reported
A Composite Of Different Materials:	Not reported
Fiberglass Or Plastic:	Not reported
Interior Line With Some Material:	Not reported
Dble Wall As Opposed To Single Wall:	Not reported
Outside Lined w/ Polyethylen Jacket:	Not reported
Made Of Concrete:	Not reported
Liner Covering Excavation Hole:	Not reported
Unknown:	Not reported
Other Material:	Not reported
Other Description:	Not reported
Pipe Method Desc:	Not reported
Last Status:	3525

Master Agency Id:	67634
Subject Category Code:	EQT
Subject Item ID:	5
UST Tank Num:	19802
Install Date:	04/03/69
Facility Status:	**Closed**
Status Date:	04/24/86
Total Capacity:	6000
Number Of Compartments:	Not reported
Gasoline Flag:	Yes
Diesal Flag:	Not reported
Gashol Flag:	Not reported
Kerosen Flag:	Not reported
Heating Oil Flag:	Not reported
New Used Oil Flag:	Not reported

Map ID	Site	Database(s)	EPA ID Number
	PHILLIPS 66 CO #009838 (Continued)		**U001899224**

Other Sub:	Not reported
Other Description:	Not reported
Steel Tank Covered With Asphalt:	Not reported
Cathodically Protected:	Not reported
Epoxy Coated Tank:	Not reported
A Composite Of Different Materials:	Not reported
Fiberglass Or Plastic:	Not reported
Interior Line With Some Material:	Not reported
Dble Wall As Opposed To Single Wall:	Not reported
Outside Lined w/ Polyethylen Jacket:	Not reported
Made Of Concrete:	Not reported
Liner Covering Excavation Hole:	Not reported
Unknown:	Not reported
Other Material:	Not reported
Other Description:	Not reported
Pipe Method Desc:	Not reported
Last Status:	3525

12	**21000 CHEF MENTEUR HWY** **21000 CHEF MENTEUR HWY** **NEW ORLEANS, LA 0**	**ERNS**	**2000550126** **N/A**

Click this hyperlink while viewing on your computer to access additional ERNS detail in the EDR Site Report.

FOCUS MAP 16 ORPHAN SUMMARY

City	EDR ID	Site Name	Site Address	Zip	Database(s)
NEW ORLEANS	U003924201	JEAN FREAU SHELL	HWY 190 RT 2 BOX 285	70129	UST
NEW ORLEANS	U001895777	LAKE CATHERINE MARINA	RT 6 BOX 184 C	70129	UST
NEW ORLEANS	U003926974	JEAN FREAU'S REST	RT 6 BOX 133 CHEF MENTEUR HWY	70129	UST
NEW ORLEANS	U003987211	EDWARD M LOMBARD JR	RT 6 BOX 279L	70129	UST
NEW ORLEANS	U003987547	FORT PIKE SCA	HWY 90 & RIGLEY BRIDGE	70129	UST
NEW ORLEANS	S106033594	CHEVRON FACILITY #109006	13301 CHEF MENTEUR / MICHOUD	70129	HIST LUST
NEW ORLEANS	U004040295	POWERS JUNCTION SITE	19001 CHEF MENTEUR HWY	70129	UST

Focus Map 17

EDR DataMap® - Environmental Atlas

New Orleans Levees 105-111

Legend

Roads	Waterways	Powerlines	Water	Listed Sites
Major Roads	Railroads	Pipelines	Superfund Sites	
Contour Lines	Study Boundary	Fault Lines	Federal DOD Sites	
National Wetlands Inventory	100-Yr Flood Zones	Indian Reservations BIA		

Copyright © 2006 EDR, Inc. © 2006 Tele Atlas Rel. 07/2005.

N

0 1/4 1/2

Scale in Miles

FOCUS MAP 17 SUMMARY

Database	Total Plotted
FEDERAL RECORDS	
NPL	0
Proposed NPL	0
Delisted NPL	0
NPL RECOVERY	0
CERCLIS	0
CERC-NFRAP	0
CORRACTS	0
RCRA TSD	0
RCRA Lg. Quan. Gen.	0
RCRA Sm. Quan. Gen.	0
ERNS	1
HMIRS	0
US ENG CONTROLS	0
US INST CONTROL	0
DOD	0
FUDS	0
US BROWNFIELDS	0
CONSENT	0
ROD	0
UMTRA	0
ODI	0
TRIS	0
TSCA	0
FTTS	0
SSTS	0
ICIS	0
PADS	0
MLTS	0
MINES	0
FINDS	0
RAATS	0
STATE AND LOCAL RECORDS	
State Haz. Waste	0
State Landfill	0
DEBRIS	0
SWRCY	0
LUST	0
HIST LUST	0
UST	0
LIENS	0
SPILLS	0
AUL	0
VCP	0
DRYCLEANERS	0
TRIBAL RECORDS	
INDIAN RESERV	0

FOCUS MAP 17 SUMMARY

Database	Total Plotted
INDIAN LUST	0
INDIAN UST	0
EDR PROPRIETARY RECORDS	
Manufactured Gas Plants	0

NOTES:

Sites may be listed in more than one database

Map ID	Site	Database(s)	EPA ID Number
12	**21000 CHEF MENTEUR HWY** **21000 CHEF MENTEUR HWY** **NEW ORLEANS, LA 0**	**ERNS**	**2000550126** **N/A**

Click this hyperlink while viewing on your computer to access additional ERNS detail in the EDR Site Report.

FOCUS MAP 17 ORPHAN SUMMARY

City	EDR ID	Site Name	Site Address	Zip	Database(s)
NEW ORLEANS	U003924201	JEAN FREAU SHELL	HWY 190 RT 2 BOX 285	70129	UST
NEW ORLEANS	U001895777	LAKE CATHERINE MARINA	RT 6 BOX 184 C	70129	UST
NEW ORLEANS	U003926974	JEAN FREAU'S REST	RT 6 BOX 133 CHEF MENTEUR HWY	70129	UST
NEW ORLEANS	U003987211	EDWARD M LOMBARD JR	RT 6 BOX 279L	70129	UST
NEW ORLEANS	U003987547	FORT PIKE SCA	HWY 90 & RIGLEY BRIDGE	70129	UST
NEW ORLEANS	S106033594	CHEVRON FACILITY #109006	13301 CHEF MENTEUR / MICHOUD	70129	HIST LUST
NEW ORLEANS	U004040295	POWERS JUNCTION SITE	19001 CHEF MENTEUR HWY	70129	UST

Focus Map 18

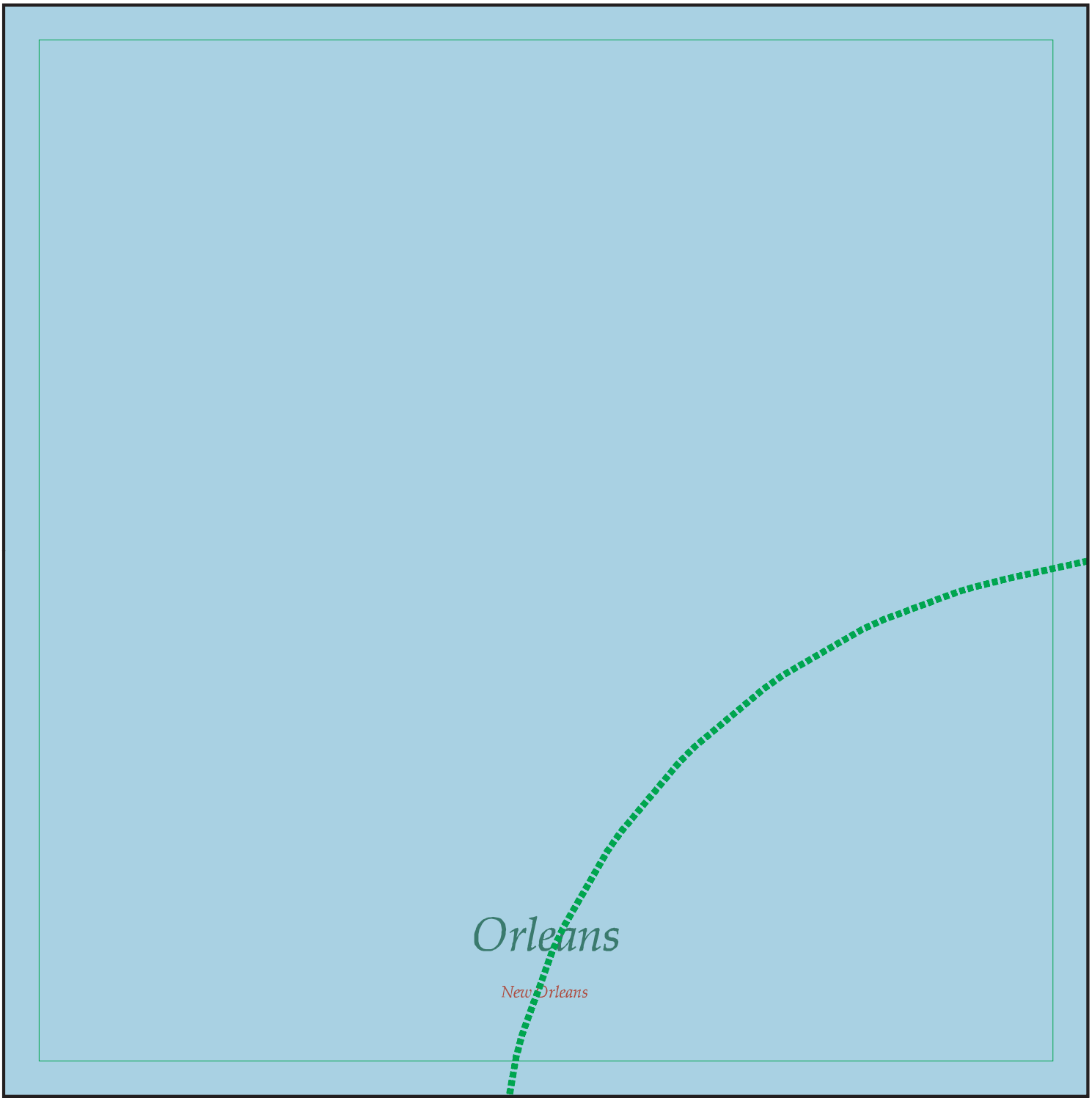

EDR DataMap® - Environmental Atlas

New Orleans Levees 105-111

Legend

- Roads
- Major Roads
- Contour Lines
- Waterways
- Railroads
- Study Boundary
- 100-Yr Flood Zones
- Powerlines
- Pipelines
- Fault Lines
- Indian Reservations BIA
- Water
- Superfund Sites
- Federal DOD Sites
- Listed Sites

N

0 1/4 1/2

Scale in Miles

Copyright © 2006 EDR, Inc. © 2006 Tele Atlas Rel. 07/2005.

FOCUS MAP 18 ORPHAN SUMMARY

City	EDR ID	Site Name	Site Address	Zip	Database(s)
		NO SITES FOUND			

Focus Map 19

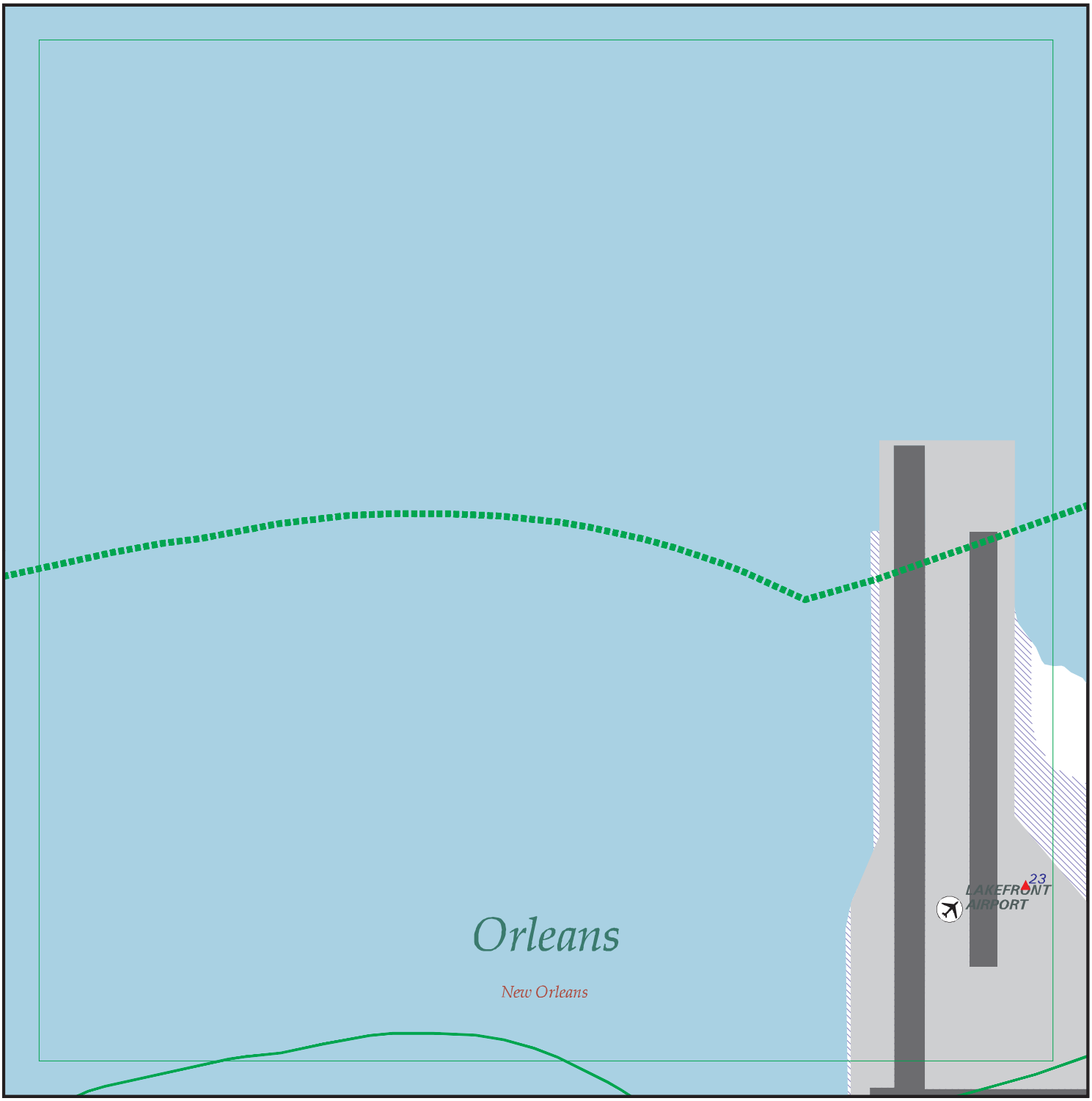

EDR DataMap® - Environmental Atlas

New Orleans Levees 105-111

Legend

- Roads
- Major Roads
- Contour Lines
- Waterways
- Railroads
- Study Boundary
- 100-Yr Flood Zones
- Powerlines
- Pipelines
- Fault Lines
- Indian Reservations BIA
- Water
- Superfund Sites
- Federal DOD Sites
- Listed Sites

N

0 1/4 1/2

Scale in Miles

Copyright © 2006 EDR, Inc. © 2006 Tele Atlas Rel. 07/2005.

FOCUS MAP 19 SUMMARY

Database	Total Plotted
FEDERAL RECORDS	
NPL	0
Proposed NPL	0
Delisted NPL	0
NPL RECOVERY	0
CERCLIS	0
CERC-NFRAP	0
CORRACTS	0
RCRA TSD	0
RCRA Lg. Quan. Gen.	0
RCRA Sm. Quan. Gen.	0
ERNS	0
HMIRS	0
US ENG CONTROLS	0
US INST CONTROL	0
DOD	0
FUDS	0
US BROWNFIELDS	0
CONSENT	0
ROD	0
UMTRA	0
ODI	0
TRIS	0
TSCA	0
FTTS	0
SSTS	0
ICIS	0
PADS	0
MLTS	0
MINES	0
FINDS	0
RAATS	0
STATE AND LOCAL RECORDS	
State Haz. Waste	0
State Landfill	0
DEBRIS	0
SWRCY	0
LUST	0
HIST LUST	2
UST	1
LIENS	0
SPILLS	0
AUL	0
VCP	0
DRYCLEANERS	0
TRIBAL RECORDS	
INDIAN RESERV	0

FOCUS MAP 19 SUMMARY

Database	Total Plotted
INDIAN LUST	0
INDIAN UST	0
EDR PROPRIETARY RECORDS	
Manufactured Gas Plants	0

NOTES:

Sites may be listed in more than one database

Map ID	Site	Database(s)	EPA ID Number
23	**EAGER AVIATION CORPORATION** **JIMMIE WEDELL HANGER** **NEW ORLEANS, LA 70126**	**HIST LUST**	**1000209836** **N/A**

HIST LUST:

Incident Number:	89-1-0055
Release Date:	03/09/1990
Facility ID:	36-003565
Facility Parish:	ORLEANS
Owner Name:	EAGER AVIATION CORPORATION
Owner Address:	JIMMIE WEDELL HANGER
Owner Address 2:	Not reported
Owner City,St,Zip:	NEW ORLEANS, LA 70126
Owner ID:	00088800
Reported By:	Not reported
Date Confirmed:	03/09/1990
Substance Name:	UNKNOWN
Quantity:	UNKNOWN
Type of Incident:	UST LEAK
Assessment Pending Info:	Not reported
Assessment Request Date:	Not reported
Assessment Plan Due Date:	Not reported
Assessment Plan Received Date:	Not reported
Assessment Approved Date:	Not reported
Assessment Contractor:	COMPLIANCE CONSULTANTS INC.
Corrective Plan Due Date:	Not reported
Corrective Plan Received Date:	Not reported
Corrective Plan Approved Date:	05/03/1993
Remediation Method:	Not reported
Remediation Date:	Not reported

LA HIST LUST INCIDENT:

Comments: Not reported

LA HIST LUST ASSESMENT:

Comments: COMPLIANCE CONSULTANTS DID CLOSURE. COASTAL ENVIRONMENTAL& ENGINEERING, INC. OF WESTWEGO TOOK SOIL SAMPLES. (6) USTSCONTAINING AVIALTION GASOLINE, JET FUEL AND WASTE OIL WEREIMPROPERLY CLOSED. AMERICAN COMPLIANCE TECHNOLOGY OF METAIRIE, LAREMOVED THE TANKS ON/ABOUT 8/14/92 BUT BECAUSE OF EAGER'SBANKRUPTCY PROCEEDING THE BACKFILL WAS NOT PROPERLY REMOVED FROM THEHOLE.

LA HIST LUST CORRECTIVE ACTION:

Comments: COMPLIANCE ORDER WAS ISSUED TO EAGER IN MARCH 1992. THE NEW ORLEANSLAKEFRONT AIRPORT (AVIATION BOARD) TOOK RESPONSIBLITY TO REMEDIATESITE.

Incident Number:	89-1-0055
Release Date:	03/09/1990
Facility ID:	36-003565
Facility Parish:	ORLEANS
Owner Name:	EAGER AVIATION CORPORATION
Owner Address:	JIMMIE WEDELL HANGER
Owner Address 2:	Not reported
Owner City,St,Zip:	NEW ORLEANS, LA 70126
Owner ID:	00088800
Reported By:	Not reported
Date Confirmed:	Not reported
Substance Name:	Not reported
Quantity:	Not reported
Type of Incident:	Not reported
Assessment Pending Info:	Not reported
Assessment Request Date:	Not reported

Map ID	Site	Database(s)	EPA ID Number

EAGER AVIATION CORPORATION (Continued) **1000209836**

Assessment Plan Due Date:	Not reported
Assessment Plan Received Date:	Not reported
Assessment Approved Date:	Not reported
Assessment Contractor:	COMPLIANCE CONSULTANTS INC.
Corrective Plan Due Date:	Not reported
Corrective Plan Received Date:	Not reported
Corrective Plan Approved Date:	05/03/1993
Remediation Method:	Not reported
Remediation Date:	Not reported

LA HIST LUST INCIDENT:
Comments: Not reported

LA HIST LUST ASSESMENT:
Comments: COMPLIANCE CONSULTANTS DID CLOSURE. COASTAL ENVIRONMENTAL& ENGINEERING, INC. OF WESTWEGO TOOK SOIL SAMPLES. (6) USTSCONTAINING AVIALTION GASOLINE, JET FUEL AND WASTE OIL WEREIMPROPERLY CLOSED. AMERICAN COMPLIANCE TECHNOLOGY OF METAIRIE, LAREMOVED THE TANKS ON/ABOUT 8/14/92 BUT BECAUSE OF EAGER'SBANKRUPTCY PROCEEDING THE BACKFILL WAS NOT PROPERLY REMOVED FROM THEHOLE.

LA HIST LUST CORRECTIVE ACTION:
Comments: COMPLIANCE ORDER WAS ISSUED TO EAGER IN MARCH 1992. THE NEW ORLEANSLAKEFRONT AIRPORT (AVIATION BOARD) TOOK RESPONSIBLITY TO REMEDIATESITE.

---

23 **NEW ORLEANS LAKEFRONT AIRPORT** **UST** **U000877280**
ADMINISTRATION BLDG STE 101 **HIST LUST** **N/A**
NEW ORLEANS, LA 70126

UST:

Master Agency Id:	72388
Subject Category Code:	EQT
Subject Item ID:	1
UST Tank Num:	18499
Install Date:	05/08/76
Facility Status:	**Removed**
Status Date:	07/01/95
Total Capacity:	2000
Number Of Compartments:	Not reported
Gasoline Flag:	Not reported
Diesal Flag:	Yes
Gashol Flag:	Not reported
Kerosen Flag:	Not reported
Heating Oil Flag:	Not reported
New Used Oil Flag:	Not reported
Other Sub:	Not reported
Other Description:	Not reported
Steel Tank Covered With Asphalt:	Not reported
Cathodically Protected:	Not reported
Epoxy Coated Tank:	Not reported
A Composite Of Different Materials:	Not reported
Fiberglass Or Plastic:	Y
Interior Line With Some Material:	Not reported
Dble Wall As Opposed To Single Wall:	Not reported
Outside Lined w/ Polyethylen Jacket:	Not reported
Made Of Concrete:	Not reported
Liner Covering Excavation Hole:	Not reported
Unknown:	Not reported
Other Material:	Not reported
Other Description:	Not reported

Map ID	Site	Database(s)	EPA ID Number

NEW ORLEANS LAKEFRONT AIRPORT (Continued) **U000877280**

Pipe Method Desc: Not reported
Last Status: 12513

HIST LUST:
Incident Number: 93-1-0068
Release Date: 03/19/1993
Facility ID: 36-006759
Facility Parish: ORLEANS
Owner Name: NEW ORLEANS LAKEFRONT AIRPORT
Owner Address: SUITE 101 ADMINS. BUILDING
Owner Address 2: Not reported
Owner City,St,Zip: NEW ORLEANS, LA 70126
Owner ID: 00209400
Reported By: MIKE WIELAND
Date Confirmed: 03/09/1993
Substance Name: DIESEL
Quantity: UNKNOWN
Type of Incident: UST LEAK
Assessment Pending Info: No
Assessment Request Date: Not reported
Assessment Plan Due Date: Not reported
Assessment Plan Received Date: Not reported
Assessment Approved Date: Not reported
Assessment Contractor: Not reported
Corrective Plan Due Date: Not reported
Corrective Plan Received Date: Not reported
Corrective Plan Approved Date: 07/25/1995
Remediation Method: Not reported
Remediation Date: Not reported

LA HIST LUST INCIDENT:
Comments: Not reported

LA HIST LUST ASSESMENT:
Comments: UST FAILED ROUTINE TANK TIGHTNESS TEST. DEQ INSPECTION OBSERVE ALEAKING ELBOW. UST WILL BE EMPTIED AND PUT INTO TEMPORARY CLOSURE.A NEW VAULTED ABOVE GROUND TANK WILL BE INSTALLED. FACILITY IS THENEW TOMB AIR TRAFFICE CONTROL AT THE NEW ORLEANS LAKEFRONT AIRPORT.

LA HIST LUST CORRECTIVE ACTION:
Comments: DEQ TERMINATED REMEDIATION ON 7-26-95 AFTER REVIEW OF LAKEFRONT AIRPORT'S 5-12-95 CORRESPONDENCE.

Incident Number: 93-1-0068
Release Date: 03/19/1993
Facility ID: 36-006759
Facility Parish: ORLEANS
Owner Name: NEW ORLEANS LAKEFRONT AIRPORT
Owner Address: SUITE 101 ADMINS. BUILDING
Owner Address 2: Not reported
Owner City,St,Zip: NEW ORLEANS, LA 70126
Owner ID: 00209400
Reported By: Not reported
Date Confirmed: Not reported
Substance Name: Not reported
Quantity: Not reported
Type of Incident: Not reported
Assessment Pending Info: No

Map ID	Site	Database(s)	EPA ID Number
	NEW ORLEANS LAKEFRONT AIRPORT (Continued)		**U000877280**

Assessment Request Date: Not reported
Assessment Plan Due Date: Not reported
Assessment Plan Received Date: Not reported
Assessment Approved Date: Not reported
Assessment Contractor: Not reported
Corrective Plan Due Date: Not reported
Corrective Plan Received Date: Not reported
Corrective Plan Approved Date: 07/25/1995
Remediation Method: Not reported
Remediation Date: Not reported

LA HIST LUST INCIDENT:
Comments: Not reported

LA HIST LUST ASSESMENT:
Comments: UST FAILED ROUTINE TANK TIGHTNESS TEST. DEQ INSPECTION OBSERVE ALEAKING ELBOW. UST WILL BE EMPTIED AND PUT INTO TEMPORARY CLOSURE.A NEW VAULTED ABOVE GROUND TANK WILL BE INSTALLED. FACILITY IS THENEW TOMB AIR TRAFFICE CONTROL AT THE NEW ORLEANS LAKEFRONT AIRPORT.

LA HIST LUST CORRECTIVE ACTION:
Comments: DEQ TERMINATED REMEDIATION ON 7-26-95 AFTER REVIEW OF LAKEFRONT AIRPORT'S 5-12-95 CORRESPONDENCE.

FOCUS MAP 19 ORPHAN SUMMARY

City	EDR ID	Site Name	Site Address	Zip	Database(s)
NEW ORLEANS	1000159028	GREATER NEW ORLEANS PAINT BODY	9380 CHEF HWY	70126	RCRA-SQG, FINDS
NEW ORLEANS	1004708755	DUCROS AUTO	9330 CHEF HWY	70126	RCRA-SQG, FINDS
NEW ORLEANS	1004709096	TIRE WAREHOUSE	4200 CHEF HWY	70126	RCRA-SQG, FINDS
NEW ORLEANS	1004710425	CAUSEY BUS SVC	6050 CHEF HWY	70126	RCRA-SQG, FINDS
NEW ORLEANS	1006930732	VIZZINI PRINTING SERVICE	6027 CHEF MENTEU HWY #201	70126	RCRA-SQG
NEW ORLEANS	U001893536	CHEF FOOD MART & DELI	9132 CHEF HWY	70126	UST
NEW ORLEANS	U003969874	MORRISON & I-10 SHELL #137495	6500 MORRISON & I-10 HWY	70126	UST

Focus Map 20

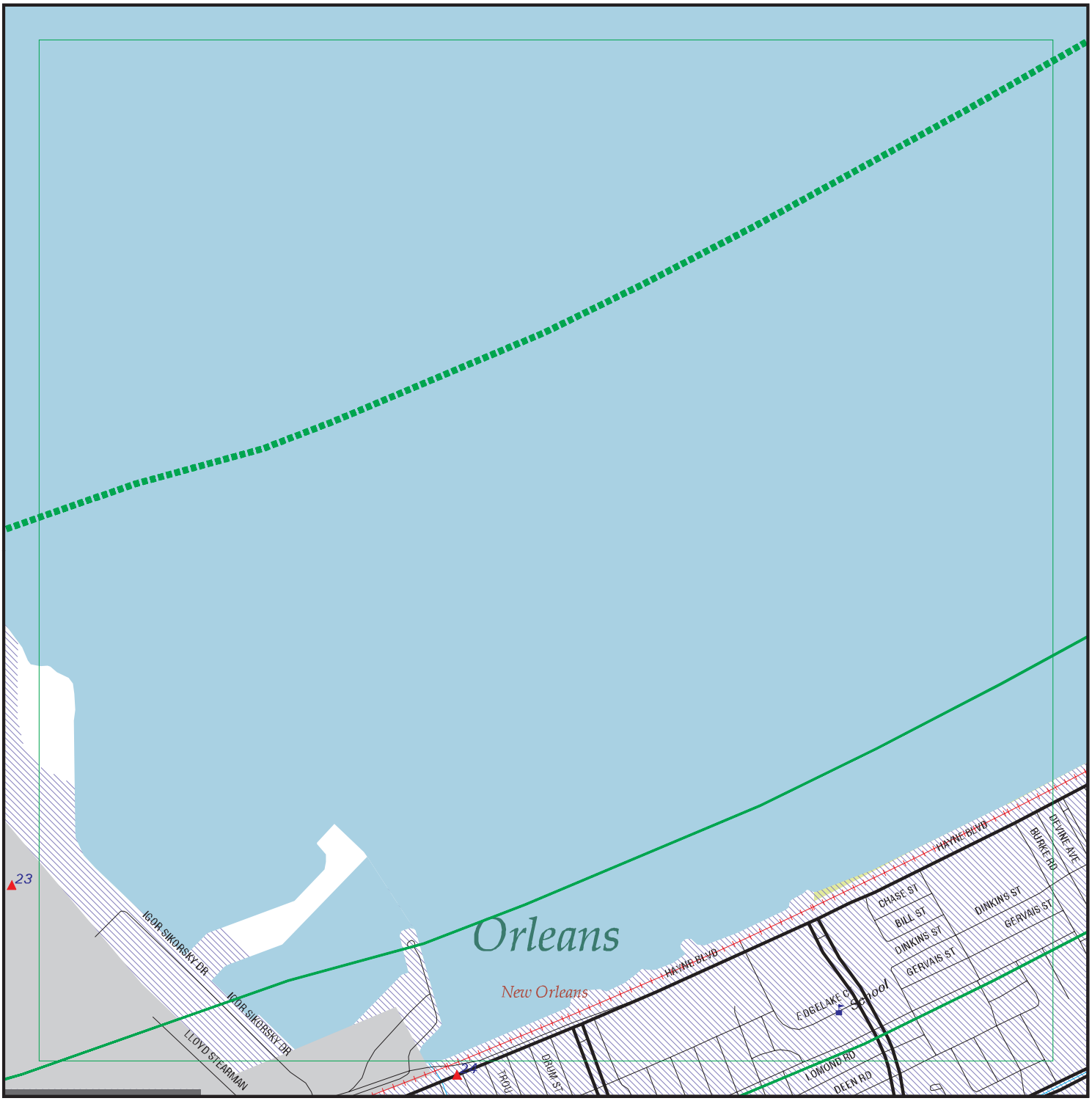

EDR DataMap® - Environmental Atlas

New Orleans Levees 105-111

Legend

Roads	Waterways	Powerlines	Water	Listed Sites
Major Roads	Railroads	Pipelines	Superfund Sites	
Contour Lines	Study Boundary	Fault Lines	Federal DOD Sites	
National Wetlands Inventory	100-Yr Flood Zones	Indian Reservations BIA		

N

0 1/4 1/2

Scale in Miles

Copyright © 2006 EDR, Inc. © 2006 Tele Atlas Rel. 07/2005.

FOCUS MAP 20 SUMMARY

Database	Total Plotted
FEDERAL RECORDS	
NPL	0
Proposed NPL	0
Delisted NPL	0
NPL RECOVERY	0
CERCLIS	0
CERC-NFRAP	0
CORRACTS	0
RCRA TSD	0
RCRA Lg. Quan. Gen.	0
RCRA Sm. Quan. Gen.	0
ERNS	0
HMIRS	0
US ENG CONTROLS	0
US INST CONTROL	0
DOD	0
FUDS	0
US BROWNFIELDS	0
CONSENT	0
ROD	0
UMTRA	0
ODI	0
TRIS	0
TSCA	0
FTTS	0
SSTS	0
ICIS	0
PADS	0
MLTS	0
MINES	0
FINDS	0
RAATS	0
STATE AND LOCAL RECORDS	
State Haz. Waste	0
State Landfill	0
DEBRIS	0
SWRCY	0
LUST	0
HIST LUST	2
UST	2
LIENS	0
SPILLS	0
AUL	0
VCP	0
DRYCLEANERS	0
TRIBAL RECORDS	
INDIAN RESERV	0

FOCUS MAP 20 SUMMARY

Database	Total Plotted
INDIAN LUST	0
INDIAN UST	0
EDR PROPRIETARY RECORDS	
Manufactured Gas Plants	0

NOTES:

Sites may be listed in more than one database

Map ID	Site	Database(s)	EPA ID Number
23	**EAGER AVIATION CORPORATION** **JIMMIE WEDELL HANGER** **NEW ORLEANS, LA 70126**	**HIST LUST**	**1000209836** **N/A**

HIST LUST:

Incident Number:	89-1-0055
Release Date:	03/09/1990
Facility ID:	36-003565
Facility Parish:	ORLEANS
Owner Name:	EAGER AVIATION CORPORATION
Owner Address:	JIMMIE WEDELL HANGER
Owner Address 2:	Not reported
Owner City,St,Zip:	NEW ORLEANS, LA 70126
Owner ID:	00088800
Reported By:	Not reported
Date Confirmed:	03/09/1990
Substance Name:	UNKNOWN
Quantity:	UNKNOWN
Type of Incident:	UST LEAK
Assessment Pending Info:	Not reported
Assessment Request Date:	Not reported
Assessment Plan Due Date:	Not reported
Assessment Plan Received Date:	Not reported
Assessment Approved Date:	Not reported
Assessment Contractor:	COMPLIANCE CONSULTANTS INC.
Corrective Plan Due Date:	Not reported
Corrective Plan Received Date:	Not reported
Corrective Plan Approved Date:	05/03/1993
Remediation Method:	Not reported
Remediation Date:	Not reported

LA HIST LUST INCIDENT:

Comments: Not reported

LA HIST LUST ASSESMENT:

Comments: COMPLIANCE CONSULTANTS DID CLOSURE. COASTAL ENVIRONMENTAL& ENGINEERING, INC. OF WESTWEGO TOOK SOIL SAMPLES. (6) USTSCONTAINING AVIALTION GASOLINE, JET FUEL AND WASTE OIL WEREIMPROPERLY CLOSED. AMERICAN COMPLIANCE TECHNOLOGY OF METAIRIE, LAREMOVED THE TANKS ON/ABOUT 8/14/92 BUT BECAUSE OF EAGER'SBANKRUPTCY PROCEEDING THE BACKFILL WAS NOT PROPERLY REMOVED FROM THEHOLE.

LA HIST LUST CORRECTIVE ACTION:

Comments: COMPLIANCE ORDER WAS ISSUED TO EAGER IN MARCH 1992. THE NEW ORLEANSLAKEFRONT AIRPORT (AVIATION BOARD) TOOK RESPONSIBLITY TO REMEDIATESITE.

Incident Number:	89-1-0055
Release Date:	03/09/1990
Facility ID:	36-003565
Facility Parish:	ORLEANS
Owner Name:	EAGER AVIATION CORPORATION
Owner Address:	JIMMIE WEDELL HANGER
Owner Address 2:	Not reported
Owner City,St,Zip:	NEW ORLEANS, LA 70126
Owner ID:	00088800
Reported By:	Not reported
Date Confirmed:	Not reported
Substance Name:	Not reported
Quantity:	Not reported
Type of Incident:	Not reported
Assessment Pending Info:	Not reported
Assessment Request Date:	Not reported

Map ID	Site	Database(s)	EPA ID Number

EAGER AVIATION CORPORATION (Continued) **1000209836**

Assessment Plan Due Date:	Not reported
Assessment Plan Received Date:	Not reported
Assessment Approved Date:	Not reported
Assessment Contractor:	COMPLIANCE CONSULTANTS INC.
Corrective Plan Due Date:	Not reported
Corrective Plan Received Date:	Not reported
Corrective Plan Approved Date:	05/03/1993
Remediation Method:	Not reported
Remediation Date:	Not reported

LA HIST LUST INCIDENT:
Comments: Not reported

LA HIST LUST ASSESMENT:
Comments: COMPLIANCE CONSULTANTS DID CLOSURE. COASTAL ENVIRONMENTAL& ENGINEERING, INC. OF WESTWEGO TOOK SOIL SAMPLES. (6) USTSCONTAINING AVIALTION GASOLINE, JET FUEL AND WASTE OIL WEREIMPROPERLY CLOSED. AMERICAN COMPLIANCE TECHNOLOGY OF METAIRIE, LAREMOVED THE TANKS ON/ABOUT 8/14/92 BUT BECAUSE OF EAGER'SBANKRUPTCY PROCEEDING THE BACKFILL WAS NOT PROPERLY REMOVED FROM THEHOLE.

LA HIST LUST CORRECTIVE ACTION:
Comments: COMPLIANCE ORDER WAS ISSUED TO EAGER IN MARCH 1992. THE NEW ORLEANSLAKEFRONT AIRPORT (AVIATION BOARD) TOOK RESPONSIBLITY TO REMEDIATESITE.

---

23 **NEW ORLEANS LAKEFRONT AIRPORT** **UST** **U000877280**
ADMINISTRATION BLDG STE 101 **HIST LUST** **N/A**
NEW ORLEANS, LA 70126

UST:

Master Agency Id:	72388
Subject Category Code:	EQT
Subject Item ID:	1
UST Tank Num:	18499
Install Date:	05/08/76
Facility Status:	**Removed**
Status Date:	07/01/95
Total Capacity:	2000
Number Of Compartments:	Not reported
Gasoline Flag:	Not reported
Diesal Flag:	Yes
Gashol Flag:	Not reported
Kerosen Flag:	Not reported
Heating Oil Flag:	Not reported
New Used Oil Flag:	Not reported
Other Sub:	Not reported
Other Description:	Not reported
Steel Tank Covered With Asphalt:	Not reported
Cathodically Protected:	Not reported
Epoxy Coated Tank:	Not reported
A Composite Of Different Materials:	Not reported
Fiberglass Or Plastic:	Y
Interior Line With Some Material:	Not reported
Dble Wall As Opposed To Single Wall:	Not reported
Outside Lined w/ Polyethylen Jacket:	Not reported
Made Of Concrete:	Not reported
Liner Covering Excavation Hole:	Not reported
Unknown:	Not reported
Other Material:	Not reported
Other Description:	Not reported

Map ID	Site	Database(s)	EPA ID Number
	NEW ORLEANS LAKEFRONT AIRPORT (Continued)		**U000877280**

Pipe Method Desc: Not reported
Last Status: 12513

HIST LUST:
Incident Number: 93-1-0068
Release Date: 03/19/1993
Facility ID: 36-006759
Facility Parish: ORLEANS
Owner Name: NEW ORLEANS LAKEFRONT AIRPORT
Owner Address: SUITE 101 ADMINS. BUILDING
Owner Address 2: Not reported
Owner City,St,Zip: NEW ORLEANS, LA 70126
Owner ID: 00209400
Reported By: MIKE WIELAND
Date Confirmed: 03/09/1993
Substance Name: DIESEL
Quantity: UNKNOWN
Type of Incident: UST LEAK
Assessment Pending Info: No
Assessment Request Date: Not reported
Assessment Plan Due Date: Not reported
Assessment Plan Received Date: Not reported
Assessment Approved Date: Not reported
Assessment Contractor: Not reported
Corrective Plan Due Date: Not reported
Corrective Plan Received Date: Not reported
Corrective Plan Approved Date: 07/25/1995
Remediation Method: Not reported
Remediation Date: Not reported

LA HIST LUST INCIDENT:
Comments: Not reported

LA HIST LUST ASSESMENT:
Comments: UST FAILED ROUTINE TANK TIGHTNESS TEST. DEQ INSPECTION OBSERVE ALEAKING ELBOW. UST WILL BE EMPTIED AND PUT INTO TEMPORARY CLOSURE.A NEW VAULTED ABOVE GROUND TANK WILL BE INSTALLED. FACILITY IS THENEW TOMB AIR TRAFFICE CONTROL AT THE NEW ORLEANS LAKEFRONT AIRPORT.

LA HIST LUST CORRECTIVE ACTION:
Comments: DEQ TERMINATED REMEDIATION ON 7-26-95 AFTER REVIEW OF LAKEFRONT AIRPORT'S 5-12-95 CORRESPONDENCE.

Incident Number: 93-1-0068
Release Date: 03/19/1993
Facility ID: 36-006759
Facility Parish: ORLEANS
Owner Name: NEW ORLEANS LAKEFRONT AIRPORT
Owner Address: SUITE 101 ADMINS. BUILDING
Owner Address 2: Not reported
Owner City,St,Zip: NEW ORLEANS, LA 70126
Owner ID: 00209400
Reported By: Not reported
Date Confirmed: Not reported
Substance Name: Not reported
Quantity: Not reported
Type of Incident: Not reported
Assessment Pending Info: No

Map ID	Site	Database(s)	EPA ID Number

NEW ORLEANS LAKEFRONT AIRPORT (Continued) **U000877280**

Assessment Request Date:	Not reported
Assessment Plan Due Date:	Not reported
Assessment Plan Received Date:	Not reported
Assessment Approved Date:	Not reported
Assessment Contractor:	Not reported
Corrective Plan Due Date:	Not reported
Corrective Plan Received Date:	Not reported
Corrective Plan Approved Date:	07/25/1995
Remediation Method:	Not reported
Remediation Date:	Not reported

LA HIST LUST INCIDENT:
Comments: Not reported

LA HIST LUST ASSESMENT:
Comments: UST FAILED ROUTINE TANK TIGHTNESS TEST. DEQ INSPECTION OBSERVE ALEAKING ELBOW. UST WILL BE EMPTIED AND PUT INTO TEMPORARY CLOSURE.A NEW VAULTED ABOVE GROUND TANK WILL BE INSTALLED. FACILITY IS THENEW TOMB AIR TRAFFICE CONTROL AT THE NEW ORLEANS LAKEFRONT AIRPORT.

LA HIST LUST CORRECTIVE ACTION:
Comments: DEQ TERMINATED REMEDIATION ON 7-26-95 AFTER REVIEW OF LAKEFRONT AIRPORT'S 5-12-95 CORRESPONDENCE.

---

24 **HAYNE FOOD STORE** **UST** **U003925282**
7220 HAYNE BLVD **N/A**
NEW ORLEANS, LA 75169

UST:

Master Agency Id:	75169
Subject Category Code:	EQT
Subject Item ID:	1
UST Tank Num:	23779
Install Date:	02/18/78
Facility Status:	**Removed**
Status Date:	09/01/93
Total Capacity:	10027
Number Of Compartments:	Not reported
Gasoline Flag:	Yes
Diesal Flag:	Not reported
Gashol Flag:	Not reported
Kerosen Flag:	Not reported
Heating Oil Flag:	Not reported
New Used Oil Flag:	Not reported
Other Sub:	Not reported
Other Description:	Not reported
Steel Tank Covered With Asphalt:	Yes
Cathodically Protected:	Not reported
Epoxy Coated Tank:	Not reported
A Composite Of Different Materials:	Not reported
Fiberglass Or Plastic:	Not reported
Interior Line With Some Material:	Not reported
Dble Wall As Opposed To Single Wall:	Not reported
Outside Lined w/ Polyethylen Jacket:	Not reported
Made Of Concrete:	Not reported
Liner Covering Excavation Hole:	Not reported
Unknown:	Not reported
Other Material:	Not reported
Other Description:	Not reported

Map ID	Site	Database(s)	EPA ID Number

HAYNE FOOD STORE (Continued) **U003925282**

Pipe Method Desc:	Suction: With Release Detection
Last Status:	15579
Master Agency Id:	75169
Subject Category Code:	EQT
Subject Item ID:	2
UST Tank Num:	23780
Install Date:	02/18/78
Facility Status:	**Removed**
Status Date:	09/01/93
Total Capacity:	10027
Number Of Compartments:	Not reported
Gasoline Flag:	Yes
Diesal Flag:	Not reported
Gashol Flag:	Not reported
Kerosen Flag:	Not reported
Heating Oil Flag:	Not reported
New Used Oil Flag:	Not reported
Other Sub:	Not reported
Other Description:	Not reported
Steel Tank Covered With Asphalt:	Yes
Cathodically Protected:	Not reported
Epoxy Coated Tank:	Not reported
A Composite Of Different Materials:	Not reported
Fiberglass Or Plastic:	Not reported
Interior Line With Some Material:	Not reported
Dble Wall As Opposed To Single Wall:	Not reported
Outside Lined w/ Polyethylen Jacket:	Not reported
Made Of Concrete:	Not reported
Liner Covering Excavation Hole:	Not reported
Unknown:	Not reported
Other Material:	Not reported
Other Description:	Not reported
Pipe Method Desc:	Suction: With Release Detection
Last Status:	15579
Master Agency Id:	75169
Subject Category Code:	EQT
Subject Item ID:	3
UST Tank Num:	51910
Install Date:	12/01/97
Facility Status:	**Active**
Status Date:	02/18/86
Total Capacity:	8000
Number Of Compartments:	Not reported
Gasoline Flag:	Yes
Diesal Flag:	Not reported
Gashol Flag:	Not reported
Kerosen Flag:	Not reported
Heating Oil Flag:	Not reported
New Used Oil Flag:	Not reported
Other Sub:	Not reported
Other Description:	Not reported
Steel Tank Covered With Asphalt:	Not reported
Cathodically Protected:	Not reported
Epoxy Coated Tank:	Not reported
A Composite Of Different Materials:	Yes

Map ID	Site	Database(s)	EPA ID Number
	HAYNE FOOD STORE (Continued)		**U003925282**

Fiberglass Or Plastic:	Not reported
Interior Line With Some Material:	Not reported
Dble Wall As Opposed To Single Wall:	Not reported
Outside Lined w/ Polyethylen Jacket:	Not reported
Made Of Concrete:	Not reported
Liner Covering Excavation Hole:	Not reported
Unknown:	Not reported
Other Material:	Not reported
Other Description:	Not reported
Pipe Method Desc:	Pressure
Last Status:	11892
Master Agency Id:	75169
Subject Category Code:	EQT
Subject Item ID:	4
UST Tank Num:	51911
Install Date:	12/01/97
Facility Status:	**Active**
Status Date:	02/18/86
Total Capacity:	8000
Number Of Compartments:	Not reported
Gasoline Flag:	Yes
Diesal Flag:	Not reported
Gashol Flag:	Not reported
Kerosen Flag:	Not reported
Heating Oil Flag:	Not reported
New Used Oil Flag:	Not reported
Other Sub:	Not reported
Other Description:	Not reported
Steel Tank Covered With Asphalt:	Not reported
Cathodically Protected:	Not reported
Epoxy Coated Tank:	Not reported
A Composite Of Different Materials:	Yes
Fiberglass Or Plastic:	Not reported
Interior Line With Some Material:	Not reported
Dble Wall As Opposed To Single Wall:	Not reported
Outside Lined w/ Polyethylen Jacket:	Not reported
Made Of Concrete:	Not reported
Liner Covering Excavation Hole:	Not reported
Unknown:	Not reported
Other Material:	Not reported
Other Description:	Not reported
Pipe Method Desc:	Pressure
Last Status:	11892

FOCUS MAP 20 ORPHAN SUMMARY

City	EDR ID	Site Name	Site Address	Zip	Database(s)
NEW ORLEANS	1000159028	GREATER NEW ORLEANS PAINT BODY	9380 CHEF HWY	70126	RCRA-SQG, FINDS
NEW ORLEANS	1004708755	DUCROS AUTO	9330 CHEF HWY	70126	RCRA-SQG, FINDS
NEW ORLEANS	1004709096	TIRE WAREHOUSE	4200 CHEF HWY	70126	RCRA-SQG, FINDS
NEW ORLEANS	1004710425	CAUSEY BUS SVC	6050 CHEF HWY	70126	RCRA-SQG, FINDS
NEW ORLEANS	1006930732	VIZZINI PRINTING SERVICE	6027 CHEF MENTEU HWY #201	70126	RCRA-SQG
NEW ORLEANS	U001893536	CHEF FOOD MART & DELI	9132 CHEF HWY	70126	UST
NEW ORLEANS	1000213604	GENERAL MTRS TRAINING CNTR	10901 CHEF HWY	70127	FINDS, RCRA-LQG
NEW ORLEANS	1000373070	LARRYS AUTO RPRS	9633 CHEF HWY	70127	RCRA-SQG, FINDS
NEW ORLEANS	1004708676	FREDS AUTOMOTIVE	7358 CHEF HWY	70127	RCRA-SQG, FINDS
NEW ORLEANS	1004712531	TECH III AUTO SVC INC	9336 CHEF HWY	70127	RCRA-SQG, FINDS
NEW ORLEANS	S105571187	AAA RECYCLING INC.	116 CHEF HIGHWAY	70127	SWRCY
NEW ORLEANS	1004714223	DELGADO COMM COLL AIRCRAFT SCH	8550 LLOYD STEARMAN DR ST 141	70126	RCRA-SQG, FINDS
NEW ORLEANS	1004714304	SUWEST AIRWAYS INC	8219 LLOYD STEARMAN DR STE A	70126	RCRA-SQG, FINDS
NEW ORLEANS	1004714922	AIR RELDAN INC	8219A LLOYD STEARMAN DR	70126	RCRA-SQG, FINDS
NEW ORLEANS	U003969874	MORRISON & I-10 SHELL #137495	6500 MORRISON & I-10 HWY	70126	UST
NEW ORLEANS	S106033759	R-S 5-0800	8400 MORRISON-CROWER	70127	HIST LUST
NEW ORLEANS	1007264326	NEW ORLEANS LAKEFRONT AIRPORT	6001 STARS AND STRIPES BLVD	70126	RCRA-SQG
NEW ORLEANS	U003995873	LOUISIANA ARMY NATIONAL GUARD - AASF #1	6401 STARS & STRIPES BLVD BLDG 101	70126	UST

Focus Map 21

EDR DataMap® - Environmental Atlas

New Orleans Levees 105-111

Legend

Roads	Waterways	Powerlines	Water	Listed Sites
Major Roads	Railroads	Pipelines	Superfund Sites	
Contour Lines	Study Boundary	Fault Lines	Federal DOD Sites	
National Wetlands Inventory	100-Yr Flood Zones	Indian Reservations BIA		

Copyright © 2006 EDR, Inc. © 2006 Tele Atlas Rel. 07/2005.

N

0 1/4 1/2

Scale in Miles

FOCUS MAP 21 SUMMARY

Database	Total Plotted
FEDERAL RECORDS	
NPL	0
Proposed NPL	0
Delisted NPL	0
NPL RECOVERY	0
CERCLIS	0
CERC-NFRAP	0
CORRACTS	0
RCRA TSD	0
RCRA Lg. Quan. Gen.	0
RCRA Sm. Quan. Gen.	3
ERNS	1
HMIRS	0
US ENG CONTROLS	0
US INST CONTROL	0
DOD	0
FUDS	0
US BROWNFIELDS	0
CONSENT	0
ROD	0
UMTRA	0
ODI	0
TRIS	0
TSCA	0
FTTS	0
SSTS	0
ICIS	0
PADS	0
MLTS	0
MINES	0
FINDS	5
RAATS	0
STATE AND LOCAL RECORDS	
State Haz. Waste	0
State Landfill	0
DEBRIS	0
SWRCY	0
LUST	1
HIST LUST	1
UST	7
LIENS	0
SPILLS	0
AUL	0
VCP	0
DRYCLEANERS	1
TRIBAL RECORDS	
INDIAN RESERV	0

FOCUS MAP 21 SUMMARY

Database	Total Plotted
INDIAN LUST	0
INDIAN UST	0
EDR PROPRIETARY RECORDS	
Manufactured Gas Plants	0

NOTES:

Sites may be listed in more than one database

Map ID	Site	Database(s)	EPA ID Number
14	**FRANCES GAUDET ELEMENTARY SCHOOL** **12000 HAYNE BOULEVARD** **NEW ORLEANS, LA 70128**	**FINDS**	**1008335597** **110022223379**

FINDS:
Other Pertinent Environmental Activity Identified at Site

NCES (National Center for Education Statistics) is the primary federal entity for collecting and analyzing data related to education in the United States and other nations and the institute of education sciences.

14	**E-Z SERVE #2165** **11950 HAYNE BLVD** **NEW ORLEANS, LA 70128**	**HIST LUST**	**S106034119** **N/A**

14	**FAMILY RANCH MARKET** **11950 HAYNE BLVD** **NEW ORLEANS, LA 70128**	**LUST** **UST**	**U003924032** **N/A**

LUST:
Facility ID: 70963

UST:

Master Agency Id:	70963
Subject Category Code:	EQT
Subject Item ID:	1
UST Tank Num:	25579
Install Date:	04/17/82
Facility Status:	**Active**
Status Date:	12/02/02
Total Capacity:	10000
Number Of Compartments:	Not reported
Gasoline Flag:	Yes
Diesal Flag:	Not reported
Gashol Flag:	Not reported
Kerosen Flag:	Not reported
Heating Oil Flag:	Not reported
New Used Oil Flag:	Not reported
Other Sub:	Not reported
Other Description:	Not reported
Steel Tank Covered With Asphalt:	Not reported
Cathodically Protected:	Yes
Epoxy Coated Tank:	Not reported
A Composite Of Different Materials:	Not reported
Fiberglass Or Plastic:	Not reported
Interior Line With Some Material:	Not reported
Dble Wall As Opposed To Single Wall:	Not reported
Outside Lined w/ Polyethylen Jacket:	Not reported
Made Of Concrete:	Not reported
Liner Covering Excavation Hole:	Not reported
Unknown:	Not reported
Other Material:	Not reported
Other Description:	Not reported

Map ID	Site	Database(s)	EPA ID Number

FAMILY RANCH MARKET (Continued) **U003924032**

Pipe Method Desc:	Pressure
Last Status:	580
Master Agency Id:	70963
Subject Category Code:	EQT
Subject Item ID:	2
UST Tank Num:	25580
Install Date:	04/17/82
Facility Status:	**Active**
Status Date:	03/03/03
Total Capacity:	10000
Number Of Compartments:	Not reported
Gasoline Flag:	Yes
Diesal Flag:	Not reported
Gashol Flag:	Not reported
Kerosen Flag:	Not reported
Heating Oil Flag:	Not reported
New Used Oil Flag:	Not reported
Other Sub:	Not reported
Other Description:	Not reported
Steel Tank Covered With Asphalt:	Yes
Cathodically Protected:	Yes
Epoxy Coated Tank:	Not reported
A Composite Of Different Materials:	Yes
Fiberglass Or Plastic:	Not reported
Interior Line With Some Material:	Not reported
Dble Wall As Opposed To Single Wall:	Not reported
Outside Lined w/ Polyethylen Jacket:	Not reported
Made Of Concrete:	Not reported
Liner Covering Excavation Hole:	Not reported
Unknown:	Not reported
Other Material:	Not reported
Other Description:	Not reported
Pipe Method Desc:	Pressure
Last Status:	497
Master Agency Id:	70963
Subject Category Code:	EQT
Subject Item ID:	3
UST Tank Num:	25581
Install Date:	04/17/82
Facility Status:	**Active**
Status Date:	03/03/03
Total Capacity:	10000
Number Of Compartments:	Not reported
Gasoline Flag:	Yes
Diesal Flag:	Not reported
Gashol Flag:	Not reported
Kerosen Flag:	Not reported
Heating Oil Flag:	Not reported
New Used Oil Flag:	Not reported
Other Sub:	Not reported
Other Description:	Not reported
Steel Tank Covered With Asphalt:	Yes
Cathodically Protected:	Yes
Epoxy Coated Tank:	Not reported
A Composite Of Different Materials:	Yes

Map ID	Site	Database(s)	EPA ID Number

FAMILY RANCH MARKET (Continued) **U003924032**

Fiberglass Or Plastic:	Not reported
Interior Line With Some Material:	Not reported
Dble Wall As Opposed To Single Wall:	Not reported
Outside Lined w/ Polyethylen Jacket:	Not reported
Made Of Concrete:	Not reported
Liner Covering Excavation Hole:	Not reported
Unknown:	Not reported
Other Material:	Not reported
Other Description:	Not reported
Pipe Method Desc:	Pressure
Last Status:	497

---

14 **TIME SAVER STORE 165** **RCRA-SQG** **1000198487**
11950 HAYNE BLVD **FINDS** **LAD982305740**
NEW ORLEANS, LA 70128

RCRAInfo:

Owner:	TIME SAVER STORES (000) 000-0000
EPA ID:	LAD982305740
Contact:	FRANK MASSARA (504) 486-7221
Classification:	Small Quantity Generator
TSDF Activities:	Not reported
Violation Status:	No violations found

FINDS:
Other Pertinent Environmental Activity Identified at Site

RCRAInfo is a national information system that supports the Resource Conservation and Recovery Act (RCRA) program through the tracking of events and activities related to facilities that generate, transport, and treat, store, or dispose of hazardous waste. RCRAInfo allows RCRA program staff to track the notification, permit, compliance, and corrective action activities required under RCRA.

---

15 **7900 BERG** **ERNS** **94395040**
7900 BERG **N/A**
NEW ORLEANS, LA

Click this hyperlink while viewing on your computer to access additional ERNS detail in the EDR Site Report.

Map ID	Site	Database(s)	EPA ID Number
16	**AUTO REPAIR - VACANT LOT** **11222 HAYNE BLVD.** **NEW ORLEANS, LA**	**BROWNFIELDS**	**S108006969** **N/A**

LA_BROWNFIELD:

Web ID:	5661
Facility Name:	auto repair - vacant lot
Facility Address:	11222 Hayne Blvd.
Facility Status:	Prospective
Last Action:	(Unknown)

17	**SHELL #137501** **7500 BULLARD** **NEW ORLEANS, LA 70128**	**UST**	**U001896017** **N/A**

UST:

Master Agency Id:	77182
Subject Category Code:	EQT
Subject Item ID:	1
UST Tank Num:	22661
Install Date:	04/09/81
Facility Status:	**Active**
Status Date:	05/09/86
Total Capacity:	10000
Number Of Compartments:	Not reported
Gasoline Flag:	Yes
Diesal Flag:	Not reported
Gashol Flag:	Not reported
Kerosen Flag:	Not reported
Heating Oil Flag:	Not reported
New Used Oil Flag:	Not reported
Other Sub:	Not reported
Other Description:	Not reported
Steel Tank Covered With Asphalt:	Not reported
Cathodically Protected:	Not reported
Epoxy Coated Tank:	Not reported
A Composite Of Different Materials:	Not reported
Fiberglass Or Plastic:	Y
Interior Line With Some Material:	Not reported
Dble Wall As Opposed To Single Wall:	Not reported
Outside Lined w/ Polyethylen Jacket:	Not reported
Made Of Concrete:	Not reported
Liner Covering Excavation Hole:	Not reported
Unknown:	Not reported
Other Material:	Not reported
Other Description:	Not reported
Pipe Method Desc:	Pressure
Last Status:	7531

Master Agency Id:	77182
Subject Category Code:	EQT
Subject Item ID:	2
UST Tank Num:	22662
Install Date:	04/09/81
Facility Status:	**Active**
Status Date:	05/09/86
Total Capacity:	10000
Number Of Compartments:	Not reported
Gasoline Flag:	Yes
Diesal Flag:	Not reported

Map ID	Site	Database(s)	EPA ID Number
	SHELL #137501 (Continued)		**U001896017**

Gashol Flag:	Not reported
Kerosen Flag:	Not reported
Heating Oil Flag:	Not reported
New Used Oil Flag:	Not reported
Other Sub:	Not reported
Other Description:	Not reported
Steel Tank Covered With Asphalt:	Not reported
Cathodically Protected:	Not reported
Epoxy Coated Tank:	Not reported
A Composite Of Different Materials:	Not reported
Fiberglass Or Plastic:	Y
Interior Line With Some Material:	Not reported
Dble Wall As Opposed To Single Wall:	Not reported
Outside Lined w/ Polyethylen Jacket:	Not reported
Made Of Concrete:	Not reported
Liner Covering Excavation Hole:	Not reported
Unknown:	Not reported
Other Material:	Not reported
Other Description:	Not reported
Pipe Method Desc:	Pressure
Last Status:	7531

Master Agency Id:	77182
Subject Category Code:	EQT
Subject Item ID:	3
UST Tank Num:	22663
Install Date:	04/09/81
Facility Status:	**Active**
Status Date:	05/09/86
Total Capacity:	10000
Number Of Compartments:	Not reported
Gasoline Flag:	Yes
Diesal Flag:	Not reported
Gashol Flag:	Not reported
Kerosen Flag:	Not reported
Heating Oil Flag:	Not reported
New Used Oil Flag:	Not reported
Other Sub:	Not reported
Other Description:	Not reported
Steel Tank Covered With Asphalt:	Not reported
Cathodically Protected:	Not reported
Epoxy Coated Tank:	Not reported
A Composite Of Different Materials:	Not reported
Fiberglass Or Plastic:	Y
Interior Line With Some Material:	Not reported
Dble Wall As Opposed To Single Wall:	Not reported
Outside Lined w/ Polyethylen Jacket:	Not reported
Made Of Concrete:	Not reported
Liner Covering Excavation Hole:	Not reported
Unknown:	Not reported
Other Material:	Not reported
Other Description:	Not reported
Pipe Method Desc:	Pressure
Last Status:	7531

Map ID	Site	Database(s)	EPA ID Number
17	**BULLARD CLNR INC** **7500 BULLARD AVE NO 15B** **NEW ORLEANS, LA 70128**	**DRYCLEANERS**	**S107446101** **N/A**

Drycleaners:

Facility ID:	39225
Owner:	EVERETT MCGEHEE
Owner Telephone:	Not reported
Store Telephone:	504 242-7004
Mailing Address:	Not reported
Mailing City,St,Zip:	Not reported

18	**EXXON CO USA #50780** **8020 READ RD** **NEW ORLEANS, LA 70127**	**UST**	**U003986724** **N/A**

UST:

Master Agency Id:	13351
Subject Category Code:	EQT
Subject Item ID:	1
UST Tank Num:	11556
Install Date:	04/18/78
Facility Status:	**Removed**
Status Date:	08/01/92
Total Capacity:	10000
Number Of Compartments:	Not reported
Gasoline Flag:	Yes
Diesal Flag:	Not reported
Gashol Flag:	Not reported
Kerosen Flag:	Not reported
Heating Oil Flag:	Not reported
New Used Oil Flag:	Not reported
Other Sub:	Not reported
Other Description:	Not reported
Steel Tank Covered With Asphalt:	Yes
Cathodically Protected:	Not reported
Epoxy Coated Tank:	Not reported
A Composite Of Different Materials:	Not reported
Fiberglass Or Plastic:	Not reported
Interior Line With Some Material:	Not reported
Dble Wall As Opposed To Single Wall:	Not reported
Outside Lined w/ Polyethylen Jacket:	Not reported
Made Of Concrete:	Not reported
Liner Covering Excavation Hole:	Not reported
Unknown:	Not reported
Other Material:	Not reported
Other Description:	Not reported
Pipe Method Desc:	Not reported
Last Status:	17622

Master Agency Id:	13351
Subject Category Code:	EQT
Subject Item ID:	2
UST Tank Num:	11557
Install Date:	04/18/78
Facility Status:	**Removed**
Status Date:	08/01/92
Total Capacity:	8000
Number Of Compartments:	Not reported
Gasoline Flag:	Yes

Map ID	Site	Database(s)	EPA ID Number

EXXON CO USA #50780 (Continued) **U003986724**

Diesal Flag:	Not reported
Gashol Flag:	Not reported
Kerosen Flag:	Not reported
Heating Oil Flag:	Not reported
New Used Oil Flag:	Not reported
Other Sub:	Not reported
Other Description:	Not reported
Steel Tank Covered With Asphalt:	Yes
Cathodically Protected:	Not reported
Epoxy Coated Tank:	Not reported
A Composite Of Different Materials:	Not reported
Fiberglass Or Plastic:	Not reported
Interior Line With Some Material:	Not reported
Dble Wall As Opposed To Single Wall:	Not reported
Outside Lined w/ Polyethylen Jacket:	Not reported
Made Of Concrete:	Not reported
Liner Covering Excavation Hole:	Not reported
Unknown:	Not reported
Other Material:	Not reported
Other Description:	Not reported
Pipe Method Desc:	Not reported
Last Status:	17622

Master Agency Id:	13351
Subject Category Code:	EQT
Subject Item ID:	3
UST Tank Num:	11558
Install Date:	04/18/78
Facility Status:	**Removed**
Status Date:	08/01/92
Total Capacity:	6000
Number Of Compartments:	Not reported
Gasoline Flag:	Yes
Diesal Flag:	Not reported
Gashol Flag:	Not reported
Kerosen Flag:	Not reported
Heating Oil Flag:	Not reported
New Used Oil Flag:	Not reported
Other Sub:	Not reported
Other Description:	Not reported
Steel Tank Covered With Asphalt:	Yes
Cathodically Protected:	Not reported
Epoxy Coated Tank:	Not reported
A Composite Of Different Materials:	Not reported
Fiberglass Or Plastic:	Not reported
Interior Line With Some Material:	Not reported
Dble Wall As Opposed To Single Wall:	Not reported
Outside Lined w/ Polyethylen Jacket:	Not reported
Made Of Concrete:	Not reported
Liner Covering Excavation Hole:	Not reported
Unknown:	Not reported
Other Material:	Not reported
Other Description:	Not reported
Pipe Method Desc:	Not reported
Last Status:	17622

Map ID	Site	Database(s)	EPA ID Number
18	**EXXON CO USA 50780** **8020 READ RD** **NEW ORLEANS, LA 70127**	**RCRA-SQG** **FINDS**	**1004710576** **LAD985194232**

RCRAInfo:

Owner: EXXON CO USA
(713) 656-7761
EPA ID: LAD985194232

Contact: ALDA S POOL
(713) 656-7709

Classification: Conditionally Exempt Small Quantity Generator
TSDF Activities: Not reported

Violation Status: No violations found

FINDS:
Other Pertinent Environmental Activity Identified at Site

RCRAInfo is a national information system that supports the Resource Conservation and Recovery Act (RCRA) program through the tracking of events and activities related to facilities that generate, transport, and treat, store, or dispose of hazardous waste. RCRAInfo allows RCRA program staff to track the notification, permit, compliance, and corrective action activities required under RCRA.

19	**NAZARETH INN II** **9640 HAYNE BLVD** **NEW ORLEANS, LA 70127**	**UST**	**U003921321** **N/A**

UST:

Master Agency Id:	114158
Subject Category Code:	EQT
Subject Item ID:	1
UST Tank Num:	55725
Install Date:	01/01/85
Facility Status:	**Active**
Status Date:	05/28/03
Total Capacity:	300
Number Of Compartments:	Not reported
Gasoline Flag:	Not reported
Diesal Flag:	Yes
Gashol Flag:	Not reported
Kerosen Flag:	Not reported
Heating Oil Flag:	Not reported
New Used Oil Flag:	Not reported
Other Sub:	Not reported
Other Description:	Not reported
Steel Tank Covered With Asphalt:	Not reported
Cathodically Protected:	Not reported
Epoxy Coated Tank:	Not reported
A Composite Of Different Materials:	Not reported
Fiberglass Or Plastic:	Not reported
Interior Line With Some Material:	Not reported
Dble Wall As Opposed To Single Wall:	Not reported
Outside Lined w/ Polyethylen Jacket:	Not reported
Made Of Concrete:	Not reported
Liner Covering Excavation Hole:	Not reported

Map ID	Site	Database(s)	EPA ID Number

NAZARETH INN II (Continued) **U003921321**

Unknown:	Not reported
Other Material:	Not reported
Other Description:	Not reported
Pipe Method Desc:	Not reported
Last Status:	389

---

19 **NAZARETH INN I** **UST** **U004010533**
9630 HAYNE BLVD **N/A**
NEW ORLEANS, LA 70127

UST:

Master Agency Id:	0
Subject Category Code:	EQT
Subject Item ID:	1
UST Tank Num:	55726
Install Date:	01/01/85
Facility Status:	**Not reported**
Status Date:	/ /
Total Capacity:	500
Number Of Compartments:	Not reported
Gasoline Flag:	Not reported
Diesal Flag:	Yes
Gashol Flag:	Not reported
Kerosen Flag:	Not reported
Heating Oil Flag:	Not reported
New Used Oil Flag:	Not reported
Other Sub:	Not reported
Other Description:	Not reported
Steel Tank Covered With Asphalt:	Not reported
Cathodically Protected:	Not reported
Epoxy Coated Tank:	Not reported
A Composite Of Different Materials:	Not reported
Fiberglass Or Plastic:	Not reported
Interior Line With Some Material:	Not reported
Dble Wall As Opposed To Single Wall:	Not reported
Outside Lined w/ Polyethylen Jacket:	Not reported
Made Of Concrete:	Not reported
Liner Covering Excavation Hole:	Not reported
Unknown:	Not reported
Other Material:	Not reported
Other Description:	Not reported
Pipe Method Desc:	Not reported
Last Status:	1

---

19 **PUMPING STATION #13** **BROWNFIELDS** **S108007220**
9600 HAYNE BLVD. **N/A**
NEW ORLEANS, LA

LA_BROWNFIELD:

Web ID:	5663
Facility Name:	pumping station #13
Facility Address:	9600 Hayne Blvd.
Facility Status:	Prospective
Last Action:	(Unknown)

Map ID	Site	Database(s)	EPA ID Number
20	**LITTLE WOODS ELEMENTARY SCHOOL** **10200 CURRAN BOULEVARD** **NEW ORLEANS, LA 70127**	**FINDS**	**1008258807** **110021538843**

FINDS:
Other Pertinent Environmental Activity Identified at Site

NCES (National Center for Education Statistics) is the primary federal entity for collecting and analyzing data related to education in the United States and other nations and the institute of education sciences.

Map ID	Site	Database(s)	EPA ID Number
21	**KWIK-PIK FOOD STORE** **11040 MORRISON RD** **NEW ORLEANS, LA 70127**	**UST**	**U000881406** **N/A**

UST:

Master Agency Id:	66438
Subject Category Code:	EQT
Subject Item ID:	1
UST Tank Num:	25588
Install Date:	04/17/80
Facility Status:	**Removed**
Status Date:	06/01/88
Total Capacity:	10000
Number Of Compartments:	Not reported
Gasoline Flag:	Yes
Diesal Flag:	Not reported
Gashol Flag:	Not reported
Kerosen Flag:	Not reported
Heating Oil Flag:	Not reported
New Used Oil Flag:	Not reported
Other Sub:	Not reported
Other Description:	Not reported
Steel Tank Covered With Asphalt:	Yes
Cathodically Protected:	Not reported
Epoxy Coated Tank:	Not reported
A Composite Of Different Materials:	Not reported
Fiberglass Or Plastic:	Not reported
Interior Line With Some Material:	Not reported
Dble Wall As Opposed To Single Wall:	Not reported
Outside Lined w/ Polyethylen Jacket:	Not reported
Made Of Concrete:	Not reported
Liner Covering Excavation Hole:	Not reported
Unknown:	Not reported
Other Material:	Not reported
Other Description:	Not reported
Pipe Method Desc:	Not reported
Last Status:	22887

Master Agency Id:	66438
Subject Category Code:	EQT
Subject Item ID:	2
UST Tank Num:	25589
Install Date:	04/17/80
Facility Status:	**Removed**
Status Date:	06/01/88
Total Capacity:	10000
Number Of Compartments:	Not reported

Map ID	Site	Database(s)	EPA ID Number
	KWIK-PIK FOOD STORE (Continued)		**U000881406**

Gasoline Flag:	Yes
Diesal Flag:	Not reported
Gashol Flag:	Not reported
Kerosen Flag:	Not reported
Heating Oil Flag:	Not reported
New Used Oil Flag:	Not reported
Other Sub:	Not reported
Other Description:	Not reported
Steel Tank Covered With Asphalt:	Yes
Cathodically Protected:	Not reported
Epoxy Coated Tank:	Not reported
A Composite Of Different Materials:	Not reported
Fiberglass Or Plastic:	Not reported
Interior Line With Some Material:	Not reported
Dble Wall As Opposed To Single Wall:	Not reported
Outside Lined w/ Polyethylen Jacket:	Not reported
Made Of Concrete:	Not reported
Liner Covering Excavation Hole:	Not reported
Unknown:	Not reported
Other Material:	Not reported
Other Description:	Not reported
Pipe Method Desc:	Not reported
Last Status:	22887

Master Agency Id:	66438
Subject Category Code:	EQT
Subject Item ID:	3
UST Tank Num:	25590
Install Date:	04/17/80
Facility Status:	**Removed**
Status Date:	06/01/88
Total Capacity:	10000
Number Of Compartments:	Not reported
Gasoline Flag:	Yes
Diesal Flag:	Not reported
Gashol Flag:	Not reported
Kerosen Flag:	Not reported
Heating Oil Flag:	Not reported
New Used Oil Flag:	Not reported
Other Sub:	Not reported
Other Description:	Not reported
Steel Tank Covered With Asphalt:	Yes
Cathodically Protected:	Not reported
Epoxy Coated Tank:	Not reported
A Composite Of Different Materials:	Not reported
Fiberglass Or Plastic:	Not reported
Interior Line With Some Material:	Not reported
Dble Wall As Opposed To Single Wall:	Not reported
Outside Lined w/ Polyethylen Jacket:	Not reported
Made Of Concrete:	Not reported
Liner Covering Excavation Hole:	Not reported
Unknown:	Not reported
Other Material:	Not reported
Other Description:	Not reported
Pipe Method Desc:	Not reported
Last Status:	22887

Map ID	Site	Database(s)	EPA ID Number
	KWIK-PIK FOOD STORE (Continued)		**U000881406**

Master Agency Id:	66438
Subject Category Code:	EQT
Subject Item ID:	4
UST Tank Num:	41543
Install Date:	10/01/89
Facility Status:	**Active**
Status Date:	04/17/86
Total Capacity:	8000
Number Of Compartments:	Not reported
Gasoline Flag:	Yes
Diesal Flag:	Not reported
Gashol Flag:	Not reported
Kerosen Flag:	Not reported
Heating Oil Flag:	Not reported
New Used Oil Flag:	Not reported
Other Sub:	Not reported
Other Description:	Not reported
Steel Tank Covered With Asphalt:	Not reported
Cathodically Protected:	Not reported
Epoxy Coated Tank:	Not reported
A Composite Of Different Materials:	Yes
Fiberglass Or Plastic:	Not reported
Interior Line With Some Material:	Not reported
Dble Wall As Opposed To Single Wall:	Not reported
Outside Lined w/ Polyethylen Jacket:	Not reported
Made Of Concrete:	Not reported
Liner Covering Excavation Hole:	Not reported
Unknown:	Not reported
Other Material:	Not reported
Other Description:	Not reported
Pipe Method Desc:	Pressure
Last Status:	11296

Master Agency Id:	66438
Subject Category Code:	EQT
Subject Item ID:	5
UST Tank Num:	41544
Install Date:	10/01/89
Facility Status:	**Active**
Status Date:	04/17/86
Total Capacity:	8000
Number Of Compartments:	Not reported
Gasoline Flag:	Yes
Diesal Flag:	Not reported
Gashol Flag:	Not reported
Kerosen Flag:	Not reported
Heating Oil Flag:	Not reported
New Used Oil Flag:	Not reported
Other Sub:	Not reported
Other Description:	Not reported
Steel Tank Covered With Asphalt:	Not reported
Cathodically Protected:	Not reported
Epoxy Coated Tank:	Not reported
A Composite Of Different Materials:	Yes
Fiberglass Or Plastic:	Not reported
Interior Line With Some Material:	Not reported
Dble Wall As Opposed To Single Wall:	Not reported

Map ID	Site	Database(s)	EPA ID Number
	KWIK-PIK FOOD STORE (Continued)		**U000881406**

Outside Lined w/ Polyethylen Jacket:	Not reported
Made Of Concrete:	Not reported
Liner Covering Excavation Hole:	Not reported
Unknown:	Not reported
Other Material:	Not reported
Other Description:	Not reported
Pipe Method Desc:	Pressure
Last Status:	11296

Master Agency Id:	66438
Subject Category Code:	EQT
Subject Item ID:	6
UST Tank Num:	41545
Install Date:	10/01/89
Facility Status:	**Active**
Status Date:	04/17/86
Total Capacity:	8000
Number Of Compartments:	Not reported
Gasoline Flag:	Yes
Diesal Flag:	Not reported
Gashol Flag:	Not reported
Kerosen Flag:	Not reported
Heating Oil Flag:	Not reported
New Used Oil Flag:	Not reported
Other Sub:	Not reported
Other Description:	Not reported
Steel Tank Covered With Asphalt:	Not reported
Cathodically Protected:	Not reported
Epoxy Coated Tank:	Not reported
A Composite Of Different Materials:	Yes
Fiberglass Or Plastic:	Not reported
Interior Line With Some Material:	Not reported
Dble Wall As Opposed To Single Wall:	Not reported
Outside Lined w/ Polyethylen Jacket:	Not reported
Made Of Concrete:	Not reported
Liner Covering Excavation Hole:	Not reported
Unknown:	Not reported
Other Material:	Not reported
Other Description:	Not reported
Pipe Method Desc:	Pressure
Last Status:	11296

22	**CHEVRON USA INC 165370** **7401 READ BLVD** **NEW ORLEANS, LA 70114**	**RCRA-SQG** **FINDS**	**1000623226** **LAD985205806**

Map ID	Site	Database(s)	EPA ID Number

CHEVRON USA INC 165370 (Continued) **1000623226**

RCRAInfo:

Owner:	CHEVRON USA INC (713) 754-3500
EPA ID:	LAD985205806
Contact:	KATHRYN MINTER (713) 754-3500
Classification:	Small Quantity Generator
TSDF Activities:	Not reported
Violation Status:	No violations found

FINDS:
Other Pertinent Environmental Activity Identified at Site

RCRAInfo is a national information system that supports the Resource Conservation and Recovery Act (RCRA) program through the tracking of events and activities related to facilities that generate, transport, and treat, store, or dispose of hazardous waste. RCRAInfo allows RCRA program staff to track the notification, permit, compliance, and corrective action activities required under RCRA.

---

22 **CHEVRON USA INC #165370** **UST** **U003986877**
7401 READ BLVD **N/A**
NEW ORLEANS, LA 70114

UST:

Master Agency Id:	22927
Subject Category Code:	EQT
Subject Item ID:	1
UST Tank Num:	6272
Install Date:	04/28/81
Facility Status:	**Removed**
Status Date:	01/01/93
Total Capacity:	10000
Number Of Compartments:	Not reported
Gasoline Flag:	Not reported
Diesal Flag:	Yes
Gashol Flag:	Not reported
Kerosen Flag:	Not reported
Heating Oil Flag:	Not reported
New Used Oil Flag:	Not reported
Other Sub:	Not reported
Other Description:	Not reported
Steel Tank Covered With Asphalt:	Not reported
Cathodically Protected:	Not reported
Epoxy Coated Tank:	Not reported
A Composite Of Different Materials:	Not reported
Fiberglass Or Plastic:	Y
Interior Line With Some Material:	Not reported
Dble Wall As Opposed To Single Wall:	Not reported
Outside Lined w/ Polyethylen Jacket:	Not reported
Made Of Concrete:	Not reported
Liner Covering Excavation Hole:	Not reported
Unknown:	Not reported

Map ID	Site	Database(s)	EPA ID Number
	CHEVRON USA INC #165370 (Continued)		**U003986877**

Other Material:	Not reported
Other Description:	Not reported
Pipe Method Desc:	Not reported
Last Status:	16948
Master Agency Id:	22927
Subject Category Code:	EQT
Subject Item ID:	2
UST Tank Num:	6273
Install Date:	04/28/81
Facility Status:	**Removed**
Status Date:	01/01/93
Total Capacity:	10000
Number Of Compartments:	Not reported
Gasoline Flag:	Yes
Diesal Flag:	Not reported
Gashol Flag:	Not reported
Kerosen Flag:	Not reported
Heating Oil Flag:	Not reported
New Used Oil Flag:	Not reported
Other Sub:	Not reported
Other Description:	Not reported
Steel Tank Covered With Asphalt:	Not reported
Cathodically Protected:	Not reported
Epoxy Coated Tank:	Not reported
A Composite Of Different Materials:	Not reported
Fiberglass Or Plastic:	Y
Interior Line With Some Material:	Not reported
Dble Wall As Opposed To Single Wall:	Not reported
Outside Lined w/ Polyethylen Jacket:	Not reported
Made Of Concrete:	Not reported
Liner Covering Excavation Hole:	Not reported
Unknown:	Not reported
Other Material:	Not reported
Other Description:	Not reported
Pipe Method Desc:	Not reported
Last Status:	16948
Master Agency Id:	22927
Subject Category Code:	EQT
Subject Item ID:	3
UST Tank Num:	6274
Install Date:	04/28/81
Facility Status:	**Removed**
Status Date:	01/01/93
Total Capacity:	10000
Number Of Compartments:	Not reported
Gasoline Flag:	Yes
Diesal Flag:	Not reported
Gashol Flag:	Not reported
Kerosen Flag:	Not reported
Heating Oil Flag:	Not reported
New Used Oil Flag:	Not reported
Other Sub:	Not reported
Other Description:	Not reported
Steel Tank Covered With Asphalt:	Not reported
Cathodically Protected:	Not reported

Map ID	Site	Database(s)	EPA ID Number
	CHEVRON USA INC #165370 (Continued)		**U003986877**

Epoxy Coated Tank:	Not reported
A Composite Of Different Materials:	Not reported
Fiberglass Or Plastic:	Y
Interior Line With Some Material:	Not reported
Dble Wall As Opposed To Single Wall:	Not reported
Outside Lined w/ Polyethylen Jacket:	Not reported
Made Of Concrete:	Not reported
Liner Covering Excavation Hole:	Not reported
Unknown:	Not reported
Other Material:	Not reported
Other Description:	Not reported
Pipe Method Desc:	Not reported
Last Status:	16948
Master Agency Id:	22927
Subject Category Code:	EQT
Subject Item ID:	4
UST Tank Num:	6275
Install Date:	04/28/81
Facility Status:	**Removed**
Status Date:	01/01/93
Total Capacity:	10000
Number Of Compartments:	Not reported
Gasoline Flag:	Yes
Diesal Flag:	Not reported
Gashol Flag:	Not reported
Kerosen Flag:	Not reported
Heating Oil Flag:	Not reported
New Used Oil Flag:	Not reported
Other Sub:	Not reported
Other Description:	Not reported
Steel Tank Covered With Asphalt:	Not reported
Cathodically Protected:	Not reported
Epoxy Coated Tank:	Not reported
A Composite Of Different Materials:	Not reported
Fiberglass Or Plastic:	Y
Interior Line With Some Material:	Not reported
Dble Wall As Opposed To Single Wall:	Not reported
Outside Lined w/ Polyethylen Jacket:	Not reported
Made Of Concrete:	Not reported
Liner Covering Excavation Hole:	Not reported
Unknown:	Not reported
Other Material:	Not reported
Other Description:	Not reported
Pipe Method Desc:	Not reported
Last Status:	16948

FOCUS MAP 21 ORPHAN SUMMARY

City	EDR ID	Site Name	Site Address	Zip	Database(s)
NEW ORELANS	S106895551	AL'S QUALITY CLEANERS	6003 BULLARD RD. SUITE 1	70128	DRYCLEANERS
NEW ORLEANS	1009217213	LAKELAND MOB 1	6010 BULLARD AVE PROPERTY	70128	RCRA-SQG
NEW ORLEANS	1009217215	LAKELAND MOB 3	6030 BULLARD AVE PROPERTY	70128	RCRA-SQG
NEW ORLEANS	1009217216	LAKELAND MOB 4	6050 BULLARD AVE PROPERTY	70128	RCRA-SQG
NEW ORLEANS	S106033756	EXXON STATION R/S 5-0779	7051 BULLARD AVE # I-10	70128	HIST LUST
NEW ORLEANS	1000213604	GENERAL MTRS TRAINING CNTR	10901 CHEF HWY	70127	FINDS, RCRA-LQG
NEW ORLEANS	1000373070	LARRYS AUTO RPRS	9633 CHEF HWY	70127	RCRA-SQG, FINDS
NEW ORLEANS	1004708676	FREDS AUTOMOTIVE	7358 CHEF HWY	70127	RCRA-SQG, FINDS
NEW ORLEANS	1004712531	TECH III AUTO SVC INC	9336 CHEF HWY	70127	RCRA-SQG, FINDS
NEW ORLEANS	1004707776	GOODYEAR AUTO SVC CTR #2762	5902 READ RD LAKE FOREST PLAZA	70127	RCRA-SQG, FINDS
NEW ORLEANS	1004707934	10 MINUTE OIL CHANGE	7007 READ RD	70127	RCRA-SQG, FINDS

Focus Map 22

EDR Environmental Data Resources Inc

EDR DataMap® - Environmental Atlas

New Orleans Levees 105-111

N

Legend

Roads	Waterways	Powerlines	Water	Listed Sites
Major Roads	Railroads	Pipelines	Superfund Sites	
Contour Lines	Study Boundary	Fault Lines	Federal DOD Sites	
National Wetlands Inventory	100-Yr Flood Zones	Indian Reservations BIA		

Copyright © 2006 EDR, Inc. © 2006 Tele Atlas Rel. 07/2005.

0 1/4 1/2

Scale in Miles

FOCUS MAP 22 SUMMARY

Database	Total Plotted
FEDERAL RECORDS	
NPL	0
Proposed NPL	0
Delisted NPL	0
NPL RECOVERY	0
CERCLIS	0
CERC-NFRAP	0
CORRACTS	0
RCRA TSD	0
RCRA Lg. Quan. Gen.	0
RCRA Sm. Quan. Gen.	0
ERNS	0
HMIRS	0
US ENG CONTROLS	0
US INST CONTROL	0
DOD	0
FUDS	0
US BROWNFIELDS	0
CONSENT	0
ROD	0
UMTRA	0
ODI	0
TRIS	0
TSCA	0
FTTS	0
SSTS	0
ICIS	0
PADS	0
MLTS	0
MINES	0
FINDS	0
RAATS	0
STATE AND LOCAL RECORDS	
State Haz. Waste	0
State Landfill	0
DEBRIS	0
SWRCY	0
LUST	0
HIST LUST	0
UST	1
LIENS	0
SPILLS	0
AUL	0
VCP	0
DRYCLEANERS	0
TRIBAL RECORDS	
INDIAN RESERV	0

FOCUS MAP 22 SUMMARY

Database	Total Plotted
INDIAN LUST	0
INDIAN UST	0
EDR PROPRIETARY RECORDS	
Manufactured Gas Plants	0

NOTES:

Sites may be listed in more than one database

Map ID	Site	Database(s)	EPA ID Number
13	**NEW ORLEANS FIRE DEPT #10** **14069 MORRISON RD** **NEW ORLEANS, LA 70128**	**UST**	**U001893589** **N/A**

UST:

Master Agency Id:	75076
Subject Category Code:	EQT
Subject Item ID:	1
UST Tank Num:	6977
Install Date:	04/30/76
Facility Status:	**Removed**
Status Date:	11/01/99
Total Capacity:	1000
Number Of Compartments:	Not reported
Gasoline Flag:	Not reported
Diesal Flag:	Yes
Gashol Flag:	Not reported
Kerosen Flag:	Not reported
Heating Oil Flag:	Not reported
New Used Oil Flag:	Not reported
Other Sub:	Not reported
Other Description:	Not reported
Steel Tank Covered With Asphalt:	Not reported
Cathodically Protected:	Not reported
Epoxy Coated Tank:	Not reported
A Composite Of Different Materials:	Not reported
Fiberglass Or Plastic:	Y
Interior Line With Some Material:	Not reported
Dble Wall As Opposed To Single Wall:	Not reported
Outside Lined w/ Polyethylen Jacket:	Not reported
Made Of Concrete:	Not reported
Liner Covering Excavation Hole:	Not reported
Unknown:	Not reported
Other Material:	Not reported
Other Description:	Not reported
Pipe Method Desc:	Not reported
Last Status:	3801

FOCUS MAP 22 ORPHAN SUMMARY

City	EDR ID	Site Name	Site Address	Zip	Database(s)
NEW ORLEANS	U003924201	JEAN FREAU SHELL	HWY 190 RT 2 BOX 285	70129	UST
NEW ORLEANS	U001895777	LAKE CATHERINE MARINA	RT 6 BOX 184 C	70129	UST
NEW ORLEANS	U003926974	JEAN FREAU'S REST	RT 6 BOX 133 CHEF MENTEUR HWY	70129	UST
NEW ORLEANS	U003987211	EDWARD M LOMBARD JR	RT 6 BOX 279L	70129	UST
NEW ORLEANS	U003987547	FORT PIKE SCA	HWY 90 & RIGLEY BRIDGE	70129	UST
NEW ORLEANS	1009217213	LAKELAND MOB 1	6010 BULLARD AVE PROPERTY	70128	RCRA-SQG
NEW ORLEANS	1009217215	LAKELAND MOB 3	6030 BULLARD AVE PROPERTY	70128	RCRA-SQG
NEW ORLEANS	1009217216	LAKELAND MOB 4	6050 BULLARD AVE PROPERTY	70128	RCRA-SQG
NEW ORLEANS	S106033594	CHEVRON FACILITY #109006	13301 CHEF MENTEUR / MICHOUD	70129	HIST LUST
NEW ORLEANS	U004040295	POWERS JUNCTION SITE	19001 CHEF MENTEUR HWY	70129	UST

Focus Map 23

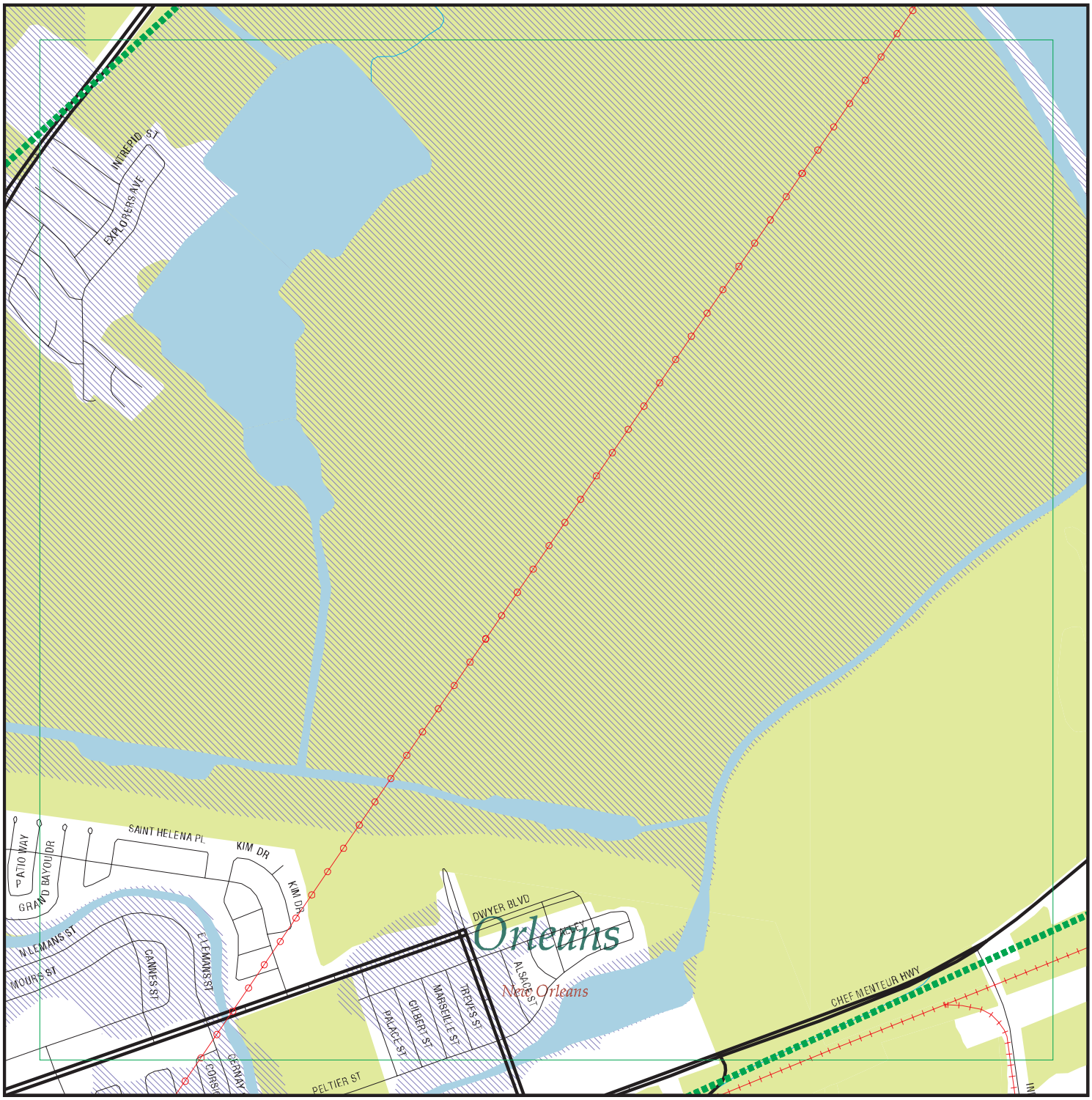

EDR DataMap® - Environmental Atlas

New Orleans Levees 105-111

Legend

Roads
Major Roads
Contour Lines
National Wetlands Inventory
Waterways
Railroads
Study Boundary
100-Yr Flood Zones
Powerlines
Pipelines
Fault Lines
Indian Reservations BIA
Water
Superfund Sites
Federal DOD Sites
Listed Sites

N

0 1/4 1/2

Scale in Miles

Copyright © 2006 EDR, Inc. © 2006 Tele Atlas Rel. 07/2005.

FOCUS MAP 23 ORPHAN SUMMARY

City	EDR ID	Site Name	Site Address	Zip	Database(s)
NEW ORLEANS	U003924201	JEAN FREAU SHELL	HWY 190 RT 2 BOX 285	70129	UST
NEW ORLEANS	U001895777	LAKE CATHERINE MARINA	RT 6 BOX 184 C	70129	UST
NEW ORLEANS	U003926974	JEAN FREAU'S REST	RT 6 BOX 133 CHEF MENTEUR HWY	70129	UST
NEW ORLEANS	U003987211	EDWARD M LOMBARD JR	RT 6 BOX 279L	70129	UST
NEW ORLEANS	U003987547	FORT PIKE SCA	HWY 90 & RIGLEY BRIDGE	70129	UST
NEW ORLEANS	S106033594	CHEVRON FACILITY #109006	13301 CHEF MENTEUR / MICHOUD	70129	HIST LUST
NEW ORLEANS	U004040295	POWERS JUNCTION SITE	19001 CHEF MENTEUR HWY	70129	UST
NEW ORLEANS	1004714824	TRANSWOOD LOGISTICS INC	475 INDUSTRIAL PKWAY	70129	RCRA-SQG, FINDS

Focus Map 24

EDR DataMap® - Environmental Atlas

New Orleans Levees 105-111

Legend

- Roads
- Major Roads
- Contour Lines
- National Wetlands Inventory
- Waterways
- Railroads
- Study Boundary
- 100-Yr Flood Zones
- Powerlines
- Pipelines
- Fault Lines
- Indian Reservations BIA
- Water
- Superfund Sites
- Federal DOD Sites
- Listed Sites

N

0 1/4 1/2

Scale in Miles

Copyright © 2006 EDR, Inc. © 2006 Tele Atlas Rel. 07/2005.

FOCUS MAP 24 ORPHAN SUMMARY

City	EDR ID	Site Name	Site Address	Zip	Database(s)
NEW ORLEANS	U003924201	JEAN FREAU SHELL	HWY 190 RT 2 BOX 285	70129	UST
NEW ORLEANS	U001895777	LAKE CATHERINE MARINA	RT 6 BOX 184 C	70129	UST
NEW ORLEANS	U003926974	JEAN FREAU'S REST	RT 6 BOX 133 CHEF MENTEUR HWY	70129	UST
NEW ORLEANS	U003987211	EDWARD M LOMBARD JR	RT 6 BOX 279L	70129	UST
NEW ORLEANS	U003987547	FORT PIKE SCA	HWY 90 & RIGLEY BRIDGE	70129	UST
NEW ORLEANS	S106033594	CHEVRON FACILITY #109006	13301 CHEF MENTEUR / MICHOUD	70129	HIST LUST
NEW ORLEANS	U004040295	POWERS JUNCTION SITE	19001 CHEF MENTEUR HWY	70129	UST
NEW ORLEANS	1004714824	TRANSWOOD LOGISTICS INC	475 INDUSTRIAL PKWAY	70129	RCRA-SQG, FINDS

Focus Map 25

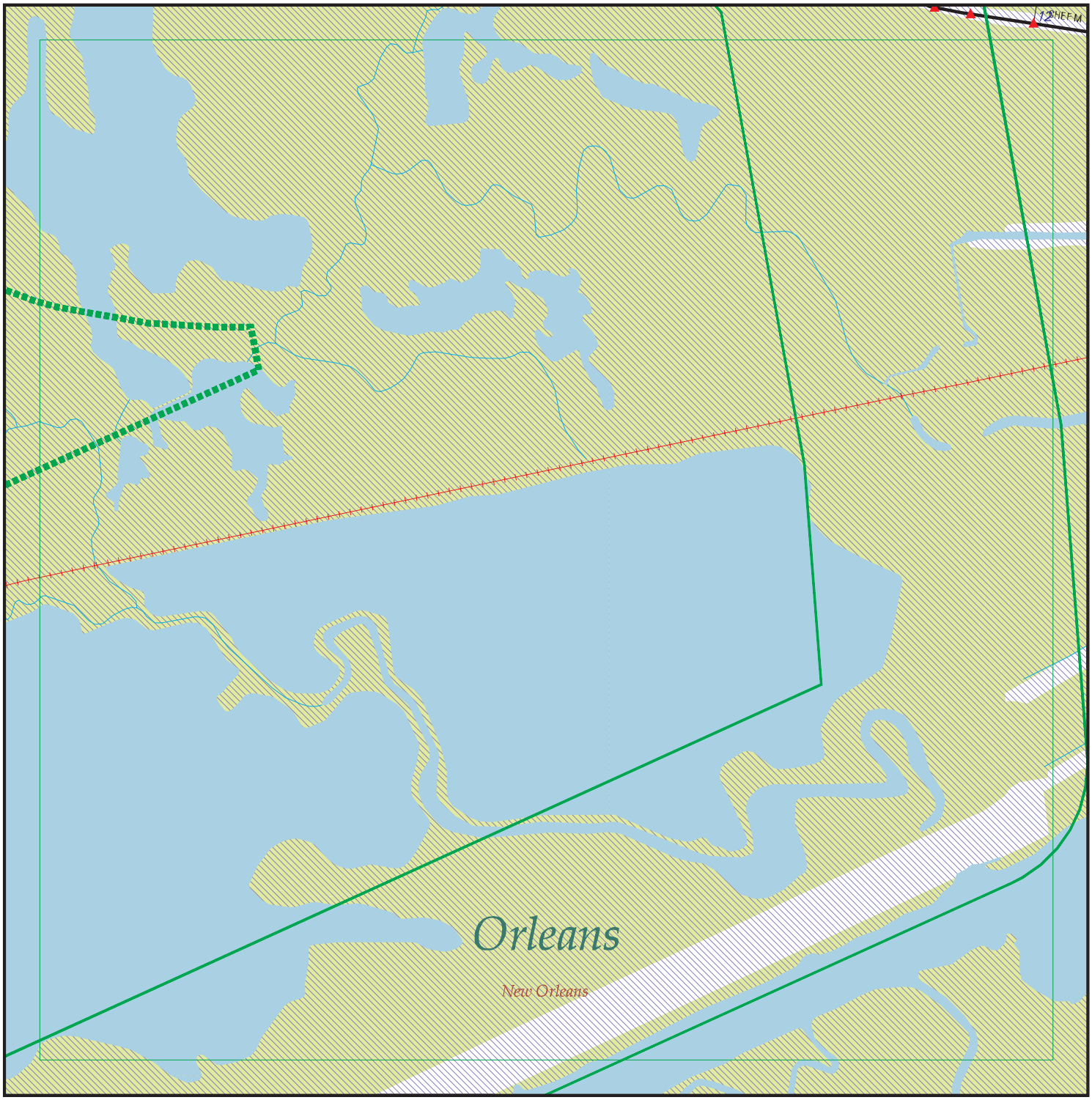

EDR DataMap® - Environmental Atlas

New Orleans Levees 105-111

Legend

- Roads
- Major Roads
- Contour Lines
- National Wetlands Inventory
- Waterways
- Railroads
- Study Boundary
- 100-Yr Flood Zones
- Powerlines
- Pipelines
- Fault Lines
- Indian Reservations BIA
- Water
- Superfund Sites
- Federal DOD Sites
- Listed Sites

N

0 1/4 1/2

Scale in Miles

Copyright © 2006 EDR, Inc. © 2006 Tele Atlas Rel. 07/2005.

FOCUS MAP 25 SUMMARY

Database	Total Plotted
FEDERAL RECORDS	
NPL	0
Proposed NPL	0
Delisted NPL	0
NPL RECOVERY	0
CERCLIS	0
CERC-NFRAP	0
CORRACTS	0
RCRA TSD	0
RCRA Lg. Quan. Gen.	0
RCRA Sm. Quan. Gen.	0
ERNS	1
HMIRS	0
US ENG CONTROLS	0
US INST CONTROL	0
DOD	0
FUDS	0
US BROWNFIELDS	0
CONSENT	0
ROD	0
UMTRA	0
ODI	0
TRIS	0
TSCA	0
FTTS	0
SSTS	0
ICIS	0
PADS	0
MLTS	0
MINES	0
FINDS	0
RAATS	0
STATE AND LOCAL RECORDS	
State Haz. Waste	0
State Landfill	0
DEBRIS	0
SWRCY	0
LUST	0
HIST LUST	0
UST	2
LIENS	0
SPILLS	0
AUL	0
VCP	0
DRYCLEANERS	0
TRIBAL RECORDS	
INDIAN RESERV	0

FOCUS MAP 25 SUMMARY

Database	Total Plotted
INDIAN LUST	0
INDIAN UST	0
EDR PROPRIETARY RECORDS	
Manufactured Gas Plants	0

NOTES:

Sites may be listed in more than one database

Map ID	Site	Database(s)	EPA ID Number
10	**BARNEY JOHNSON JR** **20844 CHEF MENTEUR** **NEW ORLEANS, LA 70129**	**UST**	**U001894833** **N/A**

UST:

Master Agency Id:	73230
Subject Category Code:	EQT
Subject Item ID:	1
UST Tank Num:	14732
Install Date:	04/15/76
Facility Status:	**Removed**
Status Date:	08/01/00
Total Capacity:	3000
Number Of Compartments:	Not reported
Gasoline Flag:	Not reported
Diesal Flag:	Not reported
Gashol Flag:	Not reported
Kerosen Flag:	Not reported
Heating Oil Flag:	Not reported
New Used Oil Flag:	Not reported
Other Sub:	Not reported
Other Description:	Not reported
Steel Tank Covered With Asphalt:	Not reported
Cathodically Protected:	Not reported
Epoxy Coated Tank:	Not reported
A Composite Of Different Materials:	Not reported
Fiberglass Or Plastic:	Not reported
Interior Line With Some Material:	Not reported
Dble Wall As Opposed To Single Wall:	Not reported
Outside Lined w/ Polyethylen Jacket:	Not reported
Made Of Concrete:	Not reported
Liner Covering Excavation Hole:	Not reported
Unknown:	Not reported
Other Material:	Not reported
Other Description:	Not reported
Pipe Method Desc:	Not reported
Last Status:	2799

Master Agency Id:	73230
Subject Category Code:	EQT
Subject Item ID:	2
UST Tank Num:	14733
Install Date:	04/15/76
Facility Status:	**Removed**
Status Date:	08/01/00
Total Capacity:	3000
Number Of Compartments:	Not reported
Gasoline Flag:	Not reported
Diesal Flag:	Not reported
Gashol Flag:	Not reported
Kerosen Flag:	Not reported
Heating Oil Flag:	Not reported
New Used Oil Flag:	Not reported
Other Sub:	Not reported
Other Description:	Not reported
Steel Tank Covered With Asphalt:	Not reported
Cathodically Protected:	Not reported
Epoxy Coated Tank:	Not reported
A Composite Of Different Materials:	Not reported

Map ID	Site	Database(s)	EPA ID Number

BARNEY JOHNSON JR (Continued) **U001894833**

Fiberglass Or Plastic:	Not reported
Interior Line With Some Material:	Not reported
Dble Wall As Opposed To Single Wall:	Not reported
Outside Lined w/ Polyethylen Jacket:	Not reported
Made Of Concrete:	Not reported
Liner Covering Excavation Hole:	Not reported
Unknown:	Not reported
Other Material:	Not reported
Other Description:	Not reported
Pipe Method Desc:	Not reported
Last Status:	2799

Master Agency Id:	73230
Subject Category Code:	EQT
Subject Item ID:	3
UST Tank Num:	14734
Install Date:	04/15/76
Facility Status:	**Removed**
Status Date:	08/01/00
Total Capacity:	3000
Number Of Compartments:	Not reported
Gasoline Flag:	Not reported
Diesal Flag:	Yes
Gashol Flag:	Not reported
Kerosen Flag:	Not reported
Heating Oil Flag:	Not reported
New Used Oil Flag:	Not reported
Other Sub:	Not reported
Other Description:	Not reported
Steel Tank Covered With Asphalt:	Not reported
Cathodically Protected:	Not reported
Epoxy Coated Tank:	Not reported
A Composite Of Different Materials:	Not reported
Fiberglass Or Plastic:	Not reported
Interior Line With Some Material:	Not reported
Dble Wall As Opposed To Single Wall:	Not reported
Outside Lined w/ Polyethylen Jacket:	Not reported
Made Of Concrete:	Not reported
Liner Covering Excavation Hole:	Not reported
Unknown:	Not reported
Other Material:	Not reported
Other Description:	Not reported
Pipe Method Desc:	Not reported
Last Status:	2799

Master Agency Id:	73230
Subject Category Code:	EQT
Subject Item ID:	4
UST Tank Num:	14735
Install Date:	04/15/76
Facility Status:	**Removed**
Status Date:	08/01/00
Total Capacity:	3000
Number Of Compartments:	Not reported
Gasoline Flag:	Not reported
Diesal Flag:	Not reported
Gashol Flag:	Not reported

Map ID	Site	Database(s)	EPA ID Number

BARNEY JOHNSON JR (Continued) **U001894833**

Kerosen Flag:	Not reported
Heating Oil Flag:	Not reported
New Used Oil Flag:	Not reported
Other Sub:	Not reported
Other Description:	Not reported
Steel Tank Covered With Asphalt:	Not reported
Cathodically Protected:	Not reported
Epoxy Coated Tank:	Not reported
A Composite Of Different Materials:	Not reported
Fiberglass Or Plastic:	Not reported
Interior Line With Some Material:	Not reported
Dble Wall As Opposed To Single Wall:	Not reported
Outside Lined w/ Polyethylen Jacket:	Not reported
Made Of Concrete:	Not reported
Liner Covering Excavation Hole:	Not reported
Unknown:	Not reported
Other Material:	Not reported
Other Description:	Not reported
Pipe Method Desc:	Not reported
Last Status:	2799

---

11 **PHILLIPS 66 CO #009838** **UST** **U001899224**
20900 US HWY 90 **N/A**
NEW ORLEANS, LA 70126

UST:

Master Agency Id:	67634
Subject Category Code:	EQT
Subject Item ID:	1
UST Tank Num:	19798
Install Date:	04/03/69
Facility Status:	**Closed**
Status Date:	04/24/86
Total Capacity:	6000
Number Of Compartments:	Not reported
Gasoline Flag:	Yes
Diesal Flag:	Not reported
Gashol Flag:	Not reported
Kerosen Flag:	Not reported
Heating Oil Flag:	Not reported
New Used Oil Flag:	Not reported
Other Sub:	Not reported
Other Description:	Not reported
Steel Tank Covered With Asphalt:	Not reported
Cathodically Protected:	Not reported
Epoxy Coated Tank:	Not reported
A Composite Of Different Materials:	Not reported
Fiberglass Or Plastic:	Not reported
Interior Line With Some Material:	Not reported
Dble Wall As Opposed To Single Wall:	Not reported
Outside Lined w/ Polyethylen Jacket:	Not reported
Made Of Concrete:	Not reported
Liner Covering Excavation Hole:	Not reported
Unknown:	Not reported
Other Material:	Not reported
Other Description:	Not reported
Pipe Method Desc:	Not reported
Last Status:	3525

Map ID	Site	Database(s)	EPA ID Number
	PHILLIPS 66 CO #009838 (Continued)		**U001899224**

Master Agency Id:	67634
Subject Category Code:	EQT
Subject Item ID:	2
UST Tank Num:	19799
Install Date:	04/03/69
Facility Status:	**Closed**
Status Date:	04/24/86
Total Capacity:	2000
Number Of Compartments:	Not reported
Gasoline Flag:	Yes
Diesal Flag:	Not reported
Gashol Flag:	Not reported
Kerosen Flag:	Not reported
Heating Oil Flag:	Not reported
New Used Oil Flag:	Not reported
Other Sub:	Not reported
Other Description:	Not reported
Steel Tank Covered With Asphalt:	Not reported
Cathodically Protected:	Not reported
Epoxy Coated Tank:	Not reported
A Composite Of Different Materials:	Not reported
Fiberglass Or Plastic:	Not reported
Interior Line With Some Material:	Not reported
Dble Wall As Opposed To Single Wall:	Not reported
Outside Lined w/ Polyethylen Jacket:	Not reported
Made Of Concrete:	Not reported
Liner Covering Excavation Hole:	Not reported
Unknown:	Not reported
Other Material:	Not reported
Other Description:	Not reported
Pipe Method Desc:	Not reported
Last Status:	3525

Master Agency Id:	67634
Subject Category Code:	EQT
Subject Item ID:	3
UST Tank Num:	19800
Install Date:	04/03/69
Facility Status:	**Closed**
Status Date:	04/24/86
Total Capacity:	1000
Number Of Compartments:	Not reported
Gasoline Flag:	Yes
Diesal Flag:	Not reported
Gashol Flag:	Not reported
Kerosen Flag:	Not reported
Heating Oil Flag:	Not reported
New Used Oil Flag:	Not reported
Other Sub:	Not reported
Other Description:	Not reported
Steel Tank Covered With Asphalt:	Not reported
Cathodically Protected:	Not reported
Epoxy Coated Tank:	Not reported
A Composite Of Different Materials:	Not reported
Fiberglass Or Plastic:	Not reported
Interior Line With Some Material:	Not reported
Dble Wall As Opposed To Single Wall:	Not reported

Map ID	Site	Database(s)	EPA ID Number
	PHILLIPS 66 CO #009838 (Continued)		**U001899224**

Outside Lined w/ Polyethylen Jacket:	Not reported
Made Of Concrete:	Not reported
Liner Covering Excavation Hole:	Not reported
Unknown:	Not reported
Other Material:	Not reported
Other Description:	Not reported
Pipe Method Desc:	Not reported
Last Status:	3525

Master Agency Id:	67634
Subject Category Code:	EQT
Subject Item ID:	4
UST Tank Num:	19801
Install Date:	04/03/69
Facility Status:	**Closed**
Status Date:	04/24/86
Total Capacity:	6000
Number Of Compartments:	Not reported
Gasoline Flag:	Yes
Diesal Flag:	Not reported
Gashol Flag:	Not reported
Kerosen Flag:	Not reported
Heating Oil Flag:	Not reported
New Used Oil Flag:	Not reported
Other Sub:	Not reported
Other Description:	Not reported
Steel Tank Covered With Asphalt:	Not reported
Cathodically Protected:	Not reported
Epoxy Coated Tank:	Not reported
A Composite Of Different Materials:	Not reported
Fiberglass Or Plastic:	Not reported
Interior Line With Some Material:	Not reported
Dble Wall As Opposed To Single Wall:	Not reported
Outside Lined w/ Polyethylen Jacket:	Not reported
Made Of Concrete:	Not reported
Liner Covering Excavation Hole:	Not reported
Unknown:	Not reported
Other Material:	Not reported
Other Description:	Not reported
Pipe Method Desc:	Not reported
Last Status:	3525

Master Agency Id:	67634
Subject Category Code:	EQT
Subject Item ID:	5
UST Tank Num:	19802
Install Date:	04/03/69
Facility Status:	**Closed**
Status Date:	04/24/86
Total Capacity:	6000
Number Of Compartments:	Not reported
Gasoline Flag:	Yes
Diesal Flag:	Not reported
Gashol Flag:	Not reported
Kerosen Flag:	Not reported
Heating Oil Flag:	Not reported
New Used Oil Flag:	Not reported

Map ID	Site	Database(s)	EPA ID Number
	PHILLIPS 66 CO #009838 (Continued)		**U001899224**

Other Sub:	Not reported
Other Description:	Not reported
Steel Tank Covered With Asphalt:	Not reported
Cathodically Protected:	Not reported
Epoxy Coated Tank:	Not reported
A Composite Of Different Materials:	Not reported
Fiberglass Or Plastic:	Not reported
Interior Line With Some Material:	Not reported
Dble Wall As Opposed To Single Wall:	Not reported
Outside Lined w/ Polyethylen Jacket:	Not reported
Made Of Concrete:	Not reported
Liner Covering Excavation Hole:	Not reported
Unknown:	Not reported
Other Material:	Not reported
Other Description:	Not reported
Pipe Method Desc:	Not reported
Last Status:	3525

12	**21000 CHEF MENTEUR HWY** **21000 CHEF MENTEUR HWY** **NEW ORLEANS, LA 0**	**ERNS**	**2000550126** **N/A**

Click this hyperlink while viewing on your computer to access additional ERNS detail in the EDR Site Report.

FOCUS MAP 25 ORPHAN SUMMARY

City	EDR ID	Site Name	Site Address	Zip	Database(s)
NEW ORLEANS	U003924201	JEAN FREAU SHELL	HWY 190 RT 2 BOX 285	70129	UST
NEW ORLEANS	U001895777	LAKE CATHERINE MARINA	RT 6 BOX 184 C	70129	UST
NEW ORLEANS	U003926974	JEAN FREAU'S REST	RT 6 BOX 133 CHEF MENTEUR HWY	70129	UST
NEW ORLEANS	U003987211	EDWARD M LOMBARD JR	RT 6 BOX 279L	70129	UST
NEW ORLEANS	U003987547	FORT PIKE SCA	HWY 90 & RIGLEY BRIDGE	70129	UST
NEW ORLEANS	S106033594	CHEVRON FACILITY #109006	13301 CHEF MENTEUR / MICHOUD	70129	HIST LUST
NEW ORLEANS	U004040295	POWERS JUNCTION SITE	19001 CHEF MENTEUR HWY	70129	UST

Focus Map 26

EDR DataMap® - Environmental Atlas

New Orleans Levees 105-111

Legend

Roads
Major Roads
Contour Lines
National Wetlands Inventory
Waterways
Railroads
Study Boundary
100-Yr Flood Zones
Powerlines
Pipelines
Fault Lines
Indian Reservations BIA
Water
Superfund Sites
Federal DOD Sites
Listed Sites

N

0 1/4 1/2

Scale in Miles

Copyright © 2006 EDR, Inc. © 2006 Tele Atlas Rel. 07/2005.

FOCUS MAP 26 SUMMARY

Database	Total Plotted
FEDERAL RECORDS	
NPL	0
Proposed NPL	0
Delisted NPL	0
NPL RECOVERY	0
CERCLIS	0
CERC-NFRAP	0
CORRACTS	0
RCRA TSD	0
RCRA Lg. Quan. Gen.	0
RCRA Sm. Quan. Gen.	0
ERNS	1
HMIRS	0
US ENG CONTROLS	0
US INST CONTROL	0
DOD	0
FUDS	0
US BROWNFIELDS	0
CONSENT	0
ROD	0
UMTRA	0
ODI	0
TRIS	0
TSCA	0
FTTS	0
SSTS	0
ICIS	0
PADS	0
MLTS	0
MINES	0
FINDS	0
RAATS	0
STATE AND LOCAL RECORDS	
State Haz. Waste	0
State Landfill	0
DEBRIS	0
SWRCY	0
LUST	0
HIST LUST	0
UST	0
LIENS	0
SPILLS	0
AUL	0
VCP	0
DRYCLEANERS	0
TRIBAL RECORDS	
INDIAN RESERV	0

FOCUS MAP 26 SUMMARY

Database	Total Plotted
INDIAN LUST	0
INDIAN UST	0
EDR PROPRIETARY RECORDS	
Manufactured Gas Plants	0

NOTES:

Sites may be listed in more than one database

Map ID	Site	Database(s)	EPA ID Number
12	**21000 CHEF MENTEUR HWY** **21000 CHEF MENTEUR HWY** **NEW ORLEANS, LA 0**	**ERNS**	**2000550126** **N/A**

Click this hyperlink while viewing on your computer to access additional ERNS detail in the EDR Site Report.

FOCUS MAP 26 ORPHAN SUMMARY

City	EDR ID	Site Name	Site Address	Zip	Database(s)
NEW ORLEANS	U003924201	JEAN FREAU SHELL	HWY 190 RT 2 BOX 285	70129	UST
NEW ORLEANS	U001895777	LAKE CATHERINE MARINA	RT 6 BOX 184 C	70129	UST
NEW ORLEANS	U003926974	JEAN FREAU'S REST	RT 6 BOX 133 CHEF MENTEUR HWY	70129	UST
NEW ORLEANS	U003987211	EDWARD M LOMBARD JR	RT 6 BOX 279L	70129	UST
NEW ORLEANS	U003987547	FORT PIKE SCA	HWY 90 & RIGLEY BRIDGE	70129	UST
NEW ORLEANS	S106033594	CHEVRON FACILITY #109006	13301 CHEF MENTEUR / MICHOUD	70129	HIST LUST
NEW ORLEANS	U004040295	POWERS JUNCTION SITE	19001 CHEF MENTEUR HWY	70129	UST

Focus Map 27

EDR DataMap® - Environmental Atlas

New Orleans Levees 105-111

Legend

Roads
Major Roads
Contour Lines
Waterways
Railroads
Study Boundary
100-Yr Flood Zones
Powerlines
Pipelines
Fault Lines
Indian Reservations BIA
Water
Superfund Sites
Federal DOD Sites
Listed Sites

N

0 1/4 1/2

Scale in Miles

Copyright © 2006 EDR, Inc. © 2006 Tele Atlas Rel. 07/2005.

FOCUS MAP 27 SUMMARY

Database	Total Plotted
FEDERAL RECORDS	
NPL	0
Proposed NPL	0
Delisted NPL	0
NPL RECOVERY	0
CERCLIS	0
CERC-NFRAP	0
CORRACTS	0
RCRA TSD	0
RCRA Lg. Quan. Gen.	0
RCRA Sm. Quan. Gen.	0
ERNS	2
HMIRS	0
US ENG CONTROLS	0
US INST CONTROL	0
DOD	0
FUDS	0
US BROWNFIELDS	0
CONSENT	0
ROD	0
UMTRA	0
ODI	0
TRIS	0
TSCA	0
FTTS	0
SSTS	0
ICIS	0
PADS	0
MLTS	0
MINES	0
FINDS	0
RAATS	0
STATE AND LOCAL RECORDS	
State Haz. Waste	0
State Landfill	0
DEBRIS	0
SWRCY	0
LUST	0
HIST LUST	0
UST	0
LIENS	0
SPILLS	0
AUL	0
VCP	0
DRYCLEANERS	0
TRIBAL RECORDS	
INDIAN RESERV	0

FOCUS MAP 27 SUMMARY

Database	Total Plotted
INDIAN LUST	0
INDIAN UST	0
EDR PROPRIETARY RECORDS	
Manufactured Gas Plants	0

NOTES:

Sites may be listed in more than one database

Map ID	Site	Database(s)	EPA ID Number
49	**2251 LAKESHORE DR.** **2251 LAKESHORE DR.** **NEW ORLEANS, LA** Click this hyperlink while viewing on your computer to access additional ERNS detail in the EDR Site Report.	**ERNS**	**2005626694** **N/A**
52	**ELYSIAN FIELDS AVE AND LAKE SHORE DR.** **ELYSIAN FIELDS AVE AND LAKE SHORE DR.** **NEW ORLEANS, LA** Click this hyperlink while viewing on your computer to access additional ERNS detail in the EDR Site Report.	**ERNS**	**8865379** **N/A**

FOCUS MAP 27 ORPHAN SUMMARY

City	EDR ID	Site Name	Site Address	Zip	Database(s)
NEW ORLEANS	U003739690	IRISH BAYOU TRAVEL CENTER	252 HWY 11	70124	UST
NEW ORLEANS	S106033591	CHEVRON FACILITY #108960	3134 ELYSIAN FIELDS AVE # / IH-610	70122	HIST LUST
NEW ORLEANS	U003969936	SANITATION GARAGE (ABANDONED)	ELYSIAN FIELDS FLORIDA AVE	70122	UST
NEW ORLEANS	1000178569	US COAST GUARD NEW CANAL STATION	LAKESHORE WEST END BLVD	70124	FINDS, RCRA-LQG
NEW ORLEANS	U003921426	HOTARD SERVICE INC	2838 TOURO ST	70122	UST
NEW ORLEANS	1000486197	JOHN KENNEDY HIGH SCHOOL	WIZNER BOULEVARD	70124	CERCLIS, FINDS

Focus Map 28

EDR DataMap® - Environmental Atlas

New Orleans Levees 105-111

Legend

- Roads
- Major Roads
- Contour Lines
- Waterways
- Railroads
- Study Boundary
- 100-Yr Flood Zones
- Powerlines
- Pipelines
- Fault Lines
- Indian Reservations BIA
- Water
- Superfund Sites
- Federal DOD Sites
- Listed Sites

N

0 1/4 1/2

Scale in Miles

Copyright © 2006 EDR, Inc. © 2006 Tele Atlas Rel. 07/2005.

FOCUS MAP 28 SUMMARY

Database	Total Plotted
FEDERAL RECORDS	
NPL	0
Proposed NPL	0
Delisted NPL	0
NPL RECOVERY	0
CERCLIS	0
CERC-NFRAP	0
CORRACTS	0
RCRA TSD	0
RCRA Lg. Quan. Gen.	2
RCRA Sm. Quan. Gen.	28
ERNS	2
HMIRS	0
US ENG CONTROLS	0
US INST CONTROL	0
DOD	0
FUDS	1
US BROWNFIELDS	0
CONSENT	0
ROD	0
UMTRA	0
ODI	0
TRIS	0
TSCA	0
FTTS	0
SSTS	0
ICIS	0
PADS	0
MLTS	0
MINES	0
FINDS	27
RAATS	0
STATE AND LOCAL RECORDS	
State Haz. Waste	0
State Landfill	0
DEBRIS	0
SWRCY	0
LUST	0
HIST LUST	7
UST	18
LIENS	0
SPILLS	1
AUL	1
VCP	0
DRYCLEANERS	1
TRIBAL RECORDS	
INDIAN RESERV	0

FOCUS MAP 28 SUMMARY

Database	Total Plotted
INDIAN LUST	0
INDIAN UST	0
EDR PROPRIETARY RECORDS	
Manufactured Gas Plants	0

NOTES:

Sites may be listed in more than one database

Map ID	Site	Database(s)	EPA ID Number
31	**USARC J DIAMOND** **5010 LEROY JOHNSON DR** **NEW ORLEANS, LA 70146**	**RCRA-SQG** **FINDS**	**1004714929** **LAR000043208**

RCRAInfo:
Owner: 90TH RSC ARMY RESERVE
(501) 771-7992
EPA ID: LAR000043208

Contact: JAMES WHEELER
(501) 771-7992

Classification: Conditionally Exempt Small Quantity Generator
TSDF Activities: Not reported

Violation Status: No violations found

FINDS:
Other Pertinent Environmental Activity Identified at Site

RCRAInfo is a national information system that supports the Resource Conservation and Recovery Act (RCRA) program through the tracking of events and activities related to facilities that generate, transport, and treat, store, or dispose of hazardous waste. RCRAInfo allows RCRA program staff to track the notification, permit, compliance, and corrective action activities required under RCRA.

31	**USARC R FLEMING JR** **5030 LEROY JOHNSON DR** **NEW ORLEANS, LA 70146**	**RCRA-SQG** **FINDS**	**1004707683** **LA2210022271**

RCRAInfo:
Owner: 80TH RSC ARMY RESERVE
(501) 771-7882
EPA ID: LA2210022271

Contact: JAMES WHEELER
(501) 771-7992

Classification: Conditionally Exempt Small Quantity Generator
TSDF Activities: Not reported

Violation Status: No violations found

FINDS:
Other Pertinent Environmental Activity Identified at Site

RCRAInfo is a national information system that supports the Resource Conservation and Recovery Act (RCRA) program through the tracking of events and activities related to facilities that generate, transport, and treat, store, or dispose of hazardous waste. RCRAInfo allows RCRA program staff to track the notification, permit, compliance, and corrective action activities required under RCRA.

Map ID	Site	Database(s)	EPA ID Number
33	**COLEMAN AMERICAN MOVING SERVICE** **7020 FRANKLIN AVE** **NEW ORLEANS, LA 70122**	**UST**	**U000875541** **N/A**

UST:

Master Agency Id:	75000
Subject Category Code:	EQT
Subject Item ID:	1
UST Tank Num:	3625
Install Date:	01/01/80
Facility Status:	**Closed**
Status Date:	12/01/93
Total Capacity:	1000
Number Of Compartments:	Not reported
Gasoline Flag:	Yes
Diesal Flag:	Not reported
Gashol Flag:	Not reported
Kerosen Flag:	Not reported
Heating Oil Flag:	Not reported
New Used Oil Flag:	Not reported
Other Sub:	Not reported
Other Description:	Not reported
Steel Tank Covered With Asphalt:	Yes
Cathodically Protected:	Not reported
Epoxy Coated Tank:	Not reported
A Composite Of Different Materials:	Not reported
Fiberglass Or Plastic:	Not reported
Interior Line With Some Material:	Not reported
Dble Wall As Opposed To Single Wall:	Not reported
Outside Lined w/ Polyethylen Jacket:	Not reported
Made Of Concrete:	Not reported
Liner Covering Excavation Hole:	Not reported
Unknown:	Not reported
Other Material:	Not reported
Other Description:	Not reported
Pipe Method Desc:	Not reported
Last Status:	1059

Master Agency Id:	75000
Subject Category Code:	EQT
Subject Item ID:	2
UST Tank Num:	3626
Install Date:	01/01/80
Facility Status:	**Removed**
Status Date:	10/01/93
Total Capacity:	1000
Number Of Compartments:	Not reported
Gasoline Flag:	Yes
Diesal Flag:	Not reported
Gashol Flag:	Not reported
Kerosen Flag:	Not reported
Heating Oil Flag:	Not reported
New Used Oil Flag:	Not reported
Other Sub:	Not reported
Other Description:	Not reported
Steel Tank Covered With Asphalt:	Yes
Cathodically Protected:	Not reported
Epoxy Coated Tank:	Not reported
A Composite Of Different Materials:	Not reported

Map ID	Site	Database(s)	EPA ID Number

COLEMAN AMERICAN MOVING SERVICE (Continued) **U000875541**

Fiberglass Or Plastic:	Not reported
Interior Line With Some Material:	Not reported
Dble Wall As Opposed To Single Wall:	Not reported
Outside Lined w/ Polyethylen Jacket:	Not reported
Made Of Concrete:	Not reported
Liner Covering Excavation Hole:	Not reported
Unknown:	Not reported
Other Material:	Not reported
Other Description:	Not reported
Pipe Method Desc:	Not reported
Last Status:	15444

---

34 **LA NATL GUARD AASF 1** **RCRA-SQG** **1000155813**
6401 S SHORE HABOR B BLDG 101 **FINDS** **LAD981054489**
NEW ORLEANS, LA 70126

RCRAInfo:

Owner: LA NATIONAL GUARD
(504) 278-6266
EPA ID: LAD981054489

Contact: LEE LAVESPERE
(318) 641-5777

Classification: Conditionally Exempt Small Quantity Generator
TSDF Activities: Not reported

Violation Status: No violations found

FINDS:
Other Pertinent Environmental Activity Identified at Site

RCRAInfo is a national information system that supports the Resource Conservation and Recovery Act (RCRA) program through the tracking of events and activities related to facilities that generate, transport, and treat, store, or dispose of hazardous waste. RCRAInfo allows RCRA program staff to track the notification, permit, compliance, and corrective action activities required under RCRA.

---

34 **CHEVRON USA INC NO LAKEFRONT AIRPT** **RCRA-SQG** **1000434078**
6301 GUISEPPE BELANCA ST **FINDS** **LAD039432364**
NEW ORLEANS, LA 70126

Map ID	Site	Database(s)	EPA ID Number

CHEVRON USA INC NO LAKEFRONT AIRPT (Continued) **1000434078**

RCRAInfo:
Owner: CHEVRON USA INC
(504) 244-4151
EPA ID: LAD039432364

Contact: Not reported

Classification: Small Quantity Generator
TSDF Activities: Not reported

Violation Status: Violations exist

Regulation Violated: Not reported
Area of Violation: GENERATOR-ALL REQUIREMENTS (OVERSIGHT)
Date Violation Determined: 02/04/1986
Actual Date Achieved Compliance: 04/21/1986

Enforcement Action: WRITTEN INFORMAL
Enforcement Action Date: 03/06/1986
Penalty Type: Not reported

There are 1 violation record(s) reported at this site:

Evaluation	Area of Violation	Date of Compliance
Non-Financial Record Review	GENERATOR-ALL REQUIREMENTS (OVERSIGHT)	19860421

FINDS:
Other Pertinent Environmental Activity Identified at Site

The NEI (National Emissions Inventory) database contains information on stationary and mobile sources that emit criteria air pollutants and their precursors, as well as hazardous air pollutants (HAPs).

RCRAInfo is a national information system that supports the Resource Conservation and Recovery Act (RCRA) program through the tracking of events and activities related to facilities that generate, transport, and treat, store, or dispose of hazardous waste. RCRAInfo allows RCRA program staff to track the notification, permit, compliance, and corrective action activities required under RCRA.

---

36 **5700 HAYNES** **ERNS** **90164702**
5700 HAYNES **N/A**
NEW ORLEANS, LA

Click this hyperlink while viewing on your computer to access additional ERNS detail in the EDR Site Report.

Map ID	Site	Database(s)	EPA ID Number
36	**R M WALKER CONSTRUCTION CO** **5670 HAYNE BLVD** **NEW ORLEANS, LA 70126**	**UST**	**U003923487** **N/A**

UST:

Master Agency Id:	69044
Subject Category Code:	EQT
Subject Item ID:	1
UST Tank Num:	35222
Install Date:	11/10/72
Facility Status:	**Removed**
Status Date:	06/01/91
Total Capacity:	2000
Number Of Compartments:	Not reported
Gasoline Flag:	Yes
Diesal Flag:	Not reported
Gashol Flag:	Not reported
Kerosen Flag:	Not reported
Heating Oil Flag:	Not reported
New Used Oil Flag:	Not reported
Other Sub:	Not reported
Other Description:	Not reported
Steel Tank Covered With Asphalt:	Yes
Cathodically Protected:	Not reported
Epoxy Coated Tank:	Not reported
A Composite Of Different Materials:	Not reported
Fiberglass Or Plastic:	Not reported
Interior Line With Some Material:	Not reported
Dble Wall As Opposed To Single Wall:	Not reported
Outside Lined w/ Polyethylen Jacket:	Not reported
Made Of Concrete:	Not reported
Liner Covering Excavation Hole:	Not reported
Unknown:	Not reported
Other Material:	Not reported
Other Description:	Not reported
Pipe Method Desc:	Not reported
Last Status:	19562

37	**PROFESSIONAL CONST SVCS INC** **5742 HAYNES BLVD** **NEW ORLEANS, LA 70186**	**RCRA-SQG** **FINDS**	**1000228632** **LAD981591704**

RCRAInfo:

Owner:	PROFESSIONAL CONST SVCS INC (504) 245-7445
EPA ID:	LAD981591704
Contact:	EDWARD ABATE (504) 245-7445
Classification:	Small Quantity Generator
TSDF Activities:	Not reported

Map ID	Site	Database(s)	EPA ID Number
	PROFESSIONAL CONST SVCS INC (Continued)		**1000228632**

Violation Status: No violations found

FINDS:
Other Pertinent Environmental Activity Identified at Site

RCRAInfo is a national information system that supports the Resource Conservation and Recovery Act (RCRA) program through the tracking of events and activities related to facilities that generate, transport, and treat, store, or dispose of hazardous waste. RCRAInfo allows RCRA program staff to track the notification, permit, compliance, and corrective action activities required under RCRA.

38	**LUCKY STOP - FORMER CHEVRON** **8020 DOWNMAN RD** **NEW ORLEANS, LA 70126**	**UST**	**U003172840** **N/A**

UST:

Master Agency Id:	77847
Subject Category Code:	EQT
Subject Item ID:	1
UST Tank Num:	46760
Install Date:	05/01/96
Facility Status:	**Active**
Status Date:	05/01/96
Total Capacity:	10000
Number Of Compartments:	Not reported
Gasoline Flag:	Yes
Diesal Flag:	Not reported
Gashol Flag:	Not reported
Kerosen Flag:	Not reported
Heating Oil Flag:	Not reported
New Used Oil Flag:	Not reported
Other Sub:	Not reported
Other Description:	Not reported
Steel Tank Covered With Asphalt:	Not reported
Cathodically Protected:	Not reported
Epoxy Coated Tank:	Not reported
A Composite Of Different Materials:	Yes
Fiberglass Or Plastic:	Not reported
Interior Line With Some Material:	Not reported
Dble Wall As Opposed To Single Wall:	Not reported
Outside Lined w/ Polyethylen Jacket:	Not reported
Made Of Concrete:	Not reported
Liner Covering Excavation Hole:	Not reported
Unknown:	Not reported
Other Material:	Not reported
Other Description:	Not reported
Pipe Method Desc:	Pressure
Last Status:	2169

Master Agency Id:	77847
Subject Category Code:	EQT
Subject Item ID:	2
UST Tank Num:	46761
Install Date:	05/01/96

Map ID	Site	Database(s)	EPA ID Number

LUCKY STOP - FORMER CHEVRON (Continued) **U003172840**

Facility Status:	**Active**
Status Date:	05/01/96
Total Capacity:	10000
Number Of Compartments:	Not reported
Gasoline Flag:	Yes
Diesal Flag:	Not reported
Gashol Flag:	Not reported
Kerosen Flag:	Not reported
Heating Oil Flag:	Not reported
New Used Oil Flag:	Not reported
Other Sub:	Not reported
Other Description:	Not reported
Steel Tank Covered With Asphalt:	Not reported
Cathodically Protected:	Not reported
Epoxy Coated Tank:	Not reported
A Composite Of Different Materials:	Yes
Fiberglass Or Plastic:	Not reported
Interior Line With Some Material:	Not reported
Dble Wall As Opposed To Single Wall:	Not reported
Outside Lined w/ Polyethylen Jacket:	Not reported
Made Of Concrete:	Not reported
Liner Covering Excavation Hole:	Not reported
Unknown:	Not reported
Other Material:	Not reported
Other Description:	Not reported
Pipe Method Desc:	Pressure
Last Status:	2169
Master Agency Id:	77847
Subject Category Code:	EQT
Subject Item ID:	3
UST Tank Num:	6227
Install Date:	01/01/84
Facility Status:	**Closed**
Status Date:	05/01/96
Total Capacity:	1000
Number Of Compartments:	Not reported
Gasoline Flag:	Not reported
Diesal Flag:	Not reported
Gashol Flag:	Not reported
Kerosen Flag:	Not reported
Heating Oil Flag:	Not reported
New Used Oil Flag:	Y
Other Sub:	Not reported
Other Description:	Not reported
Steel Tank Covered With Asphalt:	Not reported
Cathodically Protected:	Not reported
Epoxy Coated Tank:	Not reported
A Composite Of Different Materials:	Not reported
Fiberglass Or Plastic:	Y
Interior Line With Some Material:	Not reported
Dble Wall As Opposed To Single Wall:	Not reported
Outside Lined w/ Polyethylen Jacket:	Not reported
Made Of Concrete:	Not reported
Liner Covering Excavation Hole:	Not reported
Unknown:	Not reported
Other Material:	Not reported

Map ID	Site	Database(s)	EPA ID Number

LUCKY STOP - FORMER CHEVRON (Continued) **U003172840**

Other Description:	Not reported
Pipe Method Desc:	Not reported
Last Status:	643
Master Agency Id:	77847
Subject Category Code:	EQT
Subject Item ID:	4
UST Tank Num:	6228
Install Date:	01/01/66
Facility Status:	**Closed**
Status Date:	05/01/96
Total Capacity:	6000
Number Of Compartments:	Not reported
Gasoline Flag:	Yes
Diesal Flag:	Not reported
Gashol Flag:	Not reported
Kerosen Flag:	Not reported
Heating Oil Flag:	Not reported
New Used Oil Flag:	Not reported
Other Sub:	Not reported
Other Description:	Not reported
Steel Tank Covered With Asphalt:	Not reported
Cathodically Protected:	Not reported
Epoxy Coated Tank:	Not reported
A Composite Of Different Materials:	Not reported
Fiberglass Or Plastic:	Y
Interior Line With Some Material:	Not reported
Dble Wall As Opposed To Single Wall:	Not reported
Outside Lined w/ Polyethylen Jacket:	Not reported
Made Of Concrete:	Not reported
Liner Covering Excavation Hole:	Not reported
Unknown:	Not reported
Other Material:	Not reported
Other Description:	Not reported
Pipe Method Desc:	Not reported
Last Status:	643
Master Agency Id:	77847
Subject Category Code:	EQT
Subject Item ID:	5
UST Tank Num:	6229
Install Date:	01/01/66
Facility Status:	**Removed**
Status Date:	07/01/89
Total Capacity:	6000
Number Of Compartments:	Not reported
Gasoline Flag:	Yes
Diesal Flag:	Not reported
Gashol Flag:	Not reported
Kerosen Flag:	Not reported
Heating Oil Flag:	Not reported
New Used Oil Flag:	Not reported
Other Sub:	Not reported
Other Description:	Not reported
Steel Tank Covered With Asphalt:	Not reported
Cathodically Protected:	Not reported
Epoxy Coated Tank:	Not reported

Map ID	Site	Database(s)	EPA ID Number

LUCKY STOP - FORMER CHEVRON (Continued) **U003172840**

A Composite Of Different Materials:	Not reported
Fiberglass Or Plastic:	Y
Interior Line With Some Material:	Not reported
Dble Wall As Opposed To Single Wall:	Not reported
Outside Lined w/ Polyethylen Jacket:	Not reported
Made Of Concrete:	Not reported
Liner Covering Excavation Hole:	Not reported
Unknown:	Not reported
Other Material:	Not reported
Other Description:	Not reported
Pipe Method Desc:	Not reported
Last Status:	22113

Master Agency Id:	77847
Subject Category Code:	EQT
Subject Item ID:	6
UST Tank Num:	6230
Install Date:	01/01/66
Facility Status:	**Removed**
Status Date:	07/01/89
Total Capacity:	6000
Number Of Compartments:	Not reported
Gasoline Flag:	Yes
Diesal Flag:	Not reported
Gashol Flag:	Not reported
Kerosen Flag:	Not reported
Heating Oil Flag:	Not reported
New Used Oil Flag:	Not reported
Other Sub:	Not reported
Other Description:	Not reported
Steel Tank Covered With Asphalt:	Not reported
Cathodically Protected:	Not reported
Epoxy Coated Tank:	Not reported
A Composite Of Different Materials:	Not reported
Fiberglass Or Plastic:	Y
Interior Line With Some Material:	Not reported
Dble Wall As Opposed To Single Wall:	Not reported
Outside Lined w/ Polyethylen Jacket:	Not reported
Made Of Concrete:	Not reported
Liner Covering Excavation Hole:	Not reported
Unknown:	Not reported
Other Material:	Not reported
Other Description:	Not reported
Pipe Method Desc:	Not reported
Last Status:	22113

---

38 **LEE DINETT** **FINDS** **1000110832**
8020 DOWNMAN RD ID526 **RCRA-LQG** **LAD981513526**
NEW ORLEANS, LA 70126

FINDS:
Other Pertinent Environmental Activity Identified at Site

RCRAInfo is a national information system that supports the Resource Conservation and Recovery Act (RCRA) program through the tracking of events and activities related to facilities that generate, transport, and treat, store, or dispose of hazardous waste. RCRAInfo allows RCRA program staff to track the notification, permit, compliance, and corrective action activities required

Map ID	Site	Database(s)	EPA ID Number
	LEE DINETT (Continued)		**1000110832**

under RCRA.

RCRAInfo:
Owner: LEE DINETT
(000) 000-0000
EPA ID: LAD981513526
Contact: DINETT LEE
(504) 242-8900
Classification: Large Quantity Generator
TSDF Activities: Not reported
Violation Status: No violations found

38	**CARNESIS GULF SVC** **8020 DOWNMAN RD ID558** **NEW ORLEANS, LA 70126**	**RCRA-SQG** **FINDS**	**1000313763** **LAD981599558**

RCRAInfo:
Owner: CHEVRON USA INC
(000) 000-0000
EPA ID: LAD981599558
Contact: MARK CARNESIS
(504) 242-1900
Classification: Small Quantity Generator
TSDF Activities: Not reported
Violation Status: No violations found

FINDS:
Other Pertinent Environmental Activity Identified at Site

RCRAInfo is a national information system that supports the Resource Conservation and Recovery Act (RCRA) program through the tracking of events and activities related to facilities that generate, transport, and treat, store, or dispose of hazardous waste. RCRAInfo allows RCRA program staff to track the notification, permit, compliance, and corrective action activities required under RCRA.

39	**FOOD FOR FAMILY WAREHOUSE** **5600 HAYNE BLVD** **NEW ORLEANS, LA 70126**	**UST**	**U001965503** **N/A**

UST:

Master Agency Id:	77773
Subject Category Code:	EQT
Subject Item ID:	1
UST Tank Num:	42763
Install Date:	01/01/80
Facility Status:	**Removed**
Status Date:	06/01/91

Map ID	Site	Database(s)	EPA ID Number

FOOD FOR FAMILY WAREHOUSE (Continued) **U001965503**

Total Capacity:	2000
Number Of Compartments:	Not reported
Gasoline Flag:	Yes
Diesal Flag:	Not reported
Gashol Flag:	Not reported
Kerosen Flag:	Not reported
Heating Oil Flag:	Not reported
New Used Oil Flag:	Not reported
Other Sub:	Not reported
Other Description:	Not reported
Steel Tank Covered With Asphalt:	Yes
Cathodically Protected:	Not reported
Epoxy Coated Tank:	Not reported
A Composite Of Different Materials:	Not reported
Fiberglass Or Plastic:	Not reported
Interior Line With Some Material:	Not reported
Dble Wall As Opposed To Single Wall:	Not reported
Outside Lined w/ Polyethylen Jacket:	Not reported
Made Of Concrete:	Not reported
Liner Covering Excavation Hole:	Not reported
Unknown:	Not reported
Other Material:	Not reported
Other Description:	Not reported
Pipe Method Desc:	Not reported
Last Status:	19562

---

40 **NAVAL AIR STATION, N.O.** **FUDS** **1009484355**
N/A

NEW ORLEANS, LA

FUDS:

Federal Facility ID:	LA9799F0143
Facility Name:	NAVAL AIR STATION, N.O.
City:	NEW ORLEANS
State:	LA
EPA Region:	6
County:	ORLEANS
Congressional District:	02
US Army District:	Fort Worth District (SWF
Fiscal Year:	2005
Telephone:	817-886-1517
NPL Status:	Not Listed
Description:	The New Orleans Naval Air Station was situated on 187.893 ac
RAB:	Not reported
History:	From 1940 to 1957, the Navy leased the site from the Orleans
Current Owner:	STATE
CTC:	37.54
Current Prog:	Not reported
Future Prog:	Not reported
Lattitude:	30.0319444
Longitude:	-90.0444444

Map ID	Site	Database(s)	EPA ID Number
41	**ORLEANS LEVEE DISTRICT** **6920 FRANKLIN AVE ID578** **NEW ORLEANS, LA 70122**	**RCRA-SQG** **FINDS**	**1000126932** **LAD981903578**

RCRAInfo:

Owner: NEW ORLEANS LEVEE
(504) 288-6000
EPA ID: LAD981903578

Contact: JOSEPH CASSANOVA
(504) 243-4050

Classification: Conditionally Exempt Small Quantity Generator
TSDF Activities: Not reported

Violation Status: No violations found

FINDS:
Other Pertinent Environmental Activity Identified at Site

AFS (Aerometric Information Retrieval System (AIRS) Facility Subsystem) replaces the former Compliance Data System (CDS), the National Emission Data System (NEDS), and the Storage and Retrieval of Aerometric Data (SAROAD). AIRS is the national repository for information concerning airborne pollution in the United States. AFS is used to track emissions and compliance data from industrial plants. AFS data are utilized by states to prepare State Implementation Plans to comply with regulatory programs and by EPA as an input for the estimation of total national emissions. AFS is undergoing a major redesign to support facility operating permits required under Title V of the Clean Air Act.

RCRAInfo is a national information system that supports the Resource Conservation and Recovery Act (RCRA) program through the tracking of events and activities related to facilities that generate, transport, and treat, store, or dispose of hazardous waste. RCRAInfo allows RCRA program staff to track the notification, permit, compliance, and corrective action activities required under RCRA.

43	**NEW ORLEANS LAKEFRONT AIRPORT** **5401 LAKESHORE DR** **NEW ORLEANS, LA 70126**	**UST**	**U001895488** **N/A**

UST:

Master Agency Id:	72281
Subject Category Code:	EQT
Subject Item ID:	1
UST Tank Num:	18955
Install Date:	05/08/67
Facility Status:	**Removed**
Status Date:	12/01/87
Total Capacity:	2000
Number Of Compartments:	Not reported
Gasoline Flag:	Not reported
Diesal Flag:	Yes
Gashol Flag:	Not reported
Kerosen Flag:	Not reported
Heating Oil Flag:	Not reported
New Used Oil Flag:	Not reported

Map ID	Site	Database(s)	EPA ID Number
	NEW ORLEANS LAKEFRONT AIRPORT (Continued)		**U001895488**

Other Sub:	Not reported
Other Description:	Not reported
Steel Tank Covered With Asphalt:	Yes
Cathodically Protected:	Not reported
Epoxy Coated Tank:	Not reported
A Composite Of Different Materials:	Not reported
Fiberglass Or Plastic:	Not reported
Interior Line With Some Material:	Not reported
Dble Wall As Opposed To Single Wall:	Not reported
Outside Lined w/ Polyethylen Jacket:	Not reported
Made Of Concrete:	Not reported
Liner Covering Excavation Hole:	Not reported
Unknown:	Not reported
Other Material:	Not reported
Other Description:	Not reported
Pipe Method Desc:	Not reported
Last Status:	23262

Master Agency Id:	72281
Subject Category Code:	EQT
Subject Item ID:	2
UST Tank Num:	18956
Install Date:	05/08/67
Facility Status:	**Removed**
Status Date:	12/01/87
Total Capacity:	8000
Number Of Compartments:	Not reported
Gasoline Flag:	Yes
Diesal Flag:	Not reported
Gashol Flag:	Not reported
Kerosen Flag:	Not reported
Heating Oil Flag:	Not reported
New Used Oil Flag:	Not reported
Other Sub:	Not reported
Other Description:	Not reported
Steel Tank Covered With Asphalt:	Yes
Cathodically Protected:	Not reported
Epoxy Coated Tank:	Not reported
A Composite Of Different Materials:	Not reported
Fiberglass Or Plastic:	Not reported
Interior Line With Some Material:	Not reported
Dble Wall As Opposed To Single Wall:	Not reported
Outside Lined w/ Polyethylen Jacket:	Not reported
Made Of Concrete:	Not reported
Liner Covering Excavation Hole:	Not reported
Unknown:	Not reported
Other Material:	Not reported
Other Description:	Not reported
Pipe Method Desc:	Not reported
Last Status:	23262

Master Agency Id:	72281
Subject Category Code:	EQT
Subject Item ID:	3
UST Tank Num:	18957
Install Date:	05/08/73
Facility Status:	**Removed**

Map ID	Site	Database(s)	EPA ID Number
	NEW ORLEANS LAKEFRONT AIRPORT (Continued)		**U001895488**

Status Date:	10/01/93
Total Capacity:	10000
Number Of Compartments:	Not reported
Gasoline Flag:	Not reported
Diesal Flag:	Yes
Gashol Flag:	Not reported
Kerosen Flag:	Not reported
Heating Oil Flag:	Not reported
New Used Oil Flag:	Not reported
Other Sub:	Not reported
Other Description:	Not reported
Steel Tank Covered With Asphalt:	Yes
Cathodically Protected:	Not reported
Epoxy Coated Tank:	Not reported
A Composite Of Different Materials:	Not reported
Fiberglass Or Plastic:	Not reported
Interior Line With Some Material:	Not reported
Dble Wall As Opposed To Single Wall:	Not reported
Outside Lined w/ Polyethylen Jacket:	Not reported
Made Of Concrete:	Not reported
Liner Covering Excavation Hole:	Not reported
Unknown:	Not reported
Other Material:	Not reported
Other Description:	Not reported
Pipe Method Desc:	Not reported
Last Status:	15444
Master Agency Id:	72281
Subject Category Code:	EQT
Subject Item ID:	4
UST Tank Num:	18958
Install Date:	05/08/73
Facility Status:	**Removed**
Status Date:	10/01/93
Total Capacity:	6000
Number Of Compartments:	Not reported
Gasoline Flag:	Yes
Diesal Flag:	Not reported
Gashol Flag:	Not reported
Kerosen Flag:	Not reported
Heating Oil Flag:	Not reported
New Used Oil Flag:	Not reported
Other Sub:	Not reported
Other Description:	Not reported
Steel Tank Covered With Asphalt:	Yes
Cathodically Protected:	Not reported
Epoxy Coated Tank:	Not reported
A Composite Of Different Materials:	Not reported
Fiberglass Or Plastic:	Not reported
Interior Line With Some Material:	Not reported
Dble Wall As Opposed To Single Wall:	Not reported
Outside Lined w/ Polyethylen Jacket:	Not reported
Made Of Concrete:	Not reported
Liner Covering Excavation Hole:	Not reported
Unknown:	Not reported
Other Material:	Not reported
Other Description:	Not reported

Map ID	Site	Database(s)	EPA ID Number

NEW ORLEANS LAKEFRONT AIRPORT (Continued) **U001895488**

Pipe Method Desc:	Not reported
Last Status:	15444
Master Agency Id:	72281
Subject Category Code:	EQT
Subject Item ID:	5
UST Tank Num:	18959
Install Date:	05/08/80
Facility Status:	**Removed**
Status Date:	10/01/93
Total Capacity:	500
Number Of Compartments:	Not reported
Gasoline Flag:	Yes
Diesal Flag:	Not reported
Gashol Flag:	Not reported
Kerosen Flag:	Not reported
Heating Oil Flag:	Not reported
New Used Oil Flag:	Not reported
Other Sub:	Not reported
Other Description:	Not reported
Steel Tank Covered With Asphalt:	Yes
Cathodically Protected:	Not reported
Epoxy Coated Tank:	Not reported
A Composite Of Different Materials:	Not reported
Fiberglass Or Plastic:	Not reported
Interior Line With Some Material:	Not reported
Dble Wall As Opposed To Single Wall:	Not reported
Outside Lined w/ Polyethylen Jacket:	Not reported
Made Of Concrete:	Not reported
Liner Covering Excavation Hole:	Not reported
Unknown:	Not reported
Other Material:	Not reported
Other Description:	Not reported
Pipe Method Desc:	Not reported
Last Status:	15444

---

43 **RFB FLYING SVC CAUDLE AVIATION** **RCRA-SQG** **1004711914**
5500 LAKESHORE DR STE 101 **FINDS** **LAD985215383**
NEW ORLEANS, LA 70126

RCRAInfo:

Owner:	RFB FLYING SVC (504) 242-8005
EPA ID:	LAD985215383
Contact:	ROCCO BONURA (504) 242-8005
Classification:	Conditionally Exempt Small Quantity Generator
TSDF Activities:	Not reported

Map ID	Site	Database(s)	EPA ID Number
	RFB FLYING SVC CAUDLE AVIATION (Continued)		**1004711914**

Violation Status: No violations found

FINDS:
Other Pertinent Environmental Activity Identified at Site

RCRAInfo is a national information system that supports the Resource Conservation and Recovery Act (RCRA) program through the tracking of events and activities related to facilities that generate, transport, and treat, store, or dispose of hazardous waste. RCRAInfo allows RCRA program staff to track the notification, permit, compliance, and corrective action activities required under RCRA.

43	**SOUTHERN HOLDINGS** **5500 LAKESHORE DR HANGER 1** **NEW ORLEANS, LA 70126**	**RCRA-SQG** **FINDS**	**1004712323** **LAD985223437**

RCRAInfo:

Owner:	MILLONAIR CTR INC (504) 942-0340
EPA ID:	LAD985223437
Contact:	LEWIS SABREE (504) 942-0340
Classification:	Conditionally Exempt Small Quantity Generator
TSDF Activities:	Not reported

Violation Status: No violations found

FINDS:
Other Pertinent Environmental Activity Identified at Site

RCRAInfo is a national information system that supports the Resource Conservation and Recovery Act (RCRA) program through the tracking of events and activities related to facilities that generate, transport, and treat, store, or dispose of hazardous waste. RCRAInfo allows RCRA program staff to track the notification, permit, compliance, and corrective action activities required under RCRA.

43	**CAUDLE AVIATION INC** **5500 LAKESHORE DR** **NEW ORLEANS, LA 70126**	**UST**	**U003073078** **N/A**

UST:

Master Agency Id:	75556
Subject Category Code:	EQT
Subject Item ID:	1
UST Tank Num:	5294
Install Date:	01/01/80
Facility Status:	**Removed**
Status Date:	12/01/91
Total Capacity:	20000
Number Of Compartments:	Not reported

Map ID	Site	Database(s)	EPA ID Number
	CAUDLE AVIATION INC (Continued)		**U003073078**

Gasoline Flag:	Not reported
Diesal Flag:	Not reported
Gashol Flag:	Not reported
Kerosen Flag:	Y
Heating Oil Flag:	Not reported
New Used Oil Flag:	Not reported
Other Sub:	Not reported
Other Description:	Not reported
Steel Tank Covered With Asphalt:	Not reported
Cathodically Protected:	Not reported
Epoxy Coated Tank:	Not reported
A Composite Of Different Materials:	Not reported
Fiberglass Or Plastic:	Not reported
Interior Line With Some Material:	Not reported
Dble Wall As Opposed To Single Wall:	Not reported
Outside Lined w/ Polyethylen Jacket:	Not reported
Made Of Concrete:	Not reported
Liner Covering Excavation Hole:	Not reported
Unknown:	Not reported
Other Material:	Not reported
Other Description:	Not reported
Pipe Method Desc:	Not reported
Last Status:	18769

Master Agency Id:	75556
Subject Category Code:	EQT
Subject Item ID:	2
UST Tank Num:	5295
Install Date:	01/01/80
Facility Status:	**Removed**
Status Date:	12/01/91
Total Capacity:	20000
Number Of Compartments:	Not reported
Gasoline Flag:	Yes
Diesal Flag:	Not reported
Gashol Flag:	Not reported
Kerosen Flag:	Not reported
Heating Oil Flag:	Not reported
New Used Oil Flag:	Not reported
Other Sub:	Not reported
Other Description:	Not reported
Steel Tank Covered With Asphalt:	Not reported
Cathodically Protected:	Not reported
Epoxy Coated Tank:	Not reported
A Composite Of Different Materials:	Not reported
Fiberglass Or Plastic:	Not reported
Interior Line With Some Material:	Not reported
Dble Wall As Opposed To Single Wall:	Not reported
Outside Lined w/ Polyethylen Jacket:	Not reported
Made Of Concrete:	Not reported
Liner Covering Excavation Hole:	Not reported
Unknown:	Not reported
Other Material:	Not reported
Other Description:	Not reported
Pipe Method Desc:	Not reported
Last Status:	18769

Map ID	Site	Database(s)	EPA ID Number

CAUDLE AVIATION INC (Continued) **U003073078**

Master Agency Id:	75556
Subject Category Code:	EQT
Subject Item ID:	3
UST Tank Num:	5296
Install Date:	01/01/80
Facility Status:	**Removed**
Status Date:	12/01/91
Total Capacity:	20000
Number Of Compartments:	Not reported
Gasoline Flag:	Not reported
Diesal Flag:	Not reported
Gashol Flag:	Not reported
Kerosen Flag:	Y
Heating Oil Flag:	Not reported
New Used Oil Flag:	Not reported
Other Sub:	Not reported
Other Description:	Not reported
Steel Tank Covered With Asphalt:	Not reported
Cathodically Protected:	Not reported
Epoxy Coated Tank:	Not reported
A Composite Of Different Materials:	Not reported
Fiberglass Or Plastic:	Not reported
Interior Line With Some Material:	Not reported
Dble Wall As Opposed To Single Wall:	Not reported
Outside Lined w/ Polyethylen Jacket:	Not reported
Made Of Concrete:	Not reported
Liner Covering Excavation Hole:	Not reported
Unknown:	Not reported
Other Material:	Not reported
Other Description:	Not reported
Pipe Method Desc:	Not reported
Last Status:	18769

Master Agency Id:	75556
Subject Category Code:	EQT
Subject Item ID:	4
UST Tank Num:	5297
Install Date:	01/01/80
Facility Status:	**Removed**
Status Date:	12/01/91
Total Capacity:	6000
Number Of Compartments:	Not reported
Gasoline Flag:	Yes
Diesal Flag:	Not reported
Gashol Flag:	Not reported
Kerosen Flag:	Not reported
Heating Oil Flag:	Not reported
New Used Oil Flag:	Not reported
Other Sub:	Not reported
Other Description:	Not reported
Steel Tank Covered With Asphalt:	Not reported
Cathodically Protected:	Not reported
Epoxy Coated Tank:	Not reported
A Composite Of Different Materials:	Not reported
Fiberglass Or Plastic:	Not reported
Interior Line With Some Material:	Not reported
Dble Wall As Opposed To Single Wall:	Not reported

Map ID	Site	Database(s)	EPA ID Number

CAUDLE AVIATION INC (Continued) **U003073078**

Outside Lined w/ Polyethylen Jacket:	Not reported
Made Of Concrete:	Not reported
Liner Covering Excavation Hole:	Not reported
Unknown:	Not reported
Other Material:	Not reported
Other Description:	Not reported
Pipe Method Desc:	Not reported
Last Status:	18769

Master Agency Id:	75556
Subject Category Code:	EQT
Subject Item ID:	5
UST Tank Num:	5298
Install Date:	01/01/80
Facility Status:	**Removed**
Status Date:	12/01/91
Total Capacity:	2000
Number Of Compartments:	Not reported
Gasoline Flag:	Yes
Diesal Flag:	Not reported
Gashol Flag:	Not reported
Kerosen Flag:	Not reported
Heating Oil Flag:	Not reported
New Used Oil Flag:	Not reported
Other Sub:	Not reported
Other Description:	Not reported
Steel Tank Covered With Asphalt:	Not reported
Cathodically Protected:	Not reported
Epoxy Coated Tank:	Not reported
A Composite Of Different Materials:	Not reported
Fiberglass Or Plastic:	Not reported
Interior Line With Some Material:	Not reported
Dble Wall As Opposed To Single Wall:	Not reported
Outside Lined w/ Polyethylen Jacket:	Not reported
Made Of Concrete:	Not reported
Liner Covering Excavation Hole:	Not reported
Unknown:	Not reported
Other Material:	Not reported
Other Description:	Not reported
Pipe Method Desc:	Not reported
Last Status:	18769

Map ID	Site	Database(s)	EPA ID Number
43	**MILLION AIRE OF NEW ORLEANS** **5500 LAKESHORE** **NEW ORLEANS, LA 70126**	**RCRA-SQG** **FINDS** **UST**	**1004709203** **LAD981902208**

Map ID	Site	Database(s)	EPA ID Number
	MILLION AIRE OF NEW ORLEANS (Continued)		**1004709203**

RCRAInfo:

Owner: MILLION AIRE OF NO
(000) 000-0000

EPA ID: LAD981902208

Contact: SAM JOYNER
(504) 241-2800

Classification: Conditionally Exempt Small Quantity Generator

TSDF Activities: Not reported

Violation Status: No violations found

FINDS:

Other Pertinent Environmental Activity Identified at Site

RCRAInfo is a national information system that supports the Resource Conservation and Recovery Act (RCRA) program through the tracking of events and activities related to facilities that generate, transport, and treat, store, or dispose of hazardous waste. RCRAInfo allows RCRA program staff to track the notification, permit, compliance, and corrective action activities required under RCRA.

UST:

Master Agency Id:	12258
Subject Category Code:	EQT
Subject Item ID:	5
UST Tank Num:	17678
Install Date:	03/05/46
Facility Status:	**Removed**
Status Date:	12/01/91
Total Capacity:	4000
Number Of Compartments:	Not reported
Gasoline Flag:	Yes
Diesal Flag:	Not reported
Gashol Flag:	Not reported
Kerosen Flag:	Not reported
Heating Oil Flag:	Not reported
New Used Oil Flag:	Not reported
Other Sub:	Not reported
Other Description:	Not reported
Steel Tank Covered With Asphalt:	Yes
Cathodically Protected:	Not reported
Epoxy Coated Tank:	Not reported
A Composite Of Different Materials:	Not reported
Fiberglass Or Plastic:	Not reported
Interior Line With Some Material:	Not reported
Dble Wall As Opposed To Single Wall:	Not reported
Outside Lined w/ Polyethylen Jacket:	Not reported
Made Of Concrete:	Not reported
Liner Covering Excavation Hole:	Not reported
Unknown:	Not reported
Other Material:	Not reported
Other Description:	Not reported
Pipe Method Desc:	Pressure

Map ID	Site	Database(s)	EPA ID Number

MILLION AIRE OF NEW ORLEANS (Continued) **1004709203**

Last Status:	18769
Master Agency Id:	12258
Subject Category Code:	EQT
Subject Item ID:	6
UST Tank Num:	40247
Install Date:	01/01/80
Facility Status:	**Removed**
Status Date:	12/01/91
Total Capacity:	550
Number Of Compartments:	Not reported
Gasoline Flag:	Yes
Diesal Flag:	Not reported
Gashol Flag:	Not reported
Kerosen Flag:	Not reported
Heating Oil Flag:	Not reported
New Used Oil Flag:	Not reported
Other Sub:	Not reported
Other Description:	Not reported
Steel Tank Covered With Asphalt:	Yes
Cathodically Protected:	Not reported
Epoxy Coated Tank:	Not reported
A Composite Of Different Materials:	Not reported
Fiberglass Or Plastic:	Not reported
Interior Line With Some Material:	Not reported
Dble Wall As Opposed To Single Wall:	Not reported
Outside Lined w/ Polyethylen Jacket:	Not reported
Made Of Concrete:	Not reported
Liner Covering Excavation Hole:	Not reported
Unknown:	Not reported
Other Material:	Not reported
Other Description:	Not reported
Pipe Method Desc:	Pressure
Last Status:	18769
Master Agency Id:	12258
Subject Category Code:	EQT
Subject Item ID:	1
UST Tank Num:	17674
Install Date:	03/05/46
Facility Status:	**Removed**
Status Date:	12/01/91
Total Capacity:	10000
Number Of Compartments:	Not reported
Gasoline Flag:	Not reported
Diesal Flag:	Not reported
Gashol Flag:	Not reported
Kerosen Flag:	Y
Heating Oil Flag:	Not reported
New Used Oil Flag:	Not reported
Other Sub:	Not reported
Other Description:	Not reported
Steel Tank Covered With Asphalt:	Yes
Cathodically Protected:	Not reported
Epoxy Coated Tank:	Not reported
A Composite Of Different Materials:	Not reported
Fiberglass Or Plastic:	Not reported

Map ID	Site	Database(s)	EPA ID Number

MILLION AIRE OF NEW ORLEANS (Continued) **1004709203**

Interior Line With Some Material:	Not reported
Dble Wall As Opposed To Single Wall:	Not reported
Outside Lined w/ Polyethylen Jacket:	Not reported
Made Of Concrete:	Not reported
Liner Covering Excavation Hole:	Not reported
Unknown:	Not reported
Other Material:	Not reported
Other Description:	Not reported
Pipe Method Desc:	Pressure
Last Status:	18769

Master Agency Id:	12258
Subject Category Code:	EQT
Subject Item ID:	2
UST Tank Num:	17675
Install Date:	03/05/46
Facility Status:	**Removed**
Status Date:	12/01/91
Total Capacity:	4000
Number Of Compartments:	Not reported
Gasoline Flag:	Yes
Diesal Flag:	Not reported
Gashol Flag:	Not reported
Kerosen Flag:	Not reported
Heating Oil Flag:	Not reported
New Used Oil Flag:	Not reported
Other Sub:	Not reported
Other Description:	Not reported
Steel Tank Covered With Asphalt:	Yes
Cathodically Protected:	Not reported
Epoxy Coated Tank:	Not reported
A Composite Of Different Materials:	Not reported
Fiberglass Or Plastic:	Not reported
Interior Line With Some Material:	Not reported
Dble Wall As Opposed To Single Wall:	Not reported
Outside Lined w/ Polyethylen Jacket:	Not reported
Made Of Concrete:	Not reported
Liner Covering Excavation Hole:	Not reported
Unknown:	Not reported
Other Material:	Not reported
Other Description:	Not reported
Pipe Method Desc:	Pressure
Last Status:	18769

Master Agency Id:	12258
Subject Category Code:	EQT
Subject Item ID:	3
UST Tank Num:	17676
Install Date:	03/05/46
Facility Status:	**Removed**
Status Date:	12/01/91
Total Capacity:	4000
Number Of Compartments:	Not reported
Gasoline Flag:	Yes
Diesal Flag:	Not reported
Gashol Flag:	Not reported
Kerosen Flag:	Not reported

Map ID	Site	Database(s)	EPA ID Number

MILLION AIRE OF NEW ORLEANS (Continued) **1004709203**

Heating Oil Flag:	Not reported
New Used Oil Flag:	Not reported
Other Sub:	Not reported
Other Description:	Not reported
Steel Tank Covered With Asphalt:	Yes
Cathodically Protected:	Not reported
Epoxy Coated Tank:	Not reported
A Composite Of Different Materials:	Not reported
Fiberglass Or Plastic:	Not reported
Interior Line With Some Material:	Not reported
Dble Wall As Opposed To Single Wall:	Not reported
Outside Lined w/ Polyethylen Jacket:	Not reported
Made Of Concrete:	Not reported
Liner Covering Excavation Hole:	Not reported
Unknown:	Not reported
Other Material:	Not reported
Other Description:	Not reported
Pipe Method Desc:	Pressure
Last Status:	18769

Master Agency Id:	12258
Subject Category Code:	EQT
Subject Item ID:	4
UST Tank Num:	17677
Install Date:	03/05/46
Facility Status:	**Removed**
Status Date:	12/01/91
Total Capacity:	4000
Number Of Compartments:	Not reported
Gasoline Flag:	Yes
Diesal Flag:	Not reported
Gashol Flag:	Not reported
Kerosen Flag:	Not reported
Heating Oil Flag:	Not reported
New Used Oil Flag:	Not reported
Other Sub:	Not reported
Other Description:	Not reported
Steel Tank Covered With Asphalt:	Yes
Cathodically Protected:	Not reported
Epoxy Coated Tank:	Not reported
A Composite Of Different Materials:	Not reported
Fiberglass Or Plastic:	Not reported
Interior Line With Some Material:	Not reported
Dble Wall As Opposed To Single Wall:	Not reported
Outside Lined w/ Polyethylen Jacket:	Not reported
Made Of Concrete:	Not reported
Liner Covering Excavation Hole:	Not reported
Unknown:	Not reported
Other Material:	Not reported
Other Description:	Not reported
Pipe Method Desc:	Pressure
Last Status:	18769

Map ID	Site	Database(s)	EPA ID Number
43	**GENERAL AVIATION INC** **5500 LAKESHORE DR** **NEW ORLEANS, LA 70141**	**UST**	**U003073182** **N/A**

UST:

Master Agency Id:	73726
Subject Category Code:	EQT
Subject Item ID:	1
UST Tank Num:	12482
Install Date:	01/01/54
Facility Status:	**Removed**
Status Date:	12/01/91
Total Capacity:	6000
Number Of Compartments:	Not reported
Gasoline Flag:	Yes
Diesal Flag:	Not reported
Gashol Flag:	Not reported
Kerosen Flag:	Not reported
Heating Oil Flag:	Not reported
New Used Oil Flag:	Not reported
Other Sub:	Not reported
Other Description:	Not reported
Steel Tank Covered With Asphalt:	Yes
Cathodically Protected:	Not reported
Epoxy Coated Tank:	Not reported
A Composite Of Different Materials:	Not reported
Fiberglass Or Plastic:	Not reported
Interior Line With Some Material:	Not reported
Dble Wall As Opposed To Single Wall:	Not reported
Outside Lined w/ Polyethylen Jacket:	Not reported
Made Of Concrete:	Not reported
Liner Covering Excavation Hole:	Not reported
Unknown:	Not reported
Other Material:	Not reported
Other Description:	Not reported
Pipe Method Desc:	Pressure
Last Status:	18769

Master Agency Id:	73726
Subject Category Code:	EQT
Subject Item ID:	2
UST Tank Num:	12483
Install Date:	01/01/60
Facility Status:	**Removed**
Status Date:	12/01/91
Total Capacity:	15000
Number Of Compartments:	Not reported
Gasoline Flag:	Not reported
Diesal Flag:	Not reported
Gashol Flag:	Not reported
Kerosen Flag:	Y
Heating Oil Flag:	Not reported
New Used Oil Flag:	Not reported
Other Sub:	Not reported
Other Description:	Not reported
Steel Tank Covered With Asphalt:	Yes
Cathodically Protected:	Not reported
Epoxy Coated Tank:	Not reported
A Composite Of Different Materials:	Not reported

Map ID	Site	Database(s)	EPA ID Number
	GENERAL AVIATION INC (Continued)		**U003073182**

Fiberglass Or Plastic:	Not reported
Interior Line With Some Material:	Not reported
Dble Wall As Opposed To Single Wall:	Not reported
Outside Lined w/ Polyethylen Jacket:	Not reported
Made Of Concrete:	Not reported
Liner Covering Excavation Hole:	Not reported
Unknown:	Not reported
Other Material:	Not reported
Other Description:	Not reported
Pipe Method Desc:	Pressure
Last Status:	18769
Master Agency Id:	73726
Subject Category Code:	EQT
Subject Item ID:	3
UST Tank Num:	12484
Install Date:	01/01/60
Facility Status:	**Removed**
Status Date:	12/01/91
Total Capacity:	15000
Number Of Compartments:	Not reported
Gasoline Flag:	Not reported
Diesal Flag:	Not reported
Gashol Flag:	Not reported
Kerosen Flag:	Y
Heating Oil Flag:	Not reported
New Used Oil Flag:	Not reported
Other Sub:	Not reported
Other Description:	Not reported
Steel Tank Covered With Asphalt:	Yes
Cathodically Protected:	Not reported
Epoxy Coated Tank:	Not reported
A Composite Of Different Materials:	Not reported
Fiberglass Or Plastic:	Not reported
Interior Line With Some Material:	Not reported
Dble Wall As Opposed To Single Wall:	Not reported
Outside Lined w/ Polyethylen Jacket:	Not reported
Made Of Concrete:	Not reported
Liner Covering Excavation Hole:	Not reported
Unknown:	Not reported
Other Material:	Not reported
Other Description:	Not reported
Pipe Method Desc:	Pressure
Last Status:	18769
Master Agency Id:	73726
Subject Category Code:	EQT
Subject Item ID:	4
UST Tank Num:	12485
Install Date:	01/01/60
Facility Status:	**Removed**
Status Date:	12/01/91
Total Capacity:	550
Number Of Compartments:	Not reported
Gasoline Flag:	Yes
Diesal Flag:	Not reported
Gashol Flag:	Not reported

Map ID	Site	Database(s)	EPA ID Number

GENERAL AVIATION INC (Continued) **U003073182**

Kerosen Flag:	Not reported
Heating Oil Flag:	Not reported
New Used Oil Flag:	Not reported
Other Sub:	Not reported
Other Description:	Not reported
Steel Tank Covered With Asphalt:	Yes
Cathodically Protected:	Not reported
Epoxy Coated Tank:	Not reported
A Composite Of Different Materials:	Not reported
Fiberglass Or Plastic:	Not reported
Interior Line With Some Material:	Not reported
Dble Wall As Opposed To Single Wall:	Not reported
Outside Lined w/ Polyethylen Jacket:	Not reported
Made Of Concrete:	Not reported
Liner Covering Excavation Hole:	Not reported
Unknown:	Not reported
Other Material:	Not reported
Other Description:	Not reported
Pipe Method Desc:	Pressure
Last Status:	18769

Master Agency Id:	73726
Subject Category Code:	EQT
Subject Item ID:	5
UST Tank Num:	12486
Install Date:	05/07/60
Facility Status:	**Removed**
Status Date:	12/01/91
Total Capacity:	8000
Number Of Compartments:	Not reported
Gasoline Flag:	Not reported
Diesal Flag:	Not reported
Gashol Flag:	Not reported
Kerosen Flag:	Not reported
Heating Oil Flag:	Not reported
New Used Oil Flag:	Not reported
Other Sub:	Y
Other Description:	JET A
Steel Tank Covered With Asphalt:	Yes
Cathodically Protected:	Not reported
Epoxy Coated Tank:	Not reported
A Composite Of Different Materials:	Not reported
Fiberglass Or Plastic:	Not reported
Interior Line With Some Material:	Yes
Dble Wall As Opposed To Single Wall:	Not reported
Outside Lined w/ Polyethylen Jacket:	Not reported
Made Of Concrete:	Not reported
Liner Covering Excavation Hole:	Not reported
Unknown:	Not reported
Other Material:	Not reported
Other Description:	Not reported
Pipe Method Desc:	Pressure
Last Status:	18769

Master Agency Id:	73726
Subject Category Code:	EQT
Subject Item ID:	6

Map ID	Site	Database(s)	EPA ID Number

GENERAL AVIATION INC (Continued) **U003073182**

UST Tank Num:	12487
Install Date:	01/01/60
Facility Status:	**Removed**
Status Date:	12/01/91
Total Capacity:	8000
Number Of Compartments:	Not reported
Gasoline Flag:	Not reported
Diesal Flag:	Not reported
Gashol Flag:	Not reported
Kerosen Flag:	Not reported
Heating Oil Flag:	Not reported
New Used Oil Flag:	Not reported
Other Sub:	Y
Other Description:	JET A
Steel Tank Covered With Asphalt:	Yes
Cathodically Protected:	Not reported
Epoxy Coated Tank:	Not reported
A Composite Of Different Materials:	Not reported
Fiberglass Or Plastic:	Not reported
Interior Line With Some Material:	Not reported
Dble Wall As Opposed To Single Wall:	Not reported
Outside Lined w/ Polyethylen Jacket:	Not reported
Made Of Concrete:	Not reported
Liner Covering Excavation Hole:	Not reported
Unknown:	Not reported
Other Material:	Not reported
Other Description:	Not reported
Pipe Method Desc:	Pressure
Last Status:	18769

---

43 **LOUISIANA ARMY NATIONAL GUARD HANGAR** **UST** **U003925954**
6001 LAKESHORE DR **N/A**
NEW ORLEANS, LA 70126

UST:

Master Agency Id:	77487
Subject Category Code:	EQT
Subject Item ID:	1
UST Tank Num:	42004
Install Date:	01/01/80
Facility Status:	**Removed**
Status Date:	03/01/94
Total Capacity:	1000
Number Of Compartments:	Not reported
Gasoline Flag:	Not reported
Diesal Flag:	Not reported
Gashol Flag:	Not reported
Kerosen Flag:	Y
Heating Oil Flag:	Not reported
New Used Oil Flag:	Not reported
Other Sub:	Not reported
Other Description:	Not reported
Steel Tank Covered With Asphalt:	Not reported
Cathodically Protected:	Not reported
Epoxy Coated Tank:	Not reported
A Composite Of Different Materials:	Not reported
Fiberglass Or Plastic:	Not reported
Interior Line With Some Material:	Not reported

Map ID	Site	Database(s)	EPA ID Number
	LOUISIANA ARMY NATIONAL GUARD HANGAR (Continued)		**U003925954**

Dble Wall As Opposed To Single Wall:	Not reported
Outside Lined w/ Polyethylen Jacket:	Not reported
Made Of Concrete:	Not reported
Liner Covering Excavation Hole:	Not reported
Unknown:	Yes
Other Material:	Not reported
Other Description:	Not reported
Pipe Method Desc:	Not reported
Last Status:	14816
Master Agency Id:	77487
Subject Category Code:	EQT
Subject Item ID:	2
UST Tank Num:	42005
Install Date:	01/01/80
Facility Status:	**Removed**
Status Date:	03/01/94
Total Capacity:	1000
Number Of Compartments:	Not reported
Gasoline Flag:	Not reported
Diesal Flag:	Not reported
Gashol Flag:	Not reported
Kerosen Flag:	Y
Heating Oil Flag:	Not reported
New Used Oil Flag:	Not reported
Other Sub:	Not reported
Other Description:	Not reported
Steel Tank Covered With Asphalt:	Not reported
Cathodically Protected:	Not reported
Epoxy Coated Tank:	Not reported
A Composite Of Different Materials:	Not reported
Fiberglass Or Plastic:	Not reported
Interior Line With Some Material:	Not reported
Dble Wall As Opposed To Single Wall:	Not reported
Outside Lined w/ Polyethylen Jacket:	Not reported
Made Of Concrete:	Not reported
Liner Covering Excavation Hole:	Not reported
Unknown:	Yes
Other Material:	Not reported
Other Description:	Not reported
Pipe Method Desc:	Not reported
Last Status:	14816

44	**NAVY & MARINE CORP RESERVE CENTER** **5020 LAKESHORE DRIVE** **NEW ORLEANS, LA 70146**	**RCRA-SQG** **FINDS**	**1004513714** **LA5170022870**

Map ID	Site	Database(s)	EPA ID Number

NAVY & MARINE CORP RESERVE CENTER (Continued) **1004513714**

RCRAInfo:
Owner: US NAVY
(504) 948-1070
EPA ID: LA5170022870

Contact: Not reported

Classification: Conditionally Exempt Small Quantity Generator
TSDF Activities: Not reported

Violation Status: No violations found

FINDS:
Other Pertinent Environmental Activity Identified at Site

RCRAInfo is a national information system that supports the Resource Conservation and Recovery Act (RCRA) program through the tracking of events and activities related to facilities that generate, transport, and treat, store, or dispose of hazardous waste. RCRAInfo allows RCRA program staff to track the notification, permit, compliance, and corrective action activities required under RCRA.

---

45 **ONE HOUR CLEANERS** **RCRA-SQG** **1000117911**
7907 DOWNMAN RD **FINDS** **LAD112780663**
NEW ORLEANS, LA 70126

RCRAInfo:
Owner: JACK CORNAY
(000) 000-0000
EPA ID: LAD112780663

Contact: JACK CORNAY
(504) 244-6789

Classification: Small Quantity Generator
TSDF Activities: Not reported

Violation Status: No violations found

FINDS:
Other Pertinent Environmental Activity Identified at Site

RCRAInfo is a national information system that supports the Resource Conservation and Recovery Act (RCRA) program through the tracking of events and activities related to facilities that generate, transport, and treat, store, or dispose of hazardous waste. RCRAInfo allows RCRA program staff to track the notification, permit, compliance, and corrective action activities required under RCRA.

Map ID	Site	Database(s)	EPA ID Number
45	**DOWNMAN ROAD CLNR INC** **7907 DOWNMAN RD** **NEW ORLEANS, LA 70126**	**DRYCLEANERS**	**S107446102** **N/A**

Drycleaners:

Facility ID:	10372
Owner:	EVERETT MCGEHEE
Owner Telephone:	Not reported
Store Telephone:	504 243-0025
Mailing Address:	Not reported
Mailing City,St,Zip:	Not reported

47	**BOARD OF COMMISSIONERS ORLEANS LEVEE DIS** **6920 FRANKLIN AVE ID508** **NEW ORLEANS, LA 70122**	**RCRA-SQG** **UST**	**1000262929** **LAD982306508**

RCRAInfo:

Owner:	BOARD OF COMMISSIONERS ORLEANS LEVEE DIS (504) 243-4000
EPA ID:	LAD982306508
Contact:	WILLIAM CAPACE (504) 288-6000
Classification:	Small Quantity Generator
TSDF Activities:	Not reported
Violation Status:	No violations found

UST:

Master Agency Id:	16182
Subject Category Code:	EQT
Subject Item ID:	1
UST Tank Num:	45072
Install Date:	01/01/91
Facility Status:	**Active**
Status Date:	11/13/95
Total Capacity:	10000
Number Of Compartments:	Not reported
Gasoline Flag:	Yes
Diesal Flag:	Not reported
Gashol Flag:	Not reported
Kerosen Flag:	Not reported
Heating Oil Flag:	Not reported
New Used Oil Flag:	Not reported
Other Sub:	Not reported
Other Description:	Not reported
Steel Tank Covered With Asphalt:	Not reported
Cathodically Protected:	Not reported
Epoxy Coated Tank:	Not reported
A Composite Of Different Materials:	Not reported
Fiberglass Or Plastic:	Y
Interior Line With Some Material:	Not reported
Dble Wall As Opposed To Single Wall:	Yes
Outside Lined w/ Polyethylen Jacket:	Not reported
Made Of Concrete:	Not reported
Liner Covering Excavation Hole:	Not reported
Unknown:	Not reported
Other Material:	Not reported
Other Description:	Not reported
Pipe Method Desc:	Suction: With Release Detection

Map ID	Site	Database(s)	EPA ID Number

BOARD OF COMMISSIONERS ORLEANS LEVEE DIS (Continued) **1000262929**

Last Status:	2750
Master Agency Id:	16182
Subject Category Code:	EQT
Subject Item ID:	2
UST Tank Num:	45073
Install Date:	01/01/91
Facility Status:	**Active**
Status Date:	11/13/95
Total Capacity:	10000
Number Of Compartments:	Not reported
Gasoline Flag:	Not reported
Diesal Flag:	Yes
Gashol Flag:	Not reported
Kerosen Flag:	Not reported
Heating Oil Flag:	Not reported
New Used Oil Flag:	Not reported
Other Sub:	Not reported
Other Description:	Not reported
Steel Tank Covered With Asphalt:	Not reported
Cathodically Protected:	Not reported
Epoxy Coated Tank:	Not reported
A Composite Of Different Materials:	Not reported
Fiberglass Or Plastic:	Y
Interior Line With Some Material:	Not reported
Dble Wall As Opposed To Single Wall:	Yes
Outside Lined w/ Polyethylen Jacket:	Not reported
Made Of Concrete:	Not reported
Liner Covering Excavation Hole:	Not reported
Unknown:	Not reported
Other Material:	Not reported
Other Description:	Not reported
Pipe Method Desc:	Suction: Without Release Detection
Last Status:	2750
Master Agency Id:	16182
Subject Category Code:	EQT
Subject Item ID:	3
UST Tank Num:	576
Install Date:	05/16/82
Facility Status:	**Active**
Status Date:	11/13/95
Total Capacity:	6000
Number Of Compartments:	Not reported
Gasoline Flag:	Not reported
Diesal Flag:	Yes
Gashol Flag:	Not reported
Kerosen Flag:	Not reported
Heating Oil Flag:	Not reported
New Used Oil Flag:	Not reported
Other Sub:	Not reported
Other Description:	Not reported
Steel Tank Covered With Asphalt:	Not reported
Cathodically Protected:	Not reported
Epoxy Coated Tank:	Not reported
A Composite Of Different Materials:	Not reported
Fiberglass Or Plastic:	Y

Map ID	Site	Database(s)	EPA ID Number
	BOARD OF COMMISSIONERS ORLEANS LEVEE DIS (Continued)		**1000262929**

Interior Line With Some Material: Not reported
Dble Wall As Opposed To Single Wall: Not reported
Outside Lined w/ Polyethylen Jacket: Not reported
Made Of Concrete: Not reported
Liner Covering Excavation Hole: Not reported
Unknown: Not reported
Other Material: Not reported
Other Description: Not reported
Pipe Method Desc: Not reported
Last Status: 2750

47	**AMERICAN STANDARD INC NEW ORLEANS PLAN** **6920 FRANKLIN AVENUE** **NEW ORLEANS, LA 70122**	**RCRA-SQG** **FINDS**	**1000360097** **LAD034367359**

RCRAInfo:
Owner: UNKNOWN
(000) 000-0000
EPA ID: LAD034367359

Contact: LENORE SCHUPAK
(212) 840-5426

Classification: Small Quantity Generator
TSDF Activities: Not reported

Violation Status: No violations found

FINDS:
Other Pertinent Environmental Activity Identified at Site

RCRAInfo is a national information system that supports the Resource Conservation and Recovery Act (RCRA) program through the tracking of events and activities related to facilities that generate, transport, and treat, store, or dispose of hazardous waste. RCRAInfo allows RCRA program staff to track the notification, permit, compliance, and corrective action activities required under RCRA.

48	**8000 JORDAN ROAD** **8000 JORDAN ROAD** **NEW ORLEANS, LA 70126**	**ERNS**	**99649704** **N/A**

Click this hyperlink while viewing on your computer to access additional ERNS detail in the EDR Site Report.

Map ID	Site	Database(s)	EPA ID Number
48	**HALLIBURTON ENERGY SVCS** **8000 JOURDAN RD** **NEW ORLEANS, LA 70126**	**RCRA-SQG** **FINDS**	**1000332818** **LAD990885618**

RCRAInfo:

Owner: 8NL BAROID NL INDUSTRIES INC
(000) 000-0000
EPA ID: LAD990885618

Contact: MICHAEL DUPLANTIS
(337) 374-7740

Classification: Conditionally Exempt Small Quantity Generator
TSDF Activities: Not reported

Violation Status: Violations exist

Regulation Violated: 262.11/LAC 33:V.1103
Area of Violation: GENERATOR-GENERAL REQUIREMENTS
Date Violation Determined: 12/20/1999
Actual Date Achieved Compliance: Not reported

Enforcement Action: INITIAL 3008(A) COMPLIANCE ORDER
Enforcement Action Date: 03/24/2000
Penalty Type: Proposed Monetary Penalty

Enforcement Action: FINAL 3008(A) COMPLIANCE ORDER
Enforcement Action Date: 03/24/2000
Penalty Type: Proposed Monetary Penalty

Regulation Violated: 270.1/LAC 33:V.305
Area of Violation: GENERATOR-PRE-TRANSPORT REQUIREMENTS
Date Violation Determined: 12/20/1999
Actual Date Achieved Compliance: Not reported

Enforcement Action: INITIAL 3008(A) COMPLIANCE ORDER
Enforcement Action Date: 03/24/2000
Penalty Type: Proposed Monetary Penalty

Enforcement Action: FINAL 3008(A) COMPLIANCE ORDER
Enforcement Action Date: 03/24/2000
Penalty Type: Proposed Monetary Penalty

Penalty Summary:

Penalty Description	Penalty Date	Penalty Amount	Lead Agency
Final Monetary Penalty	3/24/2000	62260	EPA
Proposed Monetary Penalty	3/24/2000	62260	EPA

There are 2 violation record(s) reported at this site:

Evaluation	Area of Violation	Date of Compliance
IRR	GENERATOR-GENERAL REQUIREMENTS GENERATOR-PRE-TRANSPORT REQUIREMENTS	
Non-Financial Record Review	GENERATOR-GENERAL REQUIREMENTS GENERATOR-PRE-TRANSPORT REQUIREMENTS	

FINDS:

Other Pertinent Environmental Activity Identified at Site

AFS (Aerometric Information Retrieval System (AIRS) Facility Subsystem) replaces the former Compliance Data System (CDS), the National Emission Data System (NEDS), and the Storage and Retrieval of Aerometric Data (SAROAD). AIRS is the national repository for information concerning airborne pollution in the United

Map ID	Site	Database(s)	EPA ID Number

HALLIBURTON ENERGY SVCS (Continued) **1000332818**

States. AFS is used to track emissions and compliance data from industrial plants. AFS data are utilized by states to prepare State Implementation Plans to comply with regulatory programs and by EPA as an input for the estimation of total national emissions. AFS is undergoing a major redesign to support facility operating permits required under Title V of the Clean Air Act.

ICIS (Integrated Compliance Information System) is the Integrated Compliance Information System and provides a database that, when complete, will contain integrated Enforcement and Compliance information across most of EPA's programs. The vision for ICIS is to replace EPA's independent databases that contain Enforcement data with a single repository for that information. Currently, ICIS contains all Federal Administrative and Judicial enforcement actions. This information is maintained in ICIS by EPA in the Regional offices and its Headquarters. A future release of ICIS will replace the Permit Compliance System (PCS) which supports the NPDES and will integrate that information with Federal actions already in the system. ICIS also has the capability to track other activities occurring in the Region that support Compliance and Enforcement programs. These include; Incident Tracking, Compliance Assistance, and Compliance Monitoring.

RCRAInfo is a national information system that supports the Resource Conservation and Recovery Act (RCRA) program through the tracking of events and activities related to facilities that generate, transport, and treat, store, or dispose of hazardous waste. RCRAInfo allows RCRA program staff to track the notification, permit, compliance, and corrective action activities required under RCRA.

TRIS (Toxics Release Inventory System) contains information from facilities on the amounts of over 300 listed toxic chemicals that these facilities release directly to air, water, land, or that are transported off-site.

---

50 **RING ELECTRIC CO** **RCRA-SQG** **1004711613**
264 HARBOR CIRCLE **FINDS** **LAD985210681**
NEW ORLEANS, LA 70126

RCRAInfo:

Owner:	ROBERT A RING (504) 245-8000
EPA ID:	LAD985210681
Contact:	ROBERT-A RING (504) 245-8000
Classification:	Conditionally Exempt Small Quantity Generator
TSDF Activities:	Not reported

Map ID	Site	Database(s)	EPA ID Number
	RING ELECTRIC CO (Continued)		**1004711613**

Violation Status: No violations found

FINDS:
Other Pertinent Environmental Activity Identified at Site

RCRAInfo is a national information system that supports the Resource Conservation and Recovery Act (RCRA) program through the tracking of events and activities related to facilities that generate, transport, and treat, store, or dispose of hazardous waste. RCRAInfo allows RCRA program staff to track the notification, permit, compliance, and corrective action activities required under RCRA.

50	**GULF STATES ENG CO INC** **252 HARBOR CIRCLE** **NEW ORLEANS, LA 70126**	**RCRA-SQG** **FINDS**	**1004709093** **LAD981609993**

RCRAInfo:
Owner: J LEON DRESSEL
(504) 245-0303
EPA ID: LAD981609993

Contact: LEE DRESSEL
(504) 241-8510

Classification: Conditionally Exempt Small Quantity Generator
TSDF Activities: Not reported

Violation Status: No violations found

FINDS:
Other Pertinent Environmental Activity Identified at Site

RCRAInfo is a national information system that supports the Resource Conservation and Recovery Act (RCRA) program through the tracking of events and activities related to facilities that generate, transport, and treat, store, or dispose of hazardous waste. RCRAInfo allows RCRA program staff to track the notification, permit, compliance, and corrective action activities required under RCRA.

50	**HARVEY PRESS** **246 HARBOR CIRCLE** **NEW ORLEANS, LA 70126**	**RCRA-SQG** **FINDS**	**1004714280** **LAR000029348**

Map ID	Site	Database(s)	EPA ID Number
	HARVEY PRESS (Continued)		**1004714280**

RCRAInfo:
Owner: WALLACE COMPUTER SVCS INC
(630) 588-5000
EPA ID: LAR000029348

Contact: KEN ALLEN
(504) 246-8474

Classification: Conditionally Exempt Small Quantity Generator
TSDF Activities: Not reported

Violation Status: No violations found

FINDS:
Other Pertinent Environmental Activity Identified at Site

AFS (Aerometric Information Retrieval System (AIRS) Facility Subsystem) replaces the former Compliance Data System (CDS), the National Emission Data System (NEDS), and the Storage and Retrieval of Aerometric Data (SAROAD). AIRS is the national repository for information concerning airborne pollution in the United States. AFS is used to track emissions and compliance data from industrial plants. AFS data are utilized by states to prepare State Implementation Plans to comply with regulatory programs and by EPA as an input for the estimation of total national emissions. AFS is undergoing a major redesign to support facility operating permits required under Title V of the Clean Air Act.

RCRAInfo is a national information system that supports the Resource Conservation and Recovery Act (RCRA) program through the tracking of events and activities related to facilities that generate, transport, and treat, store, or dispose of hazardous waste. RCRAInfo allows RCRA program staff to track the notification, permit, compliance, and corrective action activities required under RCRA.

Map ID	Site	Database(s)	EPA ID Number
51	**INFINITY OUTDOOR** **8001 TOWNSEND PLACE** **NEW ORLEANS, LA 70126**	**RCRA-SQG** **FINDS** **UST**	**1000233554** **LAD108205493**

RCRAInfo:
Owner: OUTDOOR SYSTEMS INC
(602) 246-9569
EPA ID: LAD108205493

Contact: Not reported

Classification: Small Quantity Generator
TSDF Activities: Not reported

Violation Status: No violations found

FINDS:
Other Pertinent Environmental Activity Identified at Site

RCRAInfo is a national information system that supports the Resource Conservation and Recovery Act (RCRA) program through the tracking of events and activities related to facilities that generate, transport, and treat, store, or dispose of hazardous waste. RCRAInfo allows RCRA program staff to track the

Map ID	Site	Database(s)	EPA ID Number
	INFINITY OUTDOOR (Continued)		**1000233554**

notification, permit, compliance, and corrective action activities required under RCRA.

UST:

Master Agency Id:	72407
Subject Category Code:	EQT
Subject Item ID:	1
UST Tank Num:	18358
Install Date:	04/03/74
Facility Status:	**Closed**
Status Date:	06/11/91
Total Capacity:	1500
Number Of Compartments:	Not reported
Gasoline Flag:	Yes
Diesal Flag:	Not reported
Gashol Flag:	Not reported
Kerosen Flag:	Not reported
Heating Oil Flag:	Not reported
New Used Oil Flag:	Not reported
Other Sub:	Not reported
Other Description:	Not reported
Steel Tank Covered With Asphalt:	Not reported
Cathodically Protected:	Not reported
Epoxy Coated Tank:	Not reported
A Composite Of Different Materials:	Not reported
Fiberglass Or Plastic:	Y
Interior Line With Some Material:	Not reported
Dble Wall As Opposed To Single Wall:	Not reported
Outside Lined w/ Polyethylen Jacket:	Not reported
Made Of Concrete:	Not reported
Liner Covering Excavation Hole:	Not reported
Unknown:	Not reported
Other Material:	Not reported
Other Description:	Not reported
Pipe Method Desc:	Suction: Without Release Detection
Last Status:	1686

Master Agency Id:	72407
Subject Category Code:	EQT
Subject Item ID:	2
UST Tank Num:	18359
Install Date:	04/03/74
Facility Status:	**Removed**
Status Date:	04/01/92
Total Capacity:	1500
Number Of Compartments:	Not reported
Gasoline Flag:	Yes
Diesal Flag:	Not reported
Gashol Flag:	Not reported
Kerosen Flag:	Not reported
Heating Oil Flag:	Not reported
New Used Oil Flag:	Not reported
Other Sub:	Not reported
Other Description:	Not reported
Steel Tank Covered With Asphalt:	Not reported

Map ID	Site	Database(s)	EPA ID Number

INFINITY OUTDOOR (Continued) **1000233554**

Cathodically Protected:	Not reported
Epoxy Coated Tank:	Not reported
A Composite Of Different Materials:	Not reported
Fiberglass Or Plastic:	Y
Interior Line With Some Material:	Not reported
Dble Wall As Opposed To Single Wall:	Not reported
Outside Lined w/ Polyethylen Jacket:	Not reported
Made Of Concrete:	Not reported
Liner Covering Excavation Hole:	Not reported
Unknown:	Not reported
Other Material:	Not reported
Other Description:	Not reported
Pipe Method Desc:	Not reported
Last Status:	18108

Master Agency Id:	72407
Subject Category Code:	EQT
Subject Item ID:	3
UST Tank Num:	18360
Install Date:	04/03/81
Facility Status:	**Active**
Status Date:	06/11/91
Total Capacity:	8000
Number Of Compartments:	Not reported
Gasoline Flag:	Yes
Diesal Flag:	Not reported
Gashol Flag:	Not reported
Kerosen Flag:	Not reported
Heating Oil Flag:	Not reported
New Used Oil Flag:	Not reported
Other Sub:	Not reported
Other Description:	Not reported
Steel Tank Covered With Asphalt:	Not reported
Cathodically Protected:	Not reported
Epoxy Coated Tank:	Not reported
A Composite Of Different Materials:	Not reported
Fiberglass Or Plastic:	Y
Interior Line With Some Material:	Not reported
Dble Wall As Opposed To Single Wall:	Not reported
Outside Lined w/ Polyethylen Jacket:	Not reported
Made Of Concrete:	Not reported
Liner Covering Excavation Hole:	Not reported
Unknown:	Not reported
Other Material:	Not reported
Other Description:	Not reported
Pipe Method Desc:	Suction: Without Release Detection
Last Status:	4236

Map ID	Site	Database(s)	EPA ID Number
53	**RYDER TRUCK SCARIANOS** **7850 TOWNSEND PL SHOP B** **NEW ORLEANS, LA 70126**	**RCRA-SQG** **FINDS**	**1004712447** **LAD985225234**

RCRAInfo:

Owner: SCARIANOS MEATS
(985) 264-6600
EPA ID: LAD985225234

Contact: FLOYD REESE
(985) 264-6600

Classification: Conditionally Exempt Small Quantity Generator
TSDF Activities: Not reported

Violation Status: No violations found

FINDS:
Other Pertinent Environmental Activity Identified at Site

RCRAInfo is a national information system that supports the Resource Conservation and Recovery Act (RCRA) program through the tracking of events and activities related to facilities that generate, transport, and treat, store, or dispose of hazardous waste. RCRAInfo allows RCRA program staff to track the notification, permit, compliance, and corrective action activities required under RCRA.

53	**RYDER TRUCK SCARIONO** **7803 TOWNSEND PLACE** **NEW ORLEANS, LA 70126**	**RCRA-SQG** **FINDS**	**1004713000** **LAR000004846**

RCRAInfo:

Owner: SCARIONOS
(504) 246-6600
EPA ID: LAR000004846

Contact: MICHAEL KEHOE
(504) 891-3724

Classification: Conditionally Exempt Small Quantity Generator
TSDF Activities: Not reported

Violation Status: No violations found

FINDS:
Other Pertinent Environmental Activity Identified at Site

RCRAInfo is a national information system that supports the Resource Conservation and Recovery Act (RCRA) program through the tracking of events and activities related to facilities that generate, transport, and treat, store, or dispose of hazardous waste. RCRAInfo allows RCRA program staff to track the notification, permit, compliance, and corrective action activities required under RCRA.

Map ID	Site	Database(s)	EPA ID Number
53	**HOUSING AUTHORITY OF NEW ORLEANS** **7800 TOWNSEND PL** **NEW ORLEANS, LA 70126**	**RCRA-SQG**	**1004708798** **LAD981585441**

RCRAInfo:
Owner: HOUSING AUTHORITY
(504) 246-9651
EPA ID: LAD981585441

Contact: MANUEL ALFARO
(504) 246-9445

Classification: Conditionally Exempt Small Quantity Generator
TSDF Activities: Not reported

Violation Status: No violations found

54	**GULF STATES ENGINEERING CO INC** **201 HARBOR CIRCLE** **NEW ORLEANS, LA 70126**	**RCRA-SQG** **FINDS**	**1004708369** **LAD118981463**

RCRAInfo:
Owner: J LEON DRESSEL
(504) 243-5512
EPA ID: LAD118981463

Contact: LEE DRESSEL
(504) 243-5512

Classification: Conditionally Exempt Small Quantity Generator
TSDF Activities: Not reported

Violation Status: No violations found

FINDS:
Other Pertinent Environmental Activity Identified at Site

RCRAInfo is a national information system that supports the Resource Conservation and Recovery Act (RCRA) program through the tracking of events and activities related to facilities that generate, transport, and treat, store, or dispose of hazardous waste. RCRAInfo allows RCRA program staff to track the notification, permit, compliance, and corrective action activities required under RCRA.

58	**KANSAS PACKING** **148 HARBOR CIRCLE** **NEW ORLEANS, LA 70126**	**RCRA-SQG** **FINDS**	**1000623486** **LAD985208479**

Map ID	Site	Database(s)	EPA ID Number
	KANSAS PACKING (Continued)		**1000623486**

RCRAInfo:
Owner: RICHARD CONN
(504) 241-7470
EPA ID: LAD985208479

Contact: RON SIMMS
(504) 241-7470

Classification: Small Quantity Generator
TSDF Activities: Not reported

Violation Status: No violations found

FINDS:
Other Pertinent Environmental Activity Identified at Site

RCRAInfo is a national information system that supports the Resource Conservation and Recovery Act (RCRA) program through the tracking of events and activities related to facilities that generate, transport, and treat, store, or dispose of hazardous waste. RCRAInfo allows RCRA program staff to track the notification, permit, compliance, and corrective action activities required under RCRA.

59	**ASSOCIATED HOSPITAL SERVICES INC** **7639 TOWNSEND PL** **NEW ORLEANS, LA 70126**	**RCRA-LQG**	**1008880662** **LAR000058990**

RCRAInfo:
Owner: ASSOCIATED HOSPITAL SERVICES
EPA ID: LAR000058990

Contact: MICHAEL KANE
(504) 915-3540

Classification: Large Quantity Generator
TSDF Activities: Not reported

Violation Status: No violations found

59	**ASSOCIATED HOSPITAL SERVICES INC** **7639 TOWNSEND PL** **NEW ORLEANS, LA 70126**	**UST**	**U000880144** **N/A**

UST:

Master Agency Id:	76772
Subject Category Code:	EQT
Subject Item ID:	1
UST Tank Num:	39852
Install Date:	01/01/80
Facility Status:	**Removed**
Status Date:	12/01/98
Total Capacity:	6000
Number Of Compartments:	Not reported
Gasoline Flag:	Not reported
Diesal Flag:	Yes
Gashol Flag:	Not reported

Map ID	Site	Database(s)	EPA ID Number

ASSOCIATED HOSPITAL SERVICES INC (Continued) **U000880144**

Kerosen Flag:	Not reported
Heating Oil Flag:	Not reported
New Used Oil Flag:	Not reported
Other Sub:	Not reported
Other Description:	Not reported
Steel Tank Covered With Asphalt:	Not reported
Cathodically Protected:	Not reported
Epoxy Coated Tank:	Not reported
A Composite Of Different Materials:	Not reported
Fiberglass Or Plastic:	Y
Interior Line With Some Material:	Not reported
Dble Wall As Opposed To Single Wall:	Not reported
Outside Lined w/ Polyethylen Jacket:	Not reported
Made Of Concrete:	Not reported
Liner Covering Excavation Hole:	Not reported
Unknown:	Not reported
Other Material:	Not reported
Other Description:	Not reported
Pipe Method Desc:	Not reported
Last Status:	5914

---

60 **ETC GULF SOUTH** **RCRA-SQG** **1000690152**
6801 PRESS DR EAST BUILDING **FINDS** **LAD985217751**
NEW ORLEANS, LA 70126

RCRAInfo:

Owner:	APPLIED BIOSCIENCES INTL INC (703) 516-2443
EPA ID:	LAD985217751
Contact:	ELAINE WILD (504) 283-4223
Classification:	Small Quantity Generator
TSDF Activities:	Not reported
Violation Status:	No violations found

FINDS:
Other Pertinent Environmental Activity Identified at Site

RCRAInfo is a national information system that supports the Resource Conservation and Recovery Act (RCRA) program through the tracking of events and activities related to facilities that generate, transport, and treat, store, or dispose of hazardous waste. RCRAInfo allows RCRA program staff to track the notification, permit, compliance, and corrective action activities required under RCRA.

Map ID	Site	Database(s)	EPA ID Number
60	**GSRI SITE** **6801 PRESS DR** **NEW ORLEANS, LA 70816**	**UST** **HIST LUST**	**U001388365** **N/A**

UST:

Master Agency Id:	77020
Subject Category Code:	EQT
Subject Item ID:	1
UST Tank Num:	40804
Install Date:	01/01/80
Facility Status:	**Removed**
Status Date:	06/01/93
Total Capacity:	500
Number Of Compartments:	Not reported
Gasoline Flag:	Yes
Diesal Flag:	Not reported
Gashol Flag:	Not reported
Kerosen Flag:	Not reported
Heating Oil Flag:	Not reported
New Used Oil Flag:	Not reported
Other Sub:	Not reported
Other Description:	Not reported
Steel Tank Covered With Asphalt:	Not reported
Cathodically Protected:	Not reported
Epoxy Coated Tank:	Not reported
A Composite Of Different Materials:	Not reported
Fiberglass Or Plastic:	Not reported
Interior Line With Some Material:	Not reported
Dble Wall As Opposed To Single Wall:	Not reported
Outside Lined w/ Polyethylen Jacket:	Not reported
Made Of Concrete:	Not reported
Liner Covering Excavation Hole:	Not reported
Unknown:	Yes
Other Material:	Not reported
Other Description:	Not reported
Pipe Method Desc:	Not reported
Last Status:	16120

Master Agency Id:	77020
Subject Category Code:	EQT
Subject Item ID:	2
UST Tank Num:	40805
Install Date:	01/01/80
Facility Status:	**Closed**
Status Date:	08/01/93
Total Capacity:	10000
Number Of Compartments:	Not reported
Gasoline Flag:	Yes
Diesal Flag:	Not reported
Gashol Flag:	Not reported
Kerosen Flag:	Not reported
Heating Oil Flag:	Not reported
New Used Oil Flag:	Not reported
Other Sub:	Not reported
Other Description:	Not reported
Steel Tank Covered With Asphalt:	Not reported
Cathodically Protected:	Not reported
Epoxy Coated Tank:	Not reported
A Composite Of Different Materials:	Not reported

Map ID	Site	Database(s)	EPA ID Number

GSRI SITE (Continued) **U001388365**

Fiberglass Or Plastic:	Not reported
Interior Line With Some Material:	Not reported
Dble Wall As Opposed To Single Wall:	Not reported
Outside Lined w/ Polyethylen Jacket:	Not reported
Made Of Concrete:	Not reported
Liner Covering Excavation Hole:	Not reported
Unknown:	Yes
Other Material:	Not reported
Other Description:	Not reported
Pipe Method Desc:	Not reported
Last Status:	1160
Master Agency Id:	77020
Subject Category Code:	EQT
Subject Item ID:	3
UST Tank Num:	40806
Install Date:	01/01/80
Facility Status:	**Closed**
Status Date:	08/01/93
Total Capacity:	10000
Number Of Compartments:	Not reported
Gasoline Flag:	Yes
Diesal Flag:	Not reported
Gashol Flag:	Not reported
Kerosen Flag:	Not reported
Heating Oil Flag:	Not reported
New Used Oil Flag:	Not reported
Other Sub:	Not reported
Other Description:	Not reported
Steel Tank Covered With Asphalt:	Not reported
Cathodically Protected:	Not reported
Epoxy Coated Tank:	Not reported
A Composite Of Different Materials:	Not reported
Fiberglass Or Plastic:	Not reported
Interior Line With Some Material:	Not reported
Dble Wall As Opposed To Single Wall:	Not reported
Outside Lined w/ Polyethylen Jacket:	Not reported
Made Of Concrete:	Not reported
Liner Covering Excavation Hole:	Not reported
Unknown:	Yes
Other Material:	Not reported
Other Description:	Not reported
Pipe Method Desc:	Not reported
Last Status:	1160
Master Agency Id:	77020
Subject Category Code:	EQT
Subject Item ID:	4
UST Tank Num:	40807
Install Date:	01/01/80
Facility Status:	**Closed**
Status Date:	08/01/93
Total Capacity:	10000
Number Of Compartments:	Not reported
Gasoline Flag:	Yes
Diesal Flag:	Not reported
Gashol Flag:	Not reported

Map ID	Site	Database(s)	EPA ID Number

GSRI SITE (Continued) **U001388365**

Kerosen Flag:	Not reported
Heating Oil Flag:	Not reported
New Used Oil Flag:	Not reported
Other Sub:	Not reported
Other Description:	Not reported
Steel Tank Covered With Asphalt:	Not reported
Cathodically Protected:	Not reported
Epoxy Coated Tank:	Not reported
A Composite Of Different Materials:	Not reported
Fiberglass Or Plastic:	Not reported
Interior Line With Some Material:	Not reported
Dble Wall As Opposed To Single Wall:	Not reported
Outside Lined w/ Polyethylen Jacket:	Not reported
Made Of Concrete:	Not reported
Liner Covering Excavation Hole:	Not reported
Unknown:	Yes
Other Material:	Not reported
Other Description:	Not reported
Pipe Method Desc:	Not reported
Last Status:	1160

HIST LUST:

Incident Number:	93-1-0245
Release Date:	09/30/1993
Facility ID:	36-014168
Facility Parish:	ORLEANS
Owner Name:	LANDMARK LAND COMPANY OF LA
Owner Address:	2500 LANDMARK DRIVE
Owner Address 2:	Not reported
Owner City,St,Zip:	LAPLACE, LA 70068
Owner ID:	00597800
Reported By:	Not reported
Date Confirmed:	09/30/1993
Substance Name:	UNKNOWN
Quantity:	UNKNOWN
Type of Incident:	UNKNOWN
Assessment Pending Info:	No
Assessment Request Date:	Not reported
Assessment Plan Due Date:	Not reported
Assessment Plan Received Date:	08/26/1993
Assessment Approved Date:	09/30/1993
Assessment Contractor:	Not reported
Corrective Plan Due Date:	Not reported
Corrective Plan Received Date:	Not reported
Corrective Plan Approved Date:	09/30/1993
Remediation Method:	Not reported
Remediation Date:	Not reported

LA HIST LUST INCIDENT:

Comments: Not reported

LA HIST LUST ASSESMENT:

Comments: RELEASE NOTIFICATION NOT IN FILE. INSPECTION REPORTS ONCLOSURE AND CLOSURE LETTER IN FOLDER.

LA HIST LUST CORRECTIVE ACTION:

Comments: CAP NOT IN FOLDER.TANKS CLOSED 21-MAY-93.

Map ID	Site	Database(s)	EPA ID Number

GSRI SITE (Continued) **U001388365**

Incident Number: 93-1-0245
Release Date: 09/30/1993
Facility ID: 36-014168
Facility Parish: ORLEANS
Owner Name: LANDMARK LAND COMPANY OF LA
Owner Address: 2500 LANDMARK DRIVE
Owner Address 2: Not reported
Owner City,St,Zip: LAPLACE, LA 70068
Owner ID: 00597800
Reported By: Not reported
Date Confirmed: Not reported
Substance Name: Not reported
Quantity: Not reported
Type of Incident: Not reported
Assessment Pending Info: No
Assessment Request Date: Not reported
Assessment Plan Due Date: Not reported
Assessment Plan Received Date: 08/26/1993
Assessment Approved Date: 09/30/1993
Assessment Contractor: Not reported
Corrective Plan Due Date: Not reported
Corrective Plan Received Date: Not reported
Corrective Plan Approved Date: 09/30/1993
Remediation Method: Not reported
Remediation Date: Not reported

LA HIST LUST INCIDENT:
Comments: Not reported

LA HIST LUST ASSESMENT:
Comments: RELEASE NOTIFICATION NOT IN FILE. INSPECTION REPORTS ONCLOSURE AND CLOSURE LETTER IN FOLDER.

LA HIST LUST CORRECTIVE ACTION:
Comments: CAP NOT IN FOLDER.TANKS CLOSED 21-MAY-93.

---

61 **PORT OF NEW ORLEANS** **UST** **U003666742**
6201 FRANCE RD **HIST LUST** **N/A**
NEW ORLEANS, LA 70160 **AUL**

UST:
Master Agency Id: 79811
Subject Category Code: EQT
Subject Item ID: 1
UST Tank Num: 52527
Install Date: 10/01/40
Facility Status: **Removed**
Status Date: 09/01/98
Total Capacity: 500
Number Of Compartments: Not reported
Gasoline Flag: Not reported
Diesal Flag: Not reported
Gashol Flag: Not reported
Kerosen Flag: Not reported
Heating Oil Flag: Not reported
New Used Oil Flag: Y
Other Sub: Not reported
Other Description: Not reported
Steel Tank Covered With Asphalt: Not reported

Map ID	Site	Database(s)	EPA ID Number
	PORT OF NEW ORLEANS (Continued)		**U003666742**

Cathodically Protected:	Not reported
Epoxy Coated Tank:	Not reported
A Composite Of Different Materials:	Not reported
Fiberglass Or Plastic:	Not reported
Interior Line With Some Material:	Not reported
Dble Wall As Opposed To Single Wall:	Not reported
Outside Lined w/ Polyethylen Jacket:	Not reported
Made Of Concrete:	Not reported
Liner Covering Excavation Hole:	Not reported
Unknown:	Yes
Other Material:	Not reported
Other Description:	Not reported
Pipe Method Desc:	Not reported
Last Status:	6795
Master Agency Id:	79811
Subject Category Code:	EQT
Subject Item ID:	2
UST Tank Num:	52528
Install Date:	10/01/40
Facility Status:	**Removed**
Status Date:	09/01/98
Total Capacity:	700
Number Of Compartments:	Not reported
Gasoline Flag:	Not reported
Diesal Flag:	Not reported
Gashol Flag:	Not reported
Kerosen Flag:	Not reported
Heating Oil Flag:	Not reported
New Used Oil Flag:	Y
Other Sub:	Not reported
Other Description:	Not reported
Steel Tank Covered With Asphalt:	Not reported
Cathodically Protected:	Not reported
Epoxy Coated Tank:	Not reported
A Composite Of Different Materials:	Not reported
Fiberglass Or Plastic:	Not reported
Interior Line With Some Material:	Not reported
Dble Wall As Opposed To Single Wall:	Not reported
Outside Lined w/ Polyethylen Jacket:	Not reported
Made Of Concrete:	Not reported
Liner Covering Excavation Hole:	Not reported
Unknown:	Yes
Other Material:	Not reported
Other Description:	Not reported
Pipe Method Desc:	Not reported
Last Status:	6795
Master Agency Id:	79811
Subject Category Code:	EQT
Subject Item ID:	3
UST Tank Num:	52529
Install Date:	10/01/40
Facility Status:	**Removed**
Status Date:	09/01/98
Total Capacity:	1900
Number Of Compartments:	Not reported

Map ID	Site	Database(s)	EPA ID Number

PORT OF NEW ORLEANS (Continued) **U003666742**

Gasoline Flag:	Not reported
Diesal Flag:	Not reported
Gashol Flag:	Not reported
Kerosen Flag:	Not reported
Heating Oil Flag:	Not reported
New Used Oil Flag:	Y
Other Sub:	Not reported
Other Description:	Not reported
Steel Tank Covered With Asphalt:	Not reported
Cathodically Protected:	Not reported
Epoxy Coated Tank:	Not reported
A Composite Of Different Materials:	Not reported
Fiberglass Or Plastic:	Not reported
Interior Line With Some Material:	Not reported
Dble Wall As Opposed To Single Wall:	Not reported
Outside Lined w/ Polyethylen Jacket:	Not reported
Made Of Concrete:	Not reported
Liner Covering Excavation Hole:	Not reported
Unknown:	Yes
Other Material:	Not reported
Other Description:	Not reported
Pipe Method Desc:	Not reported
Last Status:	6795

HIST LUST:

Incident Number:	98-1-0108
Release Date:	09/08/1998
Facility ID:	36-017134
Facility Parish:	ORLEANS
Owner Name:	PORT OF NEW ORLEANS
Owner Address:	P.O.BOX 60046
Owner Address 2:	Not reported
Owner City,St,Zip:	NEW ORLEANS, LA 70160
Owner ID:	00233300
Reported By:	MST GIL LOWERY/US COAST GUARD
Date Confirmed:	10/28/1998
Substance Name:	USED OIL
Quantity:	UNKNOWN
Type of Incident:	UST LEAK
Assessment Pending Info:	No
Assessment Request Date:	12/10/1998
Assessment Plan Due Date:	03/01/1999
Assessment Plan Received Date:	06/28/1999
Assessment Approved Date:	Not reported
Assessment Contractor:	HYDRODYNE ENVIROMENTAL INC.
Corrective Plan Due Date:	Not reported
Corrective Plan Received Date:	Not reported
Corrective Plan Approved Date:	Not reported
Remediation Method:	Not reported
Remediation Date:	Not reported

LA HIST LUST INCIDENT:

Comments: FACILITY IS TRANS COASTAL MAINTENACE, 6301 FRANCE DR. NEW ORLEANS, LAFACILITY IS TRANS COASTAL MAINTENACE, 6301 FRANCE DR. NEW ORLEANS, LAON THE MORNING OF 9/9/98, DEQ REC'D A CALL FROM THE COAST GUARDON THE MORNING OF 9/9/98, DEQ REC'D A CALL FROM THE COAST GUARDINFORMING DEQ THAT DURING TRENCHING FOR SUB-SURFACE ELECTRICAL CONDUI.INFORMING DEQ THAT DURING TRENCHING FOR

Map ID	Site	Database(s)	EPA ID Number

PORT OF NEW ORLEANS (Continued) **U003666742**

SUB-SURFACE ELECTRICAL CONDUI.A USED OIL UST WAS RUPTURED AND A SMALL AMOUNT OF OIL ENTERED THEA USED OIL UST WAS RUPTURED AND A SMALL AMOUNT OF OIL ENTERED THEINDUSTRIAL CANAL. (BOOMS, SORBENT PADS WERE PLACED IN THE CANAL). ONINDUSTRIAL CANAL. (BOOMS, SORBENT PADS WERE PLACED IN THE CANAL). ON9/10/98, CONSULTANT REMOVED 3 USTS. SAMPLE RESULTS INDICATED ADD.9/10/98, CONSULTANT REMOVED 3 USTS. SAMPLE RESULTS INDICATED ADD.WORK REQUIRED. DEQ LETTER 12/10/98 REQUEST LIMITED SITE ASSESSMENT.WORK REQUIRED. DEQ LETTER 12/10/98 REQUEST LIMITED SITE ASSESSMENT.DEQ LETTER 4/6/99 APPROVED LIMITED SITE ASSESSMENT PROPOSAL. REC'DDEQ LETTER 4/6/99 APPROVED LIMITED SITE ASSESSMENT PROPOSAL. REC'DLIMITED SITE ASSESSMENT ON 6/28/1999.LIMITED SITE ASSESSMENT ON 6/28/1999.

LA HIST LUST ASSESMENT:
Comments: Not reported

LA HIST LUST CORRECTIVE ACTION:
Comments: Not reported

INSTUTIONAL CONTROL:
Facility ID: 79811
Parish: Orleans
Comments: UST
Custom Tank Desc: Conveyance Notice Required

---

62 **PONTCHARTRAIN PARK MAINTENANCE FACILITY** **UST** **U003925239**
4800 HAYNE BLVD **N/A**
NEW ORLEANS, LA 70126

UST:

Master Agency Id:	75049
Subject Category Code:	EQT
Subject Item ID:	1
UST Tank Num:	35078
Install Date:	11/21/87
Facility Status:	**Removed**
Status Date:	11/01/98
Total Capacity:	1000
Number Of Compartments:	Not reported
Gasoline Flag:	Yes
Diesal Flag:	Not reported
Gashol Flag:	Not reported
Kerosen Flag:	Not reported
Heating Oil Flag:	Not reported
New Used Oil Flag:	Not reported
Other Sub:	Not reported
Other Description:	Not reported
Steel Tank Covered With Asphalt:	Not reported
Cathodically Protected:	Not reported
Epoxy Coated Tank:	Not reported
A Composite Of Different Materials:	Not reported
Fiberglass Or Plastic:	Y
Interior Line With Some Material:	Not reported
Dble Wall As Opposed To Single Wall:	Not reported
Outside Lined w/ Polyethylen Jacket:	Not reported
Made Of Concrete:	Not reported
Liner Covering Excavation Hole:	Not reported
Unknown:	Not reported
Other Material:	Not reported
Other Description:	Not reported

Map ID	Site	Database(s)	EPA ID Number
	PONTCHARTRAIN PARK MAINTENANCE FACILITY (Continued)		**U003925239**

Pipe Method Desc: Not reported
Last Status: 6380

65	**PONCHARTRAIN PARK GOLF COURSE** **6514 CONGRESS DR** **NEW ORLEANS, LA 70126**	**UST**	**U001893598** **N/A**

UST:

Master Agency Id:	75064
Subject Category Code:	EQT
Subject Item ID:	1
UST Tank Num:	7001
Install Date:	04/30/70
Facility Status:	**Removed**
Status Date:	02/01/94
Total Capacity:	560
Number Of Compartments:	Not reported
Gasoline Flag:	Yes
Diesal Flag:	Not reported
Gashol Flag:	Not reported
Kerosen Flag:	Not reported
Heating Oil Flag:	Not reported
New Used Oil Flag:	Not reported
Other Sub:	Not reported
Other Description:	Not reported
Steel Tank Covered With Asphalt:	Yes
Cathodically Protected:	Not reported
Epoxy Coated Tank:	Not reported
A Composite Of Different Materials:	Not reported
Fiberglass Or Plastic:	Not reported
Interior Line With Some Material:	Not reported
Dble Wall As Opposed To Single Wall:	Not reported
Outside Lined w/ Polyethylen Jacket:	Not reported
Made Of Concrete:	Not reported
Liner Covering Excavation Hole:	Not reported
Unknown:	Not reported
Other Material:	Not reported
Other Description:	Not reported
Pipe Method Desc:	Not reported
Last Status:	14933

66	**INDUSTRIAL AIR & HYDRAULICS INC** **7400 TOWNSEND PL** **NEW ORLEANS, LA 70126**	**RCRA-SQG** **FINDS**	**1005416286** **LAD985190073**

Map ID	Site	Database(s)	EPA ID Number

INDUSTRIAL AIR & HYDRAULICS INC (Continued) **1005416286**

RCRAInfo:
Owner: EDWARDS ENG
(504) 241-1415
EPA ID: LAD985190073

Contact: MIKE SHOCKLEY
(504) 241-7050

Classification: Conditionally Exempt Small Quantity Generator
TSDF Activities: Not reported

Violation Status: No violations found

FINDS:
Other Pertinent Environmental Activity Identified at Site

RCRAInfo is a national information system that supports the Resource Conservation and Recovery Act (RCRA) program through the tracking of events and activities related to facilities that generate, transport, and treat, store, or dispose of hazardous waste. RCRAInfo allows RCRA program staff to track the notification, permit, compliance, and corrective action activities required under RCRA.

---

66 **NL PETROLEUM SVC INC** **RCRA-SQG** **1000346747**
7379 TOWNSEND PLACE **FINDS** **LAD980867659**
NEW ORLEANS, LA 70126

RCRAInfo:
Owner: NL BAROID NL INDUSTRIES INC
(000) 000-0000
EPA ID: LAD980867659

Contact: ILLIAM YANCY
(713) 527-1251

Classification: Small Quantity Generator
TSDF Activities: Not reported

Violation Status: No violations found

FINDS:
Other Pertinent Environmental Activity Identified at Site

RCRAInfo is a national information system that supports the Resource Conservation and Recovery Act (RCRA) program through the tracking of events and activities related to facilities that generate, transport, and treat, store, or dispose of hazardous waste. RCRAInfo allows RCRA program staff to track the notification, permit, compliance, and corrective action activities required under RCRA.

Map ID	Site	Database(s)	EPA ID Number
66	**GLY TECH SERVICES INC** **7366 TOWNSEND PLACE STE B** **NEW ORLEANS, LA 70126**	**RCRA-SQG** **FINDS**	**1006807990** **LAR000049817**

RCRAInfo:

Owner: GLY TECH SERVICES INC
(504) 244-8957
EPA ID: LAR000049817

Contact: EDWARD URSIN
(504) 244-8957

Classification: Small Quantity Generator
TSDF Activities: Not reported

Violation Status: No violations found

FINDS:
Other Pertinent Environmental Activity Identified at Site

RCRAInfo is a national information system that supports the Resource Conservation and Recovery Act (RCRA) program through the tracking of events and activities related to facilities that generate, transport, and treat, store, or dispose of hazardous waste. RCRAInfo allows RCRA program staff to track the notification, permit, compliance, and corrective action activities required under RCRA.

66	**CONSOLIDATED FREIGHTWAYS** **5641 MORRISON RD** **NEW ORLEANS, LA 70126**	**SPILLS** **UST** **HIST LUST**	**U000214947** **N/A**

SPILLS:

Incident Id: 64333
Incident Date: 2003-05-05 00:00:00
Incident Status: Referred to Remediation
Received Date: 9/12/2003 4:03:00 PM
Media Desc: Not reported
Quantity: Not reported
Units Desc: Not reported
Parameter Desc: Not reported
Master AI Id: 73266
Location Description: Old Dominion Freight Lines 5641 Morrison Road New Orleans
Other Substances Desc: Not reported
Comments: Not reported
Comments 2: Not reported
Incident Description: s03-3454 Phase II site assessment - cs dwo 10/14/03

Incident Id: 19126
Incident Date: 1991-10-17 00:00:00
Incident Status: Closed
Received Date: 10/17/1991
Media Desc: Not reported
Quantity: Not reported
Units Desc: Not reported
Parameter Desc: Not reported
Master AI Id: 73266
Location Description: Consolidated Freightway 5641 Morrison Road New Orleans 70126
Other Substances Desc: Not reported
Comments: Not reported

Map ID	Site	Database(s)	EPA ID Number
	CONSOLIDATED FREIGHTWAYS (Continued)		**U000214947**

Comments 2: Not reported
Incident Description: s03-3454 Phase II site assessment - cs dwo 10/14/03

UST:

Master Agency Id:	73266
Subject Category Code:	EQT
Subject Item ID:	1
UST Tank Num:	14610
Install Date:	05/14/71
Facility Status:	**Closed**
Status Date:	01/01/80
Total Capacity:	5000
Number Of Compartments:	Not reported
Gasoline Flag:	Not reported
Diesal Flag:	Yes
Gashol Flag:	Not reported
Kerosen Flag:	Not reported
Heating Oil Flag:	Not reported
New Used Oil Flag:	Not reported
Other Sub:	Not reported
Other Description:	Not reported
Steel Tank Covered With Asphalt:	Not reported
Cathodically Protected:	Not reported
Epoxy Coated Tank:	Not reported
A Composite Of Different Materials:	Not reported
Fiberglass Or Plastic:	Not reported
Interior Line With Some Material:	Not reported
Dble Wall As Opposed To Single Wall:	Not reported
Outside Lined w/ Polyethylen Jacket:	Not reported
Made Of Concrete:	Not reported
Liner Covering Excavation Hole:	Not reported
Unknown:	Not reported
Other Material:	Not reported
Other Description:	Not reported
Pipe Method Desc:	Not reported
Last Status:	3900

Master Agency Id:	73266
Subject Category Code:	EQT
Subject Item ID:	2
UST Tank Num:	14611
Install Date:	05/14/71
Facility Status:	**Closed**
Status Date:	01/01/80
Total Capacity:	5000
Number Of Compartments:	Not reported
Gasoline Flag:	Not reported
Diesal Flag:	Yes
Gashol Flag:	Not reported
Kerosen Flag:	Not reported
Heating Oil Flag:	Not reported
New Used Oil Flag:	Not reported
Other Sub:	Not reported
Other Description:	Not reported
Steel Tank Covered With Asphalt:	Not reported
Cathodically Protected:	Not reported
Epoxy Coated Tank:	Not reported

Map ID	Site	Database(s)	EPA ID Number

CONSOLIDATED FREIGHTWAYS (Continued) **U000214947**

A Composite Of Different Materials:	Not reported
Fiberglass Or Plastic:	Not reported
Interior Line With Some Material:	Not reported
Dble Wall As Opposed To Single Wall:	Not reported
Outside Lined w/ Polyethylen Jacket:	Not reported
Made Of Concrete:	Not reported
Liner Covering Excavation Hole:	Not reported
Unknown:	Not reported
Other Material:	Not reported
Other Description:	Not reported
Pipe Method Desc:	Not reported
Last Status:	3900

Master Agency Id:	73266
Subject Category Code:	EQT
Subject Item ID:	3
UST Tank Num:	14612
Install Date:	05/14/71
Facility Status:	**Closed**
Status Date:	01/01/80
Total Capacity:	10000
Number Of Compartments:	Not reported
Gasoline Flag:	Not reported
Diesal Flag:	Yes
Gashol Flag:	Not reported
Kerosen Flag:	Not reported
Heating Oil Flag:	Not reported
New Used Oil Flag:	Not reported
Other Sub:	Not reported
Other Description:	Not reported
Steel Tank Covered With Asphalt:	Not reported
Cathodically Protected:	Not reported
Epoxy Coated Tank:	Not reported
A Composite Of Different Materials:	Not reported
Fiberglass Or Plastic:	Not reported
Interior Line With Some Material:	Not reported
Dble Wall As Opposed To Single Wall:	Not reported
Outside Lined w/ Polyethylen Jacket:	Not reported
Made Of Concrete:	Not reported
Liner Covering Excavation Hole:	Not reported
Unknown:	Not reported
Other Material:	Not reported
Other Description:	Not reported
Pipe Method Desc:	Not reported
Last Status:	3900

HIST LUST:

Incident Number:	91-1-0412
Release Date:	10/17/1991
Facility ID:	36-005263
Facility Parish:	ORLEANS
Owner Name:	JEFFERSON PROPERTIES
Owner Address:	2 SOUTH 32ND STREET
Owner Address 2:	Not reported
Owner City,St,Zip:	BIRMINGHAM, AL 35233
Owner ID:	00149500
Reported By:	Not reported

Map ID	Site	Database(s)	EPA ID Number

CONSOLIDATED FREIGHTWAYS (Continued) **U000214947**

Date Confirmed: 10/17/1991
Substance Name: GASOLINE
Quantity: UNKNOWN
Type of Incident: UST LEAK
Assessment Pending Info: No
Assessment Request Date: 11/11/1991
Assessment Plan Due Date: Not reported
Assessment Plan Received Date: Not reported
Assessment Approved Date: 01/09/1992
Assessment Contractor: STEIMLE & ASSOCIATES, INC.
Corrective Plan Due Date: Not reported
Corrective Plan Received Date: Not reported
Corrective Plan Approved Date: 05/05/1992
Remediation Method: Not reported
Remediation Date: Not reported

LA HIST LUST INCIDENT:
Comments: Not reported

LA HIST LUST ASSESMENT:
Comments: 3 DIESELS USTS REMOVED. UNITED PARCEL SERVICES (UPS) WHICHOWNS PROPERTY ADJACENT TO THIS SITE IS INTERESTED IN LEASINGCONSOLIDATED FREIGHWAYS.

LA HIST LUST CORRECTIVE ACTION:
Comments: Not reported

Incident Number: 91-1-0412
Release Date: 10/17/1991
Facility ID: 36-005263
Facility Parish: ORLEANS
Owner Name: JEFFERSON PROPERTIES
Owner Address: 2 SOUTH 32ND STREET
Owner Address 2: Not reported
Owner City,St,Zip: BIRMINGHAM, AL 35233
Owner ID: 00149500
Reported By: Not reported
Date Confirmed: Not reported
Substance Name: Not reported
Quantity: Not reported
Type of Incident: Not reported
Assessment Pending Info: No
Assessment Request Date: 11/11/1991
Assessment Plan Due Date: Not reported
Assessment Plan Received Date: Not reported
Assessment Approved Date: 01/09/1992
Assessment Contractor: STEIMLE & ASSOCIATES, INC.
Corrective Plan Due Date: Not reported
Corrective Plan Received Date: Not reported
Corrective Plan Approved Date: 05/05/1992
Remediation Method: Not reported
Remediation Date: Not reported

LA HIST LUST INCIDENT:
Comments: Not reported

LA HIST LUST ASSESMENT:
Comments: 3 DIESELS USTS REMOVED. UNITED PARCEL SERVICES (UPS) WHICHOWNS PROPERTY ADJACENT TO THIS SITE IS INTERESTED IN LEASINGCONSOLIDATED FREIGHWAYS.

LA HIST LUST CORRECTIVE ACTION:

Map ID	Site	Database(s)	EPA ID Number
	CONSOLIDATED FREIGHTWAYS (Continued)		**U000214947**
	Comments: Not reported		
66	**UNITED PARCEL SERVICE** **5700 MORRISON RD** **NEW ORLEANS, LA 70126**	**HIST LUST**	**S106034036** **N/A**
69	**E-Z SERVE #7127** **7200 DOWNMAN RD** **NEW ORLEANS, LA 70126**	**HIST LUST**	**S106034118** **N/A**
72	**WAREHOUSE/MARINE WHARF** **7300 JOURDAN AVE.** **NEW ORLEANS, LA**	**BROWNFIELDS**	**S108007184** **N/A**

LA_BROWNFIELD:

Web ID:	5683
Facility Name:	warehouse/marine wharf
Facility Address:	7300 Jourdan Ave.
Facility Status:	Prospective
Last Action:	(Unknown)

73	**US GYPSUM CO** **5701 LEWIS RD** **NEW ORLEANS, LA 70126**	**UST** **HIST LUST**	**1000399139** **N/A**

UST:

Master Agency Id:	3192
Subject Category Code:	EQT
Subject Item ID:	2
UST Tank Num:	30901
Install Date:	01/01/80
Facility Status:	**Removed**
Status Date:	07/01/94
Total Capacity:	1000
Number Of Compartments:	Not reported
Gasoline Flag:	Not reported
Diesal Flag:	Yes
Gashol Flag:	Not reported
Kerosen Flag:	Not reported
Heating Oil Flag:	Not reported
New Used Oil Flag:	Not reported
Other Sub:	Not reported
Other Description:	Not reported
Steel Tank Covered With Asphalt:	Not reported
Cathodically Protected:	Not reported
Epoxy Coated Tank:	Not reported
A Composite Of Different Materials:	Not reported
Fiberglass Or Plastic:	Not reported

Map ID	Site	Database(s)	EPA ID Number

US GYPSUM CO (Continued) **1000399139**

Interior Line With Some Material:	Not reported
Dble Wall As Opposed To Single Wall:	Not reported
Outside Lined w/ Polyethylen Jacket:	Not reported
Made Of Concrete:	Not reported
Liner Covering Excavation Hole:	Not reported
Unknown:	Not reported
Other Material:	Not reported
Other Description:	Not reported
Pipe Method Desc:	Not reported
Last Status:	14288

Master Agency Id:	3192
Subject Category Code:	EQT
Subject Item ID:	1
UST Tank Num:	31777
Install Date:	03/10/78
Facility Status:	**Removed**
Status Date:	09/21/90
Total Capacity:	1000
Number Of Compartments:	Not reported
Gasoline Flag:	Not reported
Diesal Flag:	Yes
Gashol Flag:	Not reported
Kerosen Flag:	Not reported
Heating Oil Flag:	Not reported
New Used Oil Flag:	Not reported
Other Sub:	Not reported
Other Description:	Not reported
Steel Tank Covered With Asphalt:	Not reported
Cathodically Protected:	Not reported
Epoxy Coated Tank:	Not reported
A Composite Of Different Materials:	Not reported
Fiberglass Or Plastic:	Not reported
Interior Line With Some Material:	Not reported
Dble Wall As Opposed To Single Wall:	Not reported
Outside Lined w/ Polyethylen Jacket:	Not reported
Made Of Concrete:	Not reported
Liner Covering Excavation Hole:	Not reported
Unknown:	Not reported
Other Material:	Not reported
Other Description:	Not reported
Pipe Method Desc:	Not reported
Last Status:	20521

HIST LUST:

Incident Number:	93-1-0257
Release Date:	10/18/1993
Facility ID:	36-011609
Facility Parish:	ORLEANS
Owner Name:	US GYPSUM CO
Owner Address:	5701 LEWIS
Owner Address 2:	Not reported
Owner City,St,Zip:	NEW ORLEANS, LA 70126
Owner ID:	00373300
Reported By:	Not reported
Date Confirmed:	10/18/1993
Substance Name:	UNKNOWN

Map ID	Site	Database(s)	EPA ID Number

US GYPSUM CO (Continued) **1000399139**

Quantity: UNKNOWN
Type of Incident: UNKNOWN
Assessment Pending Info: No
Assessment Request Date: Not reported
Assessment Plan Due Date: Not reported
Assessment Plan Received Date: 11/29/1993
Assessment Approved Date: 10/18/1993
Assessment Contractor: LANIER & ASSOCIATES
Corrective Plan Due Date: Not reported
Corrective Plan Received Date: 12/30/1993
Corrective Plan Approved Date: 01/18/1994
Remediation Method: Not reported
Remediation Date: Not reported

LA HIST LUST INCIDENT:
Comments: Not reported

LA HIST LUST ASSESMENT:
Comments: LITTLE INFO CONCERNING THIS INCIDENT IN FILE FOLDER. DEQLETTER DATED 18-OCT-93 APPROVES A LIMITED SITE ASSESSMENT.

LA HIST LUST CORRECTIVE ACTION:
Comments: RECEIVED CLOSURE REPORT 6-20-94, (1) 1000 GALLON UNLEADEDGASOLINE UST REMOVED. CLOSURE REQUEST DENIED 6-2-94 NEEDCLOSURE SAMPLES. (1) 1000 GALLON UST REMOVED AND GRANTEDCLOSURE ON 7-20-94. TERMINATION GRANTED 7-20-94.

Incident Number: 93-1-0257
Release Date: 10/18/1993
Facility ID: 36-011609
Facility Parish: ORLEANS
Owner Name: US GYPSUM CO
Owner Address: 5701 LEWIS
Owner Address 2: Not reported
Owner City,St,Zip: NEW ORLEANS, LA 70126
Owner ID: 00373300
Reported By: Not reported
Date Confirmed: Not reported
Substance Name: Not reported
Quantity: Not reported
Type of Incident: Not reported
Assessment Pending Info: No
Assessment Request Date: Not reported
Assessment Plan Due Date: Not reported
Assessment Plan Received Date: 11/29/1993
Assessment Approved Date: 10/18/1993
Assessment Contractor: LANIER & ASSOCIATES
Corrective Plan Due Date: Not reported
Corrective Plan Received Date: 12/30/1993
Corrective Plan Approved Date: 01/18/1994
Remediation Method: Not reported
Remediation Date: Not reported

LA HIST LUST INCIDENT:
Comments: Not reported

LA HIST LUST ASSESMENT:
Comments: LITTLE INFO CONCERNING THIS INCIDENT IN FILE FOLDER. DEQLETTER DATED 18-OCT-93 APPROVES A LIMITED SITE ASSESSMENT.

LA HIST LUST CORRECTIVE ACTION:

Map ID	Site	Database(s)	EPA ID Number
	US GYPSUM CO (Continued)		**1000399139**

Comments: RECEIVED CLOSURE REPORT 6-20-94, (1) 1000 GALLON UNLEADEDGASOLINE UST REMOVED. CLOSURE REQUEST DENIED 6-2-94 NEEDCLOSURE SAMPLES. (1) 1000 GALLON UST REMOVED AND GRANTEDCLOSURE ON 7-20-94. TERMINATION GRANTED 7-20-94.

75	**LIRESSAR MINERALS BUILDING/SHIPPING YARD** **6101 FRANCE RD.** **NEW ORLEANS, LA**	**BROWNFIELDS**	**S108007165** **N/A**

LA_BROWNFIELD:
Web ID: 5648
Facility Name: Liressar minerals building/shipping yard
Facility Address: 6101 France Rd.
Facility Status: Prospective
Last Action: (Unknown)

75	**M-I DRILLING FLUIDS LLC** **6101 FRANCE RD** **NEW ORLEANS, LA 70126**	**HIST LUST**	**S106034042** **N/A**

City	EDR ID	Site Name	Site Address	Zip	Database(s)
NEW ORLEANS	1004707648	BUDGET AUTO CENT	10838 CHEF MENTEUR	70126	RCRA-SQG, FINDS
NEW ORLEANS	1000159028	GREATER NEW ORLEANS PAINT BODY	9380 CHEF HWY	70126	RCRA-SQG, FINDS
NEW ORLEANS	1004708755	DUCROS AUTO	9330 CHEF HWY	70126	RCRA-SQG, FINDS
NEW ORLEANS	1004709096	TIRE WAREHOUSE	4200 CHEF HWY	70126	RCRA-SQG, FINDS
NEW ORLEANS	1004710425	CAUSEY BUS SVC	6050 CHEF HWY	70126	RCRA-SQG, FINDS
NEW ORLEANS	1006930732	VIZZINI PRINTING SERVICE	6027 CHEF MENTEU HWY #201	70126	RCRA-SQG
NEW ORLEANS	U001893536	CHEF FOOD MART & DELI	9132 CHEF HWY	70126	UST
NEW ORLEANS	U001965509	CARIDAS PROPERTY & CARWASH SITE	5840 DOWNMAN RD AT CHEF MENTEUR	70126	UST
NEW ORLEANS	1000215220	MATERIAL TRANSPORT SPECIALISTS	3041 INNER HARBOR RD	70126	FINDS, RCRA-LQG
NEW ORLEANS	U003969874	MORRISON & I-10 SHELL #137495	6500 MORRISON & I-10 HWY	70126	UST
NEW ORLEANS	U001895491	MOFFETT HANGAR - NEW ORELANS LAKEFRONT AIRPORT	NEW ORLEANS LAKEFRONT AIRPORT	70126	UST
NEW ORLEANS	1000327039	AERO SVCS INTERNATIONAL	S SHO HARBOR DR 75YD E DOWNMAN	70126	RCRA-SQG, FINDS
NEW ORLEANS	U003922897	AERO SERVICE INTERNATIONAL	S SHO HARBOR DR-75YD E DOWNMAN	70126	UST
NEW ORLEANS	1000262930	BOARD OF COMMISSIONERS ORLEANS LEVEE DIS	6701 S SHORE HARBOR BLVD	70126	RCRA-SQG, FINDS
NEW ORLEANS	U003073225	SOUTH SHORE HARBOR FUEL DOCK	6701 SO SHORE HARBOR BLVD	70126	UST
NEW ORLEANS	1007264326	NEW ORLEANS LAKEFRONT AIRPORT	6001 STARS AND STRIPES BLVD	70126	RCRA-SQG
NEW ORLEANS	U003995873	LOUISIANA ARMY NATIONAL GUARD - AASF #1	6401 STARS & STRIPES BLVD BLDG 101	70126	UST

Focus Map 29

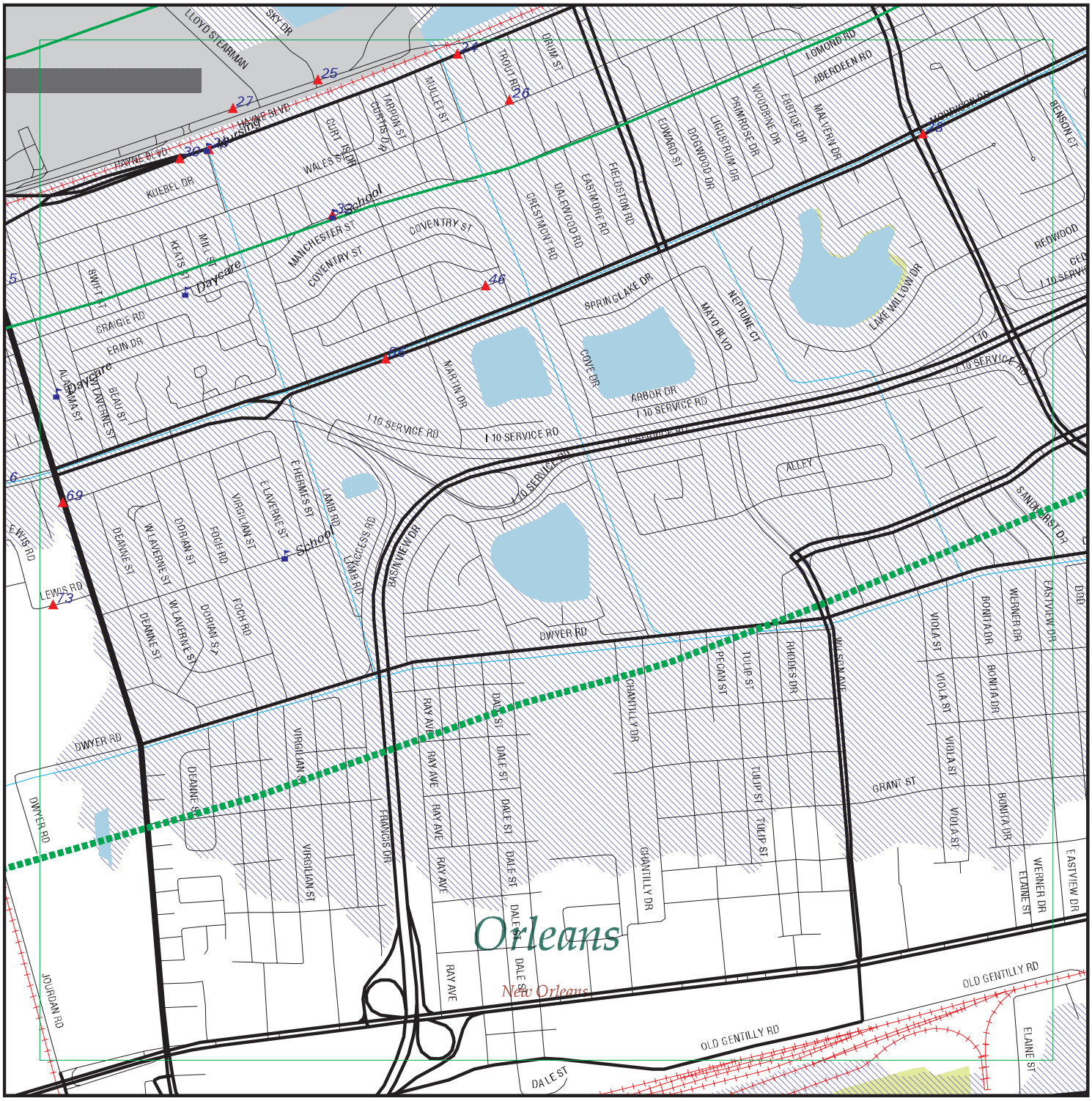

EDR Environmental Data Resources Inc

EDR DataMap® - Environmental Atlas

New Orleans Levees 105-111

Legend

Roads
Major Roads
Contour Lines
National Wetlands Inventory
Waterways
Railroads
Study Boundary
100-Yr Flood Zones
Powerlines
Pipelines
Fault Lines
Indian Reservations BIA
Water
Superfund Sites
Federal DOD Sites
Listed Sites

N

0 1/4 1/2

Scale in Miles

Copyright © 2006 EDR, Inc. © 2006 Tele Atlas Rel. 07/2005.

FOCUS MAP 29 SUMMARY

Database	Total Plotted
FEDERAL RECORDS	
NPL	0
Proposed NPL	0
Delisted NPL	0
NPL RECOVERY	0
CERCLIS	0
CERC-NFRAP	0
CORRACTS	0
RCRA TSD	0
RCRA Lg. Quan. Gen.	0
RCRA Sm. Quan. Gen.	5
ERNS	10
HMIRS	0
US ENG CONTROLS	0
US INST CONTROL	0
DOD	0
FUDS	0
US BROWNFIELDS	0
CONSENT	0
ROD	0
UMTRA	0
ODI	0
TRIS	0
TSCA	0
FTTS	0
SSTS	0
ICIS	0
PADS	0
MLTS	0
MINES	0
FINDS	7
RAATS	0
STATE AND LOCAL RECORDS	
State Haz. Waste	0
State Landfill	0
DEBRIS	0
SWRCY	0
LUST	0
HIST LUST	3
UST	6
LIENS	0
SPILLS	0
AUL	0
VCP	0
DRYCLEANERS	0
TRIBAL RECORDS	
INDIAN RESERV	0

FOCUS MAP 29 SUMMARY

Database	Total Plotted
INDIAN LUST	0
INDIAN UST	0
EDR PROPRIETARY RECORDS	
Manufactured Gas Plants	0

NOTES:

Sites may be listed in more than one database

Map ID	Site	Database(s)	EPA ID Number
24	**HAYNE FOOD STORE** **7220 HAYNE BLVD** **NEW ORLEANS, LA 75169**	**UST**	**U003925282** **N/A**

UST:

Master Agency Id:	75169
Subject Category Code:	EQT
Subject Item ID:	1
UST Tank Num:	23779
Install Date:	02/18/78
Facility Status:	**Removed**
Status Date:	09/01/93
Total Capacity:	10027
Number Of Compartments:	Not reported
Gasoline Flag:	Yes
Diesal Flag:	Not reported
Gashol Flag:	Not reported
Kerosen Flag:	Not reported
Heating Oil Flag:	Not reported
New Used Oil Flag:	Not reported
Other Sub:	Not reported
Other Description:	Not reported
Steel Tank Covered With Asphalt:	Yes
Cathodically Protected:	Not reported
Epoxy Coated Tank:	Not reported
A Composite Of Different Materials:	Not reported
Fiberglass Or Plastic:	Not reported
Interior Line With Some Material:	Not reported
Dble Wall As Opposed To Single Wall:	Not reported
Outside Lined w/ Polyethylen Jacket:	Not reported
Made Of Concrete:	Not reported
Liner Covering Excavation Hole:	Not reported
Unknown:	Not reported
Other Material:	Not reported
Other Description:	Not reported
Pipe Method Desc:	Suction: With Release Detection
Last Status:	15579

Master Agency Id:	75169
Subject Category Code:	EQT
Subject Item ID:	2
UST Tank Num:	23780
Install Date:	02/18/78
Facility Status:	**Removed**
Status Date:	09/01/93
Total Capacity:	10027
Number Of Compartments:	Not reported
Gasoline Flag:	Yes
Diesal Flag:	Not reported
Gashol Flag:	Not reported
Kerosen Flag:	Not reported
Heating Oil Flag:	Not reported
New Used Oil Flag:	Not reported
Other Sub:	Not reported
Other Description:	Not reported
Steel Tank Covered With Asphalt:	Yes
Cathodically Protected:	Not reported
Epoxy Coated Tank:	Not reported
A Composite Of Different Materials:	Not reported

Map ID	Site	Database(s)	EPA ID Number

HAYNE FOOD STORE (Continued) **U003925282**

Fiberglass Or Plastic:	Not reported
Interior Line With Some Material:	Not reported
Dble Wall As Opposed To Single Wall:	Not reported
Outside Lined w/ Polyethylen Jacket:	Not reported
Made Of Concrete:	Not reported
Liner Covering Excavation Hole:	Not reported
Unknown:	Not reported
Other Material:	Not reported
Other Description:	Not reported
Pipe Method Desc:	Suction: With Release Detection
Last Status:	15579

Master Agency Id:	75169
Subject Category Code:	EQT
Subject Item ID:	3
UST Tank Num:	51910
Install Date:	12/01/97
Facility Status:	**Active**
Status Date:	02/18/86
Total Capacity:	8000
Number Of Compartments:	Not reported
Gasoline Flag:	Yes
Diesal Flag:	Not reported
Gashol Flag:	Not reported
Kerosen Flag:	Not reported
Heating Oil Flag:	Not reported
New Used Oil Flag:	Not reported
Other Sub:	Not reported
Other Description:	Not reported
Steel Tank Covered With Asphalt:	Not reported
Cathodically Protected:	Not reported
Epoxy Coated Tank:	Not reported
A Composite Of Different Materials:	Yes
Fiberglass Or Plastic:	Not reported
Interior Line With Some Material:	Not reported
Dble Wall As Opposed To Single Wall:	Not reported
Outside Lined w/ Polyethylen Jacket:	Not reported
Made Of Concrete:	Not reported
Liner Covering Excavation Hole:	Not reported
Unknown:	Not reported
Other Material:	Not reported
Other Description:	Not reported
Pipe Method Desc:	Pressure
Last Status:	11892

Master Agency Id:	75169
Subject Category Code:	EQT
Subject Item ID:	4
UST Tank Num:	51911
Install Date:	12/01/97
Facility Status:	**Active**
Status Date:	02/18/86
Total Capacity:	8000
Number Of Compartments:	Not reported
Gasoline Flag:	Yes
Diesal Flag:	Not reported
Gashol Flag:	Not reported

Map ID	Site	Database(s)	EPA ID Number
	HAYNE FOOD STORE (Continued)		**U003925282**

Kerosen Flag:	Not reported
Heating Oil Flag:	Not reported
New Used Oil Flag:	Not reported
Other Sub:	Not reported
Other Description:	Not reported
Steel Tank Covered With Asphalt:	Not reported
Cathodically Protected:	Not reported
Epoxy Coated Tank:	Not reported
A Composite Of Different Materials:	Yes
Fiberglass Or Plastic:	Not reported
Interior Line With Some Material:	Not reported
Dble Wall As Opposed To Single Wall:	Not reported
Outside Lined w/ Polyethylen Jacket:	Not reported
Made Of Concrete:	Not reported
Liner Covering Excavation Hole:	Not reported
Unknown:	Not reported
Other Material:	Not reported
Other Description:	Not reported
Pipe Method Desc:	Pressure
Last Status:	11892

25	**6701 STARS AND STRIPES BLVD** **6701 STARS AND STRIPES BLVD** **NEW ORLEANS, LA 70124**	**ERNS**	**2000551080** **N/A**

Click this hyperlink while viewing on your computer to access additional ERNS detail in the EDR Site Report.

25	**6701 STARS AND STRIPES BLVD** **6701 STARS AND STRIPES BLVD** **NEW ORLEANS, LA 70126**	**ERNS**	**2002598848** **N/A**

Click this hyperlink while viewing on your computer to access additional ERNS detail in the EDR Site Report.

25	**6701 STARS AND STRIPES BLVD** **6701 STARS AND STRIPES BLVD** **NEW ORLEANS, LA 0**	**ERNS**	**2002599592** **N/A**

Click this hyperlink while viewing on your computer to access additional ERNS detail in the EDR Site Report.

Map ID	Site	Database(s)	EPA ID Number
25	**6701 STARS AND STRIPES BLVD** **6701 STARS AND STRIPES BLVD** **NEW ORLEANS, LA 70126** Click this hyperlink while viewing on your computer to access additional ERNS detail in the EDR Site Report.	**ERNS**	**2005608790** **N/A**
25	**6701 STARS AND STRIPES BLVD** **6701 STARS AND STRIPES BLVD** **NEW ORLEANS, LA 70126** Click this hyperlink while viewing on your computer to access additional ERNS detail in the EDR Site Report.	**ERNS**	**2002617980** **N/A**
25	**6701 STARS AND STRIPES BLVD** **6701 STARS AND STRIPES BLVD** **NEW ORLEANS, LA 70126** Click this hyperlink while viewing on your computer to access additional ERNS detail in the EDR Site Report.	**ERNS**	**2002606605** **N/A**
25	**6701 STARS AND STRIPES BLVD** **6701 STARS AND STRIPES BLVD** **NEW ORLEANS, LA 70126** Click this hyperlink while viewing on your computer to access additional ERNS detail in the EDR Site Report.	**ERNS**	**2002591110** **N/A**
25	**6701 STARS AND STRIPES BLVD** **6701 STARS AND STRIPES BLVD** **NEW ORLEANS, LA 70126** Click this hyperlink while viewing on your computer to access additional ERNS detail in the EDR Site Report.	**ERNS**	**2002610783** **N/A**

Map ID	Site	Database(s)	EPA ID Number
25	**6701 STARS AND STRIPES BLVD** **6701 STARS AND STRIPES BLVD** **NEW ORLEANS, LA 70126**	**ERNS**	**2002599684** **N/A**

Click this hyperlink while viewing on your computer to access additional ERNS detail in the EDR Site Report.

26	**7919 TROUT ST** **7919 TROUT ST** **NEW ORLEANS, LA 70216**	**ERNS**	**94385801** **N/A**

Click this hyperlink while viewing on your computer to access additional ERNS detail in the EDR Site Report.

26	**SEWERAGE WATER BOARD OF NEW ORLEANS -** **7200 WALES** **NEW ORLEANS, LA 70190**	**FINDS**	**1004512238** **110007292786**

FINDS:
Other Pertinent Environmental Activity Identified at Site

AFS (Aerometric Information Retrieval System (AIRS) Facility Subsystem) replaces the former Compliance Data System (CDS), the National Emission Data System (NEDS), and the Storage and Retrieval of Aerometric Data (SAROAD). AIRS is the national repository for information concerning airborne pollution in the United States. AFS is used to track emissions and compliance data from industrial plants. AFS data are utilized by states to prepare State Implementation Plans to comply with regulatory programs and by EPA as an input for the estimation of total national emissions. AFS is undergoing a major redesign to support facility operating permits required under Title V of the Clean Air Act.

26	**ST CHARLES DRAINAGE PUMP STA** **7200 WALES ST** **NEW ORLEANS, LA 70118**	**RCRA-SQG**	**1009398881** **LAR000060939**

RCRAInfo:

Owner:	SEWERAGE & WATER BOARD NO
EPA ID:	LAR000060939
Contact:	GERTRUDE BROWN (504) 865-0588
Classification:	Small Quantity Generator
TSDF Activities:	Not reported

Map ID	Site	Database(s)	EPA ID Number
	ST CHARLES DRAINAGE PUMP STA (Continued)		**1009398881**

Violation Status: No violations found

26	**ST CHARLES DRAINAGE PUMP STA** **7200 WALES ST** **NEW ORLEANS, LA 70118**	**FINDS**	**1009458954** **110024831761**

FINDS:
Other Pertinent Environmental Activity Identified at Site

RCRAInfo is a national information system that supports the Resource Conservation and Recovery Act (RCRA) program through the tracking of events and activities related to facilities that generate, transport, and treat, store, or dispose of hazardous waste. RCRAInfo allows RCRA program staff to track the notification, permit, compliance, and corrective action activities required under RCRA.

27	**ORLEANS PARISH MOSQUITO CONTROL** **6601 LAKESHORE DR** **NEW ORLEANS, LA 70126**	**RCRA-SQG** **FINDS** **UST**	**1000200160** **LAT230012502**

RCRAInfo:
Contact: EDGAR-S-JR BORDES
(504) 241-2370

Classification: Small Quantity Generator
TSDF Activities: Not reported

Violation Status: No violations found

FINDS:
Other Pertinent Environmental Activity Identified at Site

RCRAInfo is a national information system that supports the Resource Conservation and Recovery Act (RCRA) program through the tracking of events and activities related to facilities that generate, transport, and treat, store, or dispose of hazardous waste. RCRAInfo allows RCRA program staff to track the notification, permit, compliance, and corrective action activities required under RCRA.

UST:

Master Agency Id:	8839
Subject Category Code:	EQT
Subject Item ID:	1
UST Tank Num:	18500
Install Date:	03/05/65
Facility Status:	**Removed**
Status Date:	01/01/00
Total Capacity:	3000
Number Of Compartments:	Not reported
Gasoline Flag:	Yes
Diesal Flag:	Not reported
Gashol Flag:	Not reported

Map ID	Site	Database(s)	EPA ID Number
	ORLEANS PARISH MOSQUITO CONTROL (Continued)		**1000200160**

Kerosen Flag:	Not reported
Heating Oil Flag:	Not reported
New Used Oil Flag:	Not reported
Other Sub:	Not reported
Other Description:	Not reported
Steel Tank Covered With Asphalt:	Yes
Cathodically Protected:	Not reported
Epoxy Coated Tank:	Not reported
A Composite Of Different Materials:	Not reported
Fiberglass Or Plastic:	Not reported
Interior Line With Some Material:	Not reported
Dble Wall As Opposed To Single Wall:	Not reported
Outside Lined w/ Polyethylen Jacket:	Not reported
Made Of Concrete:	Not reported
Liner Covering Excavation Hole:	Not reported
Unknown:	Not reported
Other Material:	Not reported
Other Description:	Not reported
Pipe Method Desc:	Not reported
Last Status:	3441

Master Agency Id:	8839
Subject Category Code:	EQT
Subject Item ID:	2
UST Tank Num:	18501
Install Date:	03/05/78
Facility Status:	**Closed**
Status Date:	02/01/00
Total Capacity:	2000
Number Of Compartments:	Not reported
Gasoline Flag:	Not reported
Diesal Flag:	Yes
Gashol Flag:	Not reported
Kerosen Flag:	Not reported
Heating Oil Flag:	Not reported
New Used Oil Flag:	Not reported
Other Sub:	Not reported
Other Description:	Not reported
Steel Tank Covered With Asphalt:	Not reported
Cathodically Protected:	Not reported
Epoxy Coated Tank:	Not reported
A Composite Of Different Materials:	Not reported
Fiberglass Or Plastic:	Y
Interior Line With Some Material:	Not reported
Dble Wall As Opposed To Single Wall:	Not reported
Outside Lined w/ Polyethylen Jacket:	Not reported
Made Of Concrete:	Not reported
Liner Covering Excavation Hole:	Not reported
Unknown:	Not reported
Other Material:	Not reported
Other Description:	Not reported
Pipe Method Desc:	Not reported
Last Status:	268

Master Agency Id:	8839
Subject Category Code:	EQT
Subject Item ID:	3

Map ID	Site	Database(s)	EPA ID Number

ORLEANS PARISH MOSQUITO CONTROL (Continued) **1000200160**

UST Tank Num:	18502
Install Date:	03/05/78
Facility Status:	**Closed**
Status Date:	02/01/00
Total Capacity:	2000
Number Of Compartments:	Not reported
Gasoline Flag:	Not reported
Diesal Flag:	Not reported
Gashol Flag:	Not reported
Kerosen Flag:	Not reported
Heating Oil Flag:	Not reported
New Used Oil Flag:	Not reported
Other Sub:	Y
Other Description:	AROMATIC NAPTHA
Steel Tank Covered With Asphalt:	Not reported
Cathodically Protected:	Not reported
Epoxy Coated Tank:	Not reported
A Composite Of Different Materials:	Not reported
Fiberglass Or Plastic:	Y
Interior Line With Some Material:	Not reported
Dble Wall As Opposed To Single Wall:	Not reported
Outside Lined w/ Polyethylen Jacket:	Not reported
Made Of Concrete:	Not reported
Liner Covering Excavation Hole:	Not reported
Unknown:	Not reported
Other Material:	Not reported
Other Description:	Not reported
Pipe Method Desc:	Not reported
Last Status:	268

---

28 **EXXON CO USA 50800** **RCRA-SQG** **1000336245**
8400 MORRISON RD **FINDS** **LAD982305591**
NEW ORLEANS, LA 70127 **UST**

RCRAInfo:

Owner: EXXON COMPANY USA
(713) 656-7761
EPA ID: LAD982305591

Contact: ALDA S POOL
(713) 656-7709

Classification: Small Quantity Generator
TSDF Activities: Not reported

Violation Status: No violations found

FINDS:
Other Pertinent Environmental Activity Identified at Site

RCRAInfo is a national information system that supports the Resource Conservation and Recovery Act (RCRA) program through the tracking of events and activities related to facilities that generate, transport, and treat, store, or dispose of hazardous waste. RCRAInfo allows RCRA program staff to track the notification, permit, compliance, and corrective action activities required under RCRA.

Map ID	Site	Database(s)	EPA ID Number
	EXXON CO USA 50800 (Continued)		**1000336245**

UST:

Master Agency Id:	8355
Subject Category Code:	EQT
Subject Item ID:	1
UST Tank Num:	41402
Install Date:	01/01/83
Facility Status:	**Removed**
Status Date:	06/01/91
Total Capacity:	12000
Number Of Compartments:	Not reported
Gasoline Flag:	Yes
Diesal Flag:	Not reported
Gashol Flag:	Not reported
Kerosen Flag:	Not reported
Heating Oil Flag:	Not reported
New Used Oil Flag:	Not reported
Other Sub:	Not reported
Other Description:	Not reported
Steel Tank Covered With Asphalt:	Not reported
Cathodically Protected:	Not reported
Epoxy Coated Tank:	Not reported
A Composite Of Different Materials:	Not reported
Fiberglass Or Plastic:	Y
Interior Line With Some Material:	Not reported
Dble Wall As Opposed To Single Wall:	Not reported
Outside Lined w/ Polyethylen Jacket:	Not reported
Made Of Concrete:	Not reported
Liner Covering Excavation Hole:	Not reported
Unknown:	Not reported
Other Material:	Not reported
Other Description:	Not reported
Pipe Method Desc:	Not reported
Last Status:	19562

Master Agency Id:	8355
Subject Category Code:	EQT
Subject Item ID:	2
UST Tank Num:	41403
Install Date:	01/01/83
Facility Status:	**Removed**
Status Date:	06/01/91
Total Capacity:	10000
Number Of Compartments:	Not reported
Gasoline Flag:	Yes
Diesal Flag:	Not reported
Gashol Flag:	Not reported
Kerosen Flag:	Not reported
Heating Oil Flag:	Not reported
New Used Oil Flag:	Not reported
Other Sub:	Not reported
Other Description:	Not reported
Steel Tank Covered With Asphalt:	Not reported
Cathodically Protected:	Not reported
Epoxy Coated Tank:	Not reported
A Composite Of Different Materials:	Not reported
Fiberglass Or Plastic:	Y
Interior Line With Some Material:	Not reported

Map ID	Site	Database(s)	EPA ID Number

EXXON CO USA 50800 (Continued) **1000336245**

Dble Wall As Opposed To Single Wall:	Not reported
Outside Lined w/ Polyethylen Jacket:	Not reported
Made Of Concrete:	Not reported
Liner Covering Excavation Hole:	Not reported
Unknown:	Not reported
Other Material:	Not reported
Other Description:	Not reported
Pipe Method Desc:	Not reported
Last Status:	19562

Master Agency Id:	8355
Subject Category Code:	EQT
Subject Item ID:	3
UST Tank Num:	41404
Install Date:	01/01/83
Facility Status:	**Removed**
Status Date:	06/01/91
Total Capacity:	8000
Number Of Compartments:	Not reported
Gasoline Flag:	Yes
Diesal Flag:	Not reported
Gashol Flag:	Not reported
Kerosen Flag:	Not reported
Heating Oil Flag:	Not reported
New Used Oil Flag:	Not reported
Other Sub:	Not reported
Other Description:	Not reported
Steel Tank Covered With Asphalt:	Not reported
Cathodically Protected:	Not reported
Epoxy Coated Tank:	Not reported
A Composite Of Different Materials:	Not reported
Fiberglass Or Plastic:	Y
Interior Line With Some Material:	Not reported
Dble Wall As Opposed To Single Wall:	Not reported
Outside Lined w/ Polyethylen Jacket:	Not reported
Made Of Concrete:	Not reported
Liner Covering Excavation Hole:	Not reported
Unknown:	Not reported
Other Material:	Not reported
Other Description:	Not reported
Pipe Method Desc:	Not reported
Last Status:	19562

Master Agency Id:	8355
Subject Category Code:	EQT
Subject Item ID:	4
UST Tank Num:	42687
Install Date:	01/01/80
Facility Status:	**Removed**
Status Date:	02/01/92
Total Capacity:	1000
Number Of Compartments:	Not reported
Gasoline Flag:	Yes
Diesal Flag:	Not reported
Gashol Flag:	Not reported
Kerosen Flag:	Not reported
Heating Oil Flag:	Not reported

Map ID	Site	Database(s)	EPA ID Number

EXXON CO USA 50800 (Continued) **1000336245**

New Used Oil Flag:	Not reported
Other Sub:	Not reported
Other Description:	Not reported
Steel Tank Covered With Asphalt:	Yes
Cathodically Protected:	Not reported
Epoxy Coated Tank:	Not reported
A Composite Of Different Materials:	Not reported
Fiberglass Or Plastic:	Not reported
Interior Line With Some Material:	Not reported
Dble Wall As Opposed To Single Wall:	Not reported
Outside Lined w/ Polyethylen Jacket:	Not reported
Made Of Concrete:	Not reported
Liner Covering Excavation Hole:	Not reported
Unknown:	Not reported
Other Material:	Not reported
Other Description:	Not reported
Pipe Method Desc:	Not reported
Last Status:	18411

---

29 **LUTHERAN HOME OF NEW ORLE** **RCRA-SQG** **1000240776**
6400 HAYNE BLVD **FINDS** **LAD089837629**
NEW ORLEANS, LA 70126

RCRAInfo:

Owner:	ST JOHN LUTHERAN HOME INC (000) 000-0000
EPA ID:	LAD089837629
Contact:	HARRY FRANATOVICH (504) 246-7900
Classification:	Small Quantity Generator
TSDF Activities:	Not reported
Violation Status:	No violations found

FINDS:
Other Pertinent Environmental Activity Identified at Site

RCRAInfo is a national information system that supports the Resource Conservation and Recovery Act (RCRA) program through the tracking of events and activities related to facilities that generate, transport, and treat, store, or dispose of hazardous waste. RCRAInfo allows RCRA program staff to track the notification, permit, compliance, and corrective action activities required under RCRA.

Map ID	Site	Database(s)	EPA ID Number
30	**HAYNE DISCOUNT MARKET** **6318 HAYNE BLVD** **NEW ORLEANS, LA 70126**	**UST**	**U003924031** **N/A**

UST:

Master Agency Id:	70959
Subject Category Code:	EQT
Subject Item ID:	1
UST Tank Num:	25582
Install Date:	04/10/85
Facility Status:	**Active**
Status Date:	04/10/86
Total Capacity:	10000
Number Of Compartments:	Not reported
Gasoline Flag:	Yes
Diesal Flag:	Not reported
Gashol Flag:	Not reported
Kerosen Flag:	Not reported
Heating Oil Flag:	Not reported
New Used Oil Flag:	Not reported
Other Sub:	Not reported
Other Description:	Not reported
Steel Tank Covered With Asphalt:	Not reported
Cathodically Protected:	Not reported
Epoxy Coated Tank:	Not reported
A Composite Of Different Materials:	Yes
Fiberglass Or Plastic:	Not reported
Interior Line With Some Material:	Not reported
Dble Wall As Opposed To Single Wall:	Not reported
Outside Lined w/ Polyethylen Jacket:	Not reported
Made Of Concrete:	Not reported
Liner Covering Excavation Hole:	Not reported
Unknown:	Not reported
Other Material:	Y
Other Description:	STEEL W/FIBERGLASS
Pipe Method Desc:	Pressure
Last Status:	11522

Master Agency Id:	70959
Subject Category Code:	EQT
Subject Item ID:	2
UST Tank Num:	25583
Install Date:	04/10/85
Facility Status:	**Active**
Status Date:	04/10/86
Total Capacity:	10000
Number Of Compartments:	Not reported
Gasoline Flag:	Yes
Diesal Flag:	Not reported
Gashol Flag:	Not reported
Kerosen Flag:	Not reported
Heating Oil Flag:	Not reported
New Used Oil Flag:	Not reported
Other Sub:	Not reported
Other Description:	Not reported
Steel Tank Covered With Asphalt:	Not reported
Cathodically Protected:	Not reported
Epoxy Coated Tank:	Not reported
A Composite Of Different Materials:	Yes

Map ID	Site	Database(s)	EPA ID Number

HAYNE DISCOUNT MARKET (Continued) **U003924031**

Fiberglass Or Plastic:	Not reported
Interior Line With Some Material:	Not reported
Dble Wall As Opposed To Single Wall:	Not reported
Outside Lined w/ Polyethylen Jacket:	Not reported
Made Of Concrete:	Not reported
Liner Covering Excavation Hole:	Not reported
Unknown:	Not reported
Other Material:	Y
Other Description:	STEEL W/FIBERGLASS
Pipe Method Desc:	Pressure
Last Status:	11522

Master Agency Id:	70959
Subject Category Code:	EQT
Subject Item ID:	3
UST Tank Num:	25584
Install Date:	01/01/81
Facility Status:	**Active**
Status Date:	04/10/86
Total Capacity:	10000
Number Of Compartments:	Not reported
Gasoline Flag:	Yes
Diesal Flag:	Not reported
Gashol Flag:	Not reported
Kerosen Flag:	Not reported
Heating Oil Flag:	Not reported
New Used Oil Flag:	Not reported
Other Sub:	Not reported
Other Description:	Not reported
Steel Tank Covered With Asphalt:	Not reported
Cathodically Protected:	Not reported
Epoxy Coated Tank:	Not reported
A Composite Of Different Materials:	Yes
Fiberglass Or Plastic:	Not reported
Interior Line With Some Material:	Not reported
Dble Wall As Opposed To Single Wall:	Not reported
Outside Lined w/ Polyethylen Jacket:	Not reported
Made Of Concrete:	Not reported
Liner Covering Excavation Hole:	Not reported
Unknown:	Not reported
Other Material:	Y
Other Description:	STEEL W/FIBERGLASS
Pipe Method Desc:	Pressure
Last Status:	11522

---

30 **PHILLIPS 66 CO #010248** **UST** **U001899226**
6318 HAYNE BLVD **N/A**
NEW ORLEANS, LA 70126

UST:

Master Agency Id:	67638
Subject Category Code:	EQT
Subject Item ID:	1
UST Tank Num:	19945
Install Date:	04/03/63
Facility Status:	**Closed**
Status Date:	04/24/86
Total Capacity:	3000

Map ID	Site	Database(s)	EPA ID Number
	PHILLIPS 66 CO #010248 (Continued)		**U001899226**

Number Of Compartments:	Not reported
Gasoline Flag:	Yes
Diesal Flag:	Not reported
Gashol Flag:	Not reported
Kerosen Flag:	Not reported
Heating Oil Flag:	Not reported
New Used Oil Flag:	Not reported
Other Sub:	Not reported
Other Description:	Not reported
Steel Tank Covered With Asphalt:	Not reported
Cathodically Protected:	Not reported
Epoxy Coated Tank:	Not reported
A Composite Of Different Materials:	Not reported
Fiberglass Or Plastic:	Not reported
Interior Line With Some Material:	Not reported
Dble Wall As Opposed To Single Wall:	Not reported
Outside Lined w/ Polyethylen Jacket:	Not reported
Made Of Concrete:	Not reported
Liner Covering Excavation Hole:	Not reported
Unknown:	Not reported
Other Material:	Not reported
Other Description:	Not reported
Pipe Method Desc:	Not reported
Last Status:	3525

Master Agency Id:	67638
Subject Category Code:	EQT
Subject Item ID:	2
UST Tank Num:	19946
Install Date:	04/03/63
Facility Status:	**Closed**
Status Date:	04/24/86
Total Capacity:	3000
Number Of Compartments:	Not reported
Gasoline Flag:	Yes
Diesal Flag:	Not reported
Gashol Flag:	Not reported
Kerosen Flag:	Not reported
Heating Oil Flag:	Not reported
New Used Oil Flag:	Not reported
Other Sub:	Not reported
Other Description:	Not reported
Steel Tank Covered With Asphalt:	Not reported
Cathodically Protected:	Not reported
Epoxy Coated Tank:	Not reported
A Composite Of Different Materials:	Not reported
Fiberglass Or Plastic:	Not reported
Interior Line With Some Material:	Not reported
Dble Wall As Opposed To Single Wall:	Not reported
Outside Lined w/ Polyethylen Jacket:	Not reported
Made Of Concrete:	Not reported
Liner Covering Excavation Hole:	Not reported
Unknown:	Not reported
Other Material:	Not reported
Other Description:	Not reported
Pipe Method Desc:	Not reported
Last Status:	3525

Map ID	Site	Database(s)	EPA ID Number
	PHILLIPS 66 CO #010248 (Continued)		**U001899226**

Master Agency Id:	67638
Subject Category Code:	EQT
Subject Item ID:	3
UST Tank Num:	19947
Install Date:	04/03/63
Facility Status:	**Closed**
Status Date:	04/24/86
Total Capacity:	3000
Number Of Compartments:	Not reported
Gasoline Flag:	Yes
Diesal Flag:	Not reported
Gashol Flag:	Not reported
Kerosen Flag:	Not reported
Heating Oil Flag:	Not reported
New Used Oil Flag:	Not reported
Other Sub:	Not reported
Other Description:	Not reported
Steel Tank Covered With Asphalt:	Not reported
Cathodically Protected:	Not reported
Epoxy Coated Tank:	Not reported
A Composite Of Different Materials:	Not reported
Fiberglass Or Plastic:	Not reported
Interior Line With Some Material:	Not reported
Dble Wall As Opposed To Single Wall:	Not reported
Outside Lined w/ Polyethylen Jacket:	Not reported
Made Of Concrete:	Not reported
Liner Covering Excavation Hole:	Not reported
Unknown:	Not reported
Other Material:	Not reported
Other Description:	Not reported
Pipe Method Desc:	Not reported
Last Status:	3525

Master Agency Id:	67638
Subject Category Code:	EQT
Subject Item ID:	4
UST Tank Num:	19948
Install Date:	04/03/63
Facility Status:	**Closed**
Status Date:	04/24/86
Total Capacity:	550
Number Of Compartments:	Not reported
Gasoline Flag:	Yes
Diesal Flag:	Not reported
Gashol Flag:	Not reported
Kerosen Flag:	Not reported
Heating Oil Flag:	Not reported
New Used Oil Flag:	Not reported
Other Sub:	Not reported
Other Description:	Not reported
Steel Tank Covered With Asphalt:	Not reported
Cathodically Protected:	Not reported
Epoxy Coated Tank:	Not reported
A Composite Of Different Materials:	Not reported
Fiberglass Or Plastic:	Not reported
Interior Line With Some Material:	Not reported
Dble Wall As Opposed To Single Wall:	Not reported

Map ID	Site	Database(s)	EPA ID Number
	PHILLIPS 66 CO #010248 (Continued)		**U001899226**

Outside Lined w/ Polyethylen Jacket: Not reported
Made Of Concrete: Not reported
Liner Covering Excavation Hole: Not reported
Unknown: Not reported
Other Material: Not reported
Other Description: Not reported
Pipe Method Desc: Not reported
Last Status: 3525

32	**MILDRED OSBORNE SCHOOL** **6701 CURRAN ROAD** **NEW ORLEANS, LA 70126**	**FINDS**	**1008335595** **110022223351**

FINDS:
Other Pertinent Environmental Activity Identified at Site

NCES (National Center for Education Statistics) is the primary federal entity for collecting and analyzing data related to education in the United States and other nations and the institute of education sciences.

46	**TEEDS AUTOMOTIVE** **7040 BAMBERRY** **NEW ORLEANS, LA 70126**	**RCRA-SQG** **FINDS**	**1000184235** **LAD981908650**

RCRAInfo:
Owner: DON TEED
(000) 000-0000
EPA ID: LAD981908650

Contact: DON TEED
(504) 242-0406

Classification: Small Quantity Generator
TSDF Activities: Not reported

Violation Status: No violations found

FINDS:
Other Pertinent Environmental Activity Identified at Site

RCRAInfo is a national information system that supports the Resource Conservation and Recovery Act (RCRA) program through the tracking of events and activities related to facilities that generate, transport, and treat, store, or dispose of hazardous waste. RCRAInfo allows RCRA program staff to track the notification, permit, compliance, and corrective action activities required under RCRA.

Map ID	Site	Database(s)	EPA ID Number
56	**FORMER SERVICE STATION** **6700 MORRISON RD.** **NEW ORLEANS, LA**	**BROWNFIELDS**	**S108007178** **N/A**

LA_BROWNFIELD:

Web ID:	6222
Facility Name:	Former Service Station
Facility Address:	6700 Morrison Rd.
Facility Status:	Prospective
Last Action:	(Unknown)

66	**UNITED PARCEL SERVICE** **5700 MORRISON RD** **NEW ORLEANS, LA 70126**	**HIST LUST**	**S106034036** **N/A**
69	**E-Z SERVE #7127** **7200 DOWNMAN RD** **NEW ORLEANS, LA 70126**	**HIST LUST**	**S106034118** **N/A**
73	**US GYPSUM CO** **5701 LEWIS RD** **NEW ORLEANS, LA 70126**	**UST** **HIST LUST**	**1000399139** **N/A**

UST:

Master Agency Id:	3192
Subject Category Code:	EQT
Subject Item ID:	2
UST Tank Num:	30901
Install Date:	01/01/80
Facility Status:	**Removed**
Status Date:	07/01/94
Total Capacity:	1000
Number Of Compartments:	Not reported
Gasoline Flag:	Not reported
Diesal Flag:	Yes
Gashol Flag:	Not reported
Kerosen Flag:	Not reported
Heating Oil Flag:	Not reported
New Used Oil Flag:	Not reported
Other Sub:	Not reported
Other Description:	Not reported
Steel Tank Covered With Asphalt:	Not reported
Cathodically Protected:	Not reported
Epoxy Coated Tank:	Not reported
A Composite Of Different Materials:	Not reported
Fiberglass Or Plastic:	Not reported
Interior Line With Some Material:	Not reported
Dble Wall As Opposed To Single Wall:	Not reported
Outside Lined w/ Polyethylen Jacket:	Not reported
Made Of Concrete:	Not reported
Liner Covering Excavation Hole:	Not reported
Unknown:	Not reported

Map ID	Site	Database(s)	EPA ID Number

US GYPSUM CO (Continued) **1000399139**

Other Material:	Not reported
Other Description:	Not reported
Pipe Method Desc:	Not reported
Last Status:	14288

Master Agency Id:	3192
Subject Category Code:	EQT
Subject Item ID:	1
UST Tank Num:	31777
Install Date:	03/10/78
Facility Status:	**Removed**
Status Date:	09/21/90
Total Capacity:	1000
Number Of Compartments:	Not reported
Gasoline Flag:	Not reported
Diesal Flag:	Yes
Gashol Flag:	Not reported
Kerosen Flag:	Not reported
Heating Oil Flag:	Not reported
New Used Oil Flag:	Not reported
Other Sub:	Not reported
Other Description:	Not reported
Steel Tank Covered With Asphalt:	Not reported
Cathodically Protected:	Not reported
Epoxy Coated Tank:	Not reported
A Composite Of Different Materials:	Not reported
Fiberglass Or Plastic:	Not reported
Interior Line With Some Material:	Not reported
Dble Wall As Opposed To Single Wall:	Not reported
Outside Lined w/ Polyethylen Jacket:	Not reported
Made Of Concrete:	Not reported
Liner Covering Excavation Hole:	Not reported
Unknown:	Not reported
Other Material:	Not reported
Other Description:	Not reported
Pipe Method Desc:	Not reported
Last Status:	20521

HIST LUST:

Incident Number:	93-1-0257
Release Date:	10/18/1993
Facility ID:	36-011609
Facility Parish:	ORLEANS
Owner Name:	US GYPSUM CO
Owner Address:	5701 LEWIS
Owner Address 2:	Not reported
Owner City,St,Zip:	NEW ORLEANS, LA 70126
Owner ID:	00373300
Reported By:	Not reported
Date Confirmed:	10/18/1993
Substance Name:	UNKNOWN
Quantity:	UNKNOWN
Type of Incident:	UNKNOWN
Assessment Pending Info:	No
Assessment Request Date:	Not reported
Assessment Plan Due Date:	Not reported
Assessment Plan Received Date:	11/29/1993

Map ID	Site	Database(s)	EPA ID Number

US GYPSUM CO (Continued) **1000399139**

Assessment Approved Date: 10/18/1993
Assessment Contractor: LANIER & ASSOCIATES
Corrective Plan Due Date: Not reported
Corrective Plan Received Date: 12/30/1993
Corrective Plan Approved Date: 01/18/1994
Remediation Method: Not reported
Remediation Date: Not reported

LA HIST LUST INCIDENT:
Comments: Not reported

LA HIST LUST ASSESMENT:
Comments: LITTLE INFO CONCERNING THIS INCIDENT IN FILE FOLDER. DEQLETTER DATED 18-OCT-93 APPROVES A LIMITED SITE ASSESSMENT.

LA HIST LUST CORRECTIVE ACTION:
Comments: RECEIVED CLOSURE REPORT 6-20-94, (1) 1000 GALLON UNLEADEDGASOLINE UST REMOVED. CLOSURE REQUEST DENIED 6-2-94 NEEDCLOSURE SAMPLES. (1) 1000 GALLON UST REMOVED AND GRANTEDCLOSURE ON 7-20-94. TERMINATION GRANTED 7-20-94.

Incident Number: 93-1-0257
Release Date: 10/18/1993
Facility ID: 36-011609
Facility Parish: ORLEANS
Owner Name: US GYPSUM CO
Owner Address: 5701 LEWIS
Owner Address 2: Not reported
Owner City,St,Zip: NEW ORLEANS, LA 70126
Owner ID: 00373300
Reported By: Not reported
Date Confirmed: Not reported
Substance Name: Not reported
Quantity: Not reported
Type of Incident: Not reported
Assessment Pending Info: No
Assessment Request Date: Not reported
Assessment Plan Due Date: Not reported
Assessment Plan Received Date: 11/29/1993
Assessment Approved Date: 10/18/1993
Assessment Contractor: LANIER & ASSOCIATES
Corrective Plan Due Date: Not reported
Corrective Plan Received Date: 12/30/1993
Corrective Plan Approved Date: 01/18/1994
Remediation Method: Not reported
Remediation Date: Not reported

LA HIST LUST INCIDENT:
Comments: Not reported

LA HIST LUST ASSESMENT:
Comments: LITTLE INFO CONCERNING THIS INCIDENT IN FILE FOLDER. DEQLETTER DATED 18-OCT-93 APPROVES A LIMITED SITE ASSESSMENT.

LA HIST LUST CORRECTIVE ACTION:
Comments: RECEIVED CLOSURE REPORT 6-20-94, (1) 1000 GALLON UNLEADEDGASOLINE UST REMOVED. CLOSURE REQUEST DENIED 6-2-94 NEEDCLOSURE SAMPLES. (1) 1000 GALLON UST REMOVED AND GRANTEDCLOSURE ON 7-20-94. TERMINATION GRANTED 7-20-94.

City	EDR ID	Site Name	Site Address	Zip	Database(s)
NEW ORLEANS	U003969815	CRESCENT CROWN DISTRIBUTION CENTER	5900 ALMONASTER BLVD	70127	UST
NEW ORLEANS	S106033756	EXXON STATION R/S 5-0779	7051 BULLARD AVE # I-10	70127	HIST LUST
NEW ORLEANS	1004707648	BUDGET AUTO CENT	10838 CHEF MENTEUR	70126	RCRA-SQG, FINDS
NEW ORLEANS	1000159028	GREATER NEW ORLEANS PAINT BODY	9380 CHEF HWY	70126	RCRA-SQG, FINDS
NEW ORLEANS	1004708755	DUCROS AUTO	9330 CHEF HWY	70126	RCRA-SQG, FINDS
NEW ORLEANS	1004709096	TIRE WAREHOUSE	4200 CHEF HWY	70126	RCRA-SQG, FINDS
NEW ORLEANS	1004710425	CAUSEY BUS SVC	6050 CHEF HWY	70126	RCRA-SQG, FINDS
NEW ORLEANS	1006930732	VIZZINI PRINTING SERVICE	6027 CHEF MENTEU HWY #201	70126	RCRA-SQG
NEW ORLEANS	U001893536	CHEF FOOD MART & DELI	9132 CHEF HWY	70126	UST
NEW ORLEANS	1000213604	GENERAL MTRS TRAINING CNTR	10901 CHEF HWY	70127	FINDS, RCRA-LQG
NEW ORLEANS	1000373070	LARRYS AUTO RPRS	9633 CHEF HWY	70127	RCRA-SQG, FINDS
NEW ORLEANS	1004708676	FREDS AUTOMOTIVE	7358 CHEF HWY	70127	RCRA-SQG, FINDS
NEW ORLEANS	1004712531	TECH III AUTO SVC INC	9336 CHEF HWY	70127	RCRA-SQG, FINDS
NEW ORLEANS	S105571187	AAA RECYCLING INC.	116 CHEF HIGHWAY	70127	SWRCY
NEW ORLEANS	U001965509	CARIDAS PROPERTY & CARWASH SITE	5840 DOWNMAN RD AT CHEF MENTEUR	70126	UST
NEW ORLEANS	S107870423	BYWATER CLNR INC	9301 LAKE FOREST BLVD STE 112	70127	DRYCLEANERS
NEW ORLEANS	1004714223	DELGADO COMM COLL AIRCRAFT SCH	8550 LLOYD STEARMAN DR ST 141	70126	RCRA-SQG, FINDS
NEW ORLEANS	1004714304	SUWEST AIRWAYS INC	8219 LLOYD STEARMAN DR STE A	70126	RCRA-SQG, FINDS
NEW ORLEANS	1004714922	AIR RELDAN INC	8219A LLOYD STEARMAN DR	70126	RCRA-SQG, FINDS
NEW ORLEANS	U003969874	MORRISON & I-10 SHELL #137495	6500 MORRISON & I-10 HWY	70126	UST
NEW ORLEANS	S106033759	R-S 5-0800	8400 MORRISON-CROWER	70127	HIST LUST
NEW ORLEANS	1004714451	OVERLAND EXPRESS	9298 OLD GENTILLY	70126	RCRA-SQG, FINDS
NEW ORLEANS	U001894768	NEW ORLEANS LAKEFRONT AIRPORT	J. RAY MCDERMOTT	70126	UST
NEW ORLEANS	1004707776	GOODYEAR AUTO SVC CTR #2762	5902 READ RD LAKE FOREST PLAZA	70127	RCRA-SQG, FINDS
NEW ORLEANS	S106034398	EXXON STATION R/S 5-0803	5901 READ BLVD # / I-10	70127	HIST LUST
NEW ORLEANS	1000327039	AERO SVCS INTERNATIONAL	S SHO HARBOR DR 75YD E DOWNMAN	70126	RCRA-SQG, FINDS
NEW ORLEANS	U003922897	AERO SERVICE INTERNATIONAL	S SHO HARBOR DR-75YD E DOWNMAN	70126	UST
NEW ORLEANS	1007264326	NEW ORLEANS LAKEFRONT AIRPORT	6001 STARS AND STRIPES BLVD	70126	RCRA-SQG
NEW ORLEANS	U003995873	LOUISIANA ARMY NATIONAL GUARD - AASF #1	6401 STARS & STRIPES BLVD BLDG 101	70126	UST

Focus Map 30

EDR Environmental Data Resources Inc

EDR DataMap® - Environmental Atlas

New Orleans Levees 105-111

N

Legend

Roads	Waterways	Powerlines	Water	Listed Sites
Major Roads	Railroads	Pipelines	Superfund Sites	
Contour Lines	Study Boundary	Fault Lines	Federal DOD Sites	
National Wetlands Inventory	100-Yr Flood Zones	Indian Reservations BIA		

Copyright © 2006 EDR, Inc. © 2006 Tele Atlas Rel. 07/2005.

0 1/4 1/2

Scale in Miles

FOCUS MAP 30 ORPHAN SUMMARY

City	EDR ID	Site Name	Site Address	Zip	Database(s)
NEW ORLEANS	U003924201	JEAN FREAU SHELL	HWY 190 RT 2 BOX 285	70129	UST
NEW ORLEANS	U001895777	LAKE CATHERINE MARINA	RT 6 BOX 184 C	70129	UST
NEW ORLEANS	U003926974	JEAN FREAU'S REST	RT 6 BOX 133 CHEF MENTEUR HWY	70129	UST
NEW ORLEANS	U003987211	EDWARD M LOMBARD JR	RT 6 BOX 279L	70129	UST
NEW ORLEANS	U003987547	FORT PIKE SCA	HWY 90 & RIGLEY BRIDGE	70129	UST
NEW ORLEANS	U003969815	CRESCENT CROWN DISTRIBUTION CENTER	5900 ALMONASTER BLVD	70127	UST
NEW ORLEANS	1004707648	BUDGET AUTO CENT	10838 CHEF MENTEUR	70126	RCRA-SQG, FINDS
NEW ORLEANS	S106033594	CHEVRON FACILITY #109006	13301 CHEF MENTEUR / MICHOUD	70129	HIST LUST
NEW ORLEANS	1000159028	GREATER NEW ORLEANS PAINT BODY	9380 CHEF HWY	70126	RCRA-SQG, FINDS
NEW ORLEANS	1004708755	DUCROS AUTO	9330 CHEF HWY	70126	RCRA-SQG, FINDS
NEW ORLEANS	1004709096	TIRE WAREHOUSE	4200 CHEF HWY	70126	RCRA-SQG, FINDS
NEW ORLEANS	1004710425	CAUSEY BUS SVC	6050 CHEF HWY	70126	RCRA-SQG, FINDS
NEW ORLEANS	1006930732	VIZZINI PRINTING SERVICE	6027 CHEF MENTEU HWY #201	70126	RCRA-SQG
NEW ORLEANS	U001893536	CHEF FOOD MART & DELI	9132 CHEF HWY	70126	UST
NEW ORLEANS	1000213604	GENERAL MTRS TRAINING CNTR	10901 CHEF HWY	70127	FINDS, RCRA-LQG
NEW ORLEANS	1000373070	LARRYS AUTO RPRS	9633 CHEF HWY	70127	RCRA-SQG, FINDS
NEW ORLEANS	1004708676	FREDS AUTOMOTIVE	7358 CHEF HWY	70127	RCRA-SQG, FINDS
NEW ORLEANS	1004712531	TECH III AUTO SVC INC	9336 CHEF HWY	70127	RCRA-SQG, FINDS
NEW ORLEANS	U004040295	POWERS JUNCTION SITE	19001 CHEF MENTEUR HWY	70129	UST
NEW ORLEANS	U001965509	CARIDAS PROPERTY & CARWASH SITE	5840 DOWNMAN RD AT CHEF MENTEUR	70126	UST
NEW ORLEANS	U003969874	MORRISON & I-10 SHELL #137495	6500 MORRISON & I-10 HWY	70126	UST
NEW ORLEANS	1004714451	OVERLAND EXPRESS	9298 OLD GENTILLY	70126	RCRA-SQG, FINDS
NEW ORLEANS	1003875455	ATLAS ERECTION & CRANE RENTAL	11600 OLD GENTILLY	70128	CERC-NFRAP
NEW ORLEANS	1004707776	GOODYEAR AUTO SVC CTR #2762	5902 READ RD LAKE FOREST PLAZA	70127	RCRA-SQG, FINDS
NEW ORLEANS	1004707934	10 MINUTE OIL CHANGE	7007 READ RD	70127	RCRA-SQG, FINDS

Focus Map 31

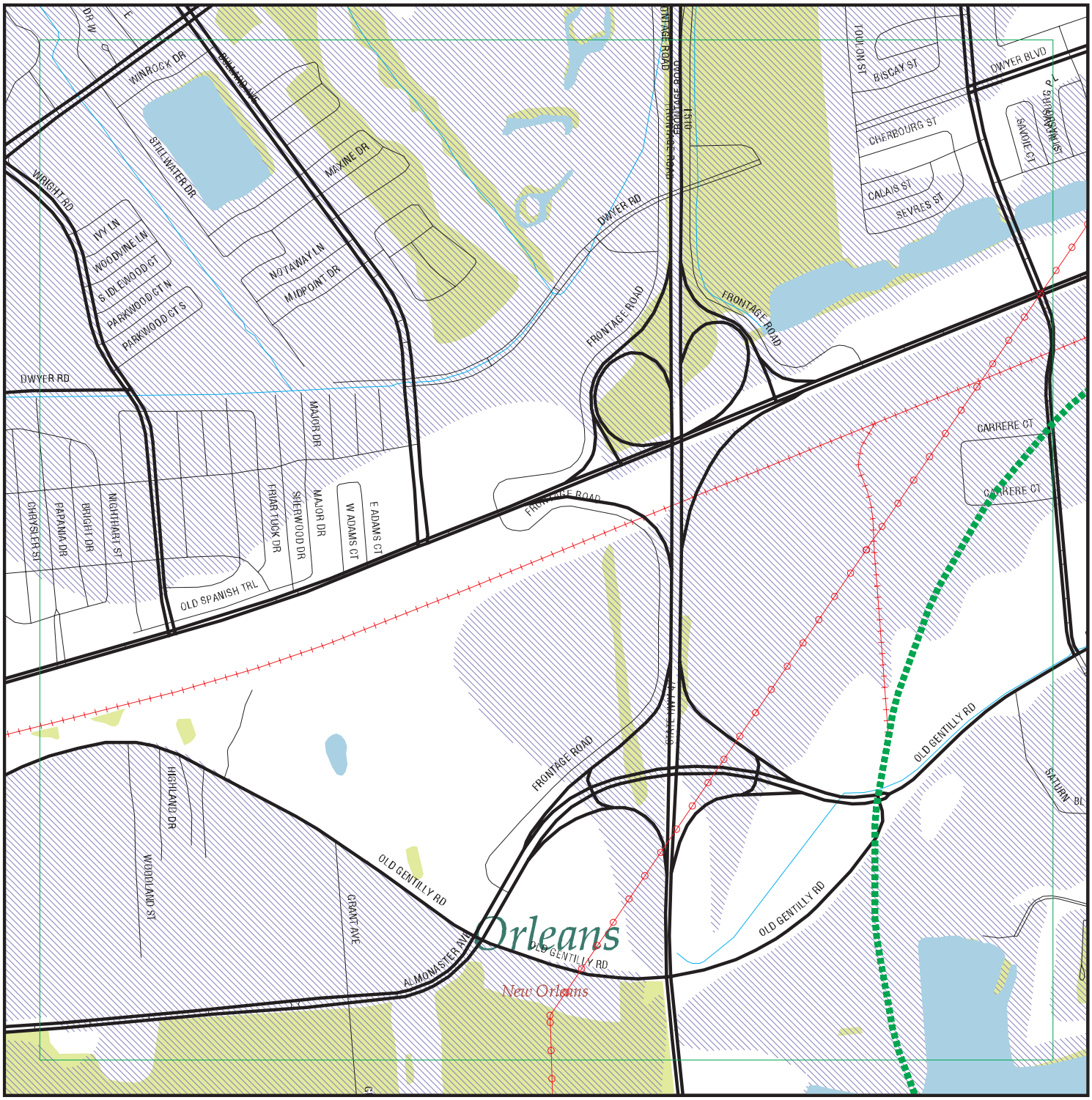

EDR DataMap® - Environmental Atlas

New Orleans Levees 105-111

Legend

Roads	Waterways	Powerlines	Water	Listed Sites
Major Roads	Railroads	Pipelines	Superfund Sites	
Contour Lines	Study Boundary	Fault Lines	Federal DOD Sites	
National Wetlands Inventory	100-Yr Flood Zones	Indian Reservations BIA		

N

0 1/4 1/2

Scale in Miles

Copyright © 2006 EDR, Inc. © 2006 Tele Atlas Rel. 07/2005.

FOCUS MAP 31 ORPHAN SUMMARY

City	EDR ID	Site Name	Site Address	Zip	Database(s)
NEW ORLEANS	U003924201	JEAN FREAU SHELL	HWY 190 RT 2 BOX 285	70129	UST
NEW ORLEANS	U001895777	LAKE CATHERINE MARINA	RT 6 BOX 184 C	70129	UST
NEW ORLEANS	U003926974	JEAN FREAU'S REST	RT 6 BOX 133 CHEF MENTEUR HWY	70129	UST
NEW ORLEANS	U003987211	EDWARD M LOMBARD JR	RT 6 BOX 279L	70129	UST
NEW ORLEANS	U003987547	FORT PIKE SCA	HWY 90 & RIGLEY BRIDGE	70129	UST
NEW ORLEANS	U003969815	CRESCENT CROWN DISTRIBUTION CENTER	5900 ALMONASTER BLVD	70127	UST
NEW ORLEANS	1009217213	LAKELAND MOB 1	6010 BULLARD AVE PROPERTY	70128	RCRA-SQG
NEW ORLEANS	1009217215	LAKELAND MOB 3	6030 BULLARD AVE PROPERTY	70128	RCRA-SQG
NEW ORLEANS	1009217216	LAKELAND MOB 4	6050 BULLARD AVE PROPERTY	70128	RCRA-SQG
NEW ORLEANS	S106033594	CHEVRON FACILITY #109006	13301 CHEF MENTEUR / MICHOUD	70129	HIST LUST
NEW ORLEANS	1000213604	GENERAL MTRS TRAINING CNTR	10901 CHEF HWY	70127	FINDS, RCRA-LQG
NEW ORLEANS	1000373070	LARRYS AUTO RPRS	9633 CHEF HWY	70127	RCRA-SQG, FINDS
NEW ORLEANS	1004708676	FREDS AUTOMOTIVE	7358 CHEF HWY	70127	RCRA-SQG, FINDS
NEW ORLEANS	1004712531	TECH III AUTO SVC INC	9336 CHEF HWY	70127	RCRA-SQG, FINDS
NEW ORLEANS	U004040295	POWERS JUNCTION SITE	19001 CHEF MENTEUR HWY	70129	UST
NEW ORLEANS	1003875455	ATLAS ERECTION & CRANE RENTAL	11600 OLD GENTILLY	70128	CERC-NFRAP
NEW ORLEANS	1004707776	GOODYEAR AUTO SVC CTR #2762	5902 READ RD LAKE FOREST PLAZA	70127	RCRA-SQG, FINDS

Focus Map 32

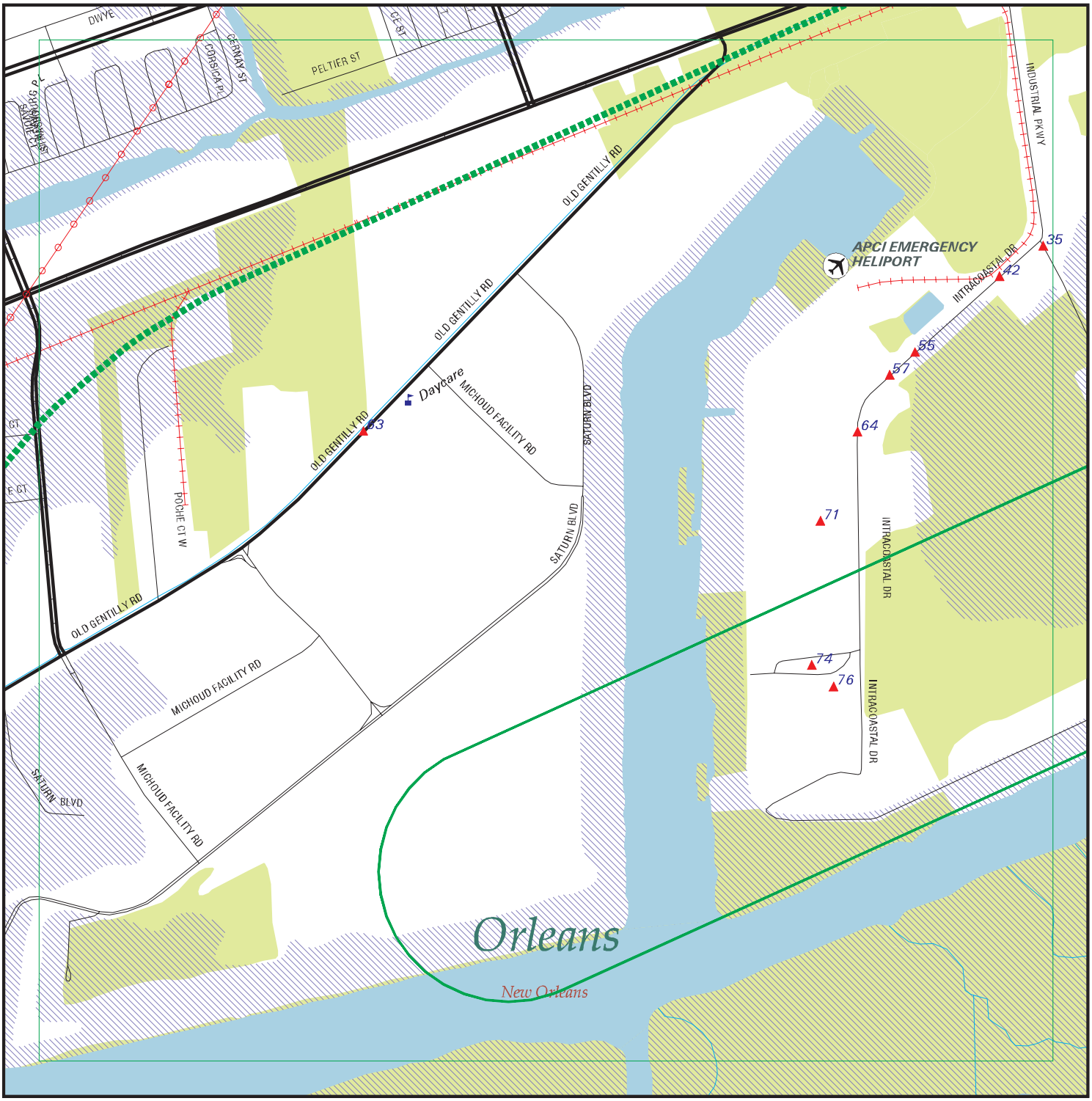

EDR DataMap® - Environmental Atlas

New Orleans Levees 105-111

Legend

Roads	Waterways	Powerlines	Water	Listed Sites
Major Roads	Railroads	Pipelines	Superfund Sites	
Contour Lines	Study Boundary	Fault Lines	Federal DOD Sites	
National Wetlands Inventory	100-Yr Flood Zones	Indian Reservations BIA		

Copyright © 2006 EDR, Inc. © 2006 Tele Atlas Rel. 07/2005.

N

0 1/4 1/2

Scale in Miles

FOCUS MAP 32 SUMMARY

Database	Total Plotted
FEDERAL RECORDS	
NPL	0
Proposed NPL	0
Delisted NPL	0
NPL RECOVERY	0
CERCLIS	0
CERC-NFRAP	2
CORRACTS	1
RCRA TSD	1
RCRA Lg. Quan. Gen.	2
RCRA Sm. Quan. Gen.	4
ERNS	14
HMIRS	0
US ENG CONTROLS	0
US INST CONTROL	0
DOD	0
FUDS	0
US BROWNFIELDS	0
CONSENT	0
ROD	0
UMTRA	0
ODI	0
TRIS	1
TSCA	0
FTTS	0
SSTS	0
ICIS	0
PADS	0
MLTS	0
MINES	1
FINDS	4
RAATS	0
STATE AND LOCAL RECORDS	
State Haz. Waste	0
State Landfill	1
DEBRIS	0
SWRCY	0
LUST	0
HIST LUST	4
UST	4
LIENS	0
SPILLS	1
AUL	1
VCP	0
DRYCLEANERS	0
TRIBAL RECORDS	
INDIAN RESERV	0

FOCUS MAP 32 SUMMARY

Database	Total Plotted
INDIAN LUST	0
INDIAN UST	0
EDR PROPRIETARY RECORDS	
Manufactured Gas Plants	0

NOTES:

Sites may be listed in more than one database

Map ID	Site	Database(s)	EPA ID Number
35	**P.I.E.NATIONWIDE PARKWAY** **4099 INDUSTRIAL PKWY** **NEW ORLEANS, LA 70129**	**HIST LUST**	**S106034073** **N/A**
42	**TARPON CONCRETE** **15200 INTRACOASTAL DR.** **NEW ORLEANS, LA**	**BROWNFIELDS**	**S108006999** **N/A**
42	**BOC GASES** **15200 INTRACOASTAL DR** **NEW ORLEANS, LA 70129**	**RCRA-SQG** **FINDS** **SPILLS** **UST** **CERC-NFRAP** **HIST LUST** **AUL**	**1000176727** **LAD008189417**

LA_BROWNFIELD:

Web ID:	5672
Facility Name:	Tarpon Concrete
Facility Address:	15200 Intracoastal Dr.
Facility Status:	Withdrawn
Last Action:	(Unknown)

RCRAInfo:

Owner:	BOC GROUP (800) 932-0803
EPA ID:	LAD008189417
Contact:	ROGER HINCKS (504) 254-1180
Classification:	Conditionally Exempt Small Quantity Generator
TSDF Activities:	Not reported

Violation Status: Violations exist

Regulation Violated:	Not reported
Area of Violation:	GENERATOR-ALL REQUIREMENTS (OVERSIGHT)
Date Violation Determined:	03/08/1984
Actual Date Achieved Compliance:	11/08/1984
Enforcement Action:	WRITTEN INFORMAL
Enforcement Action Date:	05/01/1984
Penalty Type:	Not reported
Regulation Violated:	Not reported
Area of Violation:	GENERATOR-ALL REQUIREMENTS (OVERSIGHT)
Date Violation Determined:	03/08/1984
Actual Date Achieved Compliance:	11/08/1984

There are 2 violation record(s) reported at this site:

Evaluation	Area of Violation	Date of Compliance
Compliance Schedule Evaluation	GENERATOR-ALL REQUIREMENTS (OVERSIGHT)	19841108
Compliance Evaluation Inspection	GENERATOR-ALL REQUIREMENTS (OVERSIGHT)	19841108
	GENERATOR-ALL REQUIREMENTS (OVERSIGHT)	19841108

FINDS:
Other Pertinent Environmental Activity Identified at Site

Map ID	Site	Database(s)	EPA ID Number
	BOC GASES (Continued)		**1000176727**

AFS (Aerometric Information Retrieval System (AIRS) Facility Subsystem) replaces the former Compliance Data System (CDS), the National Emission Data System (NEDS), and the Storage and Retrieval of Aerometric Data (SAROAD). AIRS is the national repository for information concerning airborne pollution in the United States. AFS is used to track emissions and compliance data from industrial plants. AFS data are utilized by states to prepare State Implementation Plans to comply with regulatory programs and by EPA as an input for the estimation of total national emissions. AFS is undergoing a major redesign to support facility operating permits required under Title V of the Clean Air Act.

RCRAInfo is a national information system that supports the Resource Conservation and Recovery Act (RCRA) program through the tracking of events and activities related to facilities that generate, transport, and treat, store, or dispose of hazardous waste. RCRAInfo allows RCRA program staff to track the notification, permit, compliance, and corrective action activities required under RCRA.

TRIS (Toxics Release Inventory System) contains information from facilities on the amounts of over 300 listed toxic chemicals that these facilities release directly to air, water, land, or that are transported off-site.

SPILLS:

Incident Id:	65958
Incident Date:	Not reported
Incident Status:	**Referred to Remediation**
Received Date:	11/14/2003 2:40:12 P
Media Desc:	Soil
Quantity:	Not reported
Units Desc:	Not reported
Parameter Desc:	Diesel
Master AI Id:	1423
Location Description:	15200 Intracoastal Dr
Other Substances Desc:	Not reported
Comments:	I went to the Airco/BOC Gasses site and to the other abandoned industrial sites on Intracoastal Drive in New Orleans East and was unable to find either the white material or the tanks reported in this complaint. JHSAt the present time this is a deserted site. There is about an inch of sludge on the ground and the gate is locked. The site appears to be unmanned.A UST closure was performed on 9/22/03. A release notification was reported due to UST closure dispenser samples being above UST Soil Screening Standards. SPLP was performed. This site will be referred to Remediation Services for further review.BCL
Comments 2:	This is a citizen who works for the Army COE reporting this as a private citizen.An investigation of the area found this site to be apparently unmanned and abandoned.USTCH Time Incident Reported:9:00AM
Incident Description:	c05-1700 Complainant states something was released from a company near him. CMDc06-0161 While working near an abandoned industrial facility, two liquid oxygen storage tanks were found with holes in them...materials going offsite. cols06-0025 There was a release of an unknown material. CMDs03-4598 release from ust piping-kf dwo 11/18/03

Incident Id:	85195
Incident Date:	2006-01-14 10:00:00

Map ID	Site	Database(s)	EPA ID Number

BOC GASES (Continued) **1000176727**

Incident Status:	**Closed**
Received Date:	1/17/2006 8:49:00 AM
Media Desc:	Soil/Air
Quantity:	Not reported
Units Desc:	Not reported
Parameter Desc:	Not reported
Master AI Id:	1423
Location Description:	Intracoastal Dr. New Orleans
Other Substances Desc:	Not reported
Comments:	I went to the Airco/BOC Gasses site and to the other abandoned industrial sites on Intracoastal Drive in New Orleans East and was unable to find either the white material or the tanks reported in this complaint. JHSAt the present time this is a deserted site. There is about an inch of sludge on the ground and the gate is locked. The site appears to be unmanned.A UST closure was performed on 9/22/03. A release notification was reported due to UST closure dispenser samples being above UST Soil Screening Standards. SPLP was performed. This site will be referred to Remediation Services for further review.BCL
Comments 2:	This is a citizen who works for the Army COE reporting this as a private citizen.An investigation of the area found this site to be apparently unmanned and abandoned.USTCH Time Incident Reported:9:00AM
Incident Description:	c05-1700 Complainant states something was released from a company near him. CMDc06-0161 While working near an abandoned industrial facility, two liquid oxygen storage tanks were found with holes in them...materials going offsite. cols06-0025 There was a release of an unknown material. CMDs03-4598 release from ust piping-kf dwo 11/18/03

Incident Id:	84965
Incident Date:	2006-01-05 08:47:00
Incident Status:	**Closed**
Received Date:	1/5/2006 9:37:12 AM
Media Desc:	Air
Quantity:	Not reported
Units Desc:	Not reported
Parameter Desc:	Not reported
Master AI Id:	1423
Location Description:	Industrial Pkwy near Hwy 90 New Orleans
Other Substances Desc:	Not reported
Comments:	I went to the Airco/BOC Gasses site and to the other abandoned industrial sites on Intracoastal Drive in New Orleans East and was unable to find either the white material or the tanks reported in this complaint. JHSAt the present time this is a deserted site. There is about an inch of sludge on the ground and the gate is locked. The site appears to be unmanned.A UST closure was performed on 9/22/03. A release notification was reported due to UST closure dispenser samples being above UST Soil Screening Standards. SPLP was performed. This site will be referred to Remediation Services for further review.BCL
Comments 2:	This is a citizen who works for the Army COE reporting this as a private citizen.An investigation of the area found this site to be apparently unmanned and abandoned.USTCH Time Incident Reported:9:00AM
Incident Description:	c05-1700 Complainant states something was released from a company near him. CMDc06-0161 While working near an abandoned industrial facility, two liquid oxygen storage tanks were found with holes in them...materials going offsite. cols06-0025 There was a release of an unknown material. CMDs03-4598 release from ust piping-kf dwo 11/18/03

Incident Id:	19707

Map ID	Site	Database(s)	EPA ID Number

BOC GASES (Continued) **1000176727**

Incident Date: 1995-01-11 00:00:00
Incident Status: Closed
Received Date: 1/18/1995
Media Desc: Not reported
Quantity: Not reported
Units Desc: Not reported
Parameter Desc: Not reported
Master AI Id: 1423
Location Description: Airco Industiral Gases 15200 Industrial Drive New Orleans 70129
Other Substances Desc: Not reported
Comments: I went to the Airco/BOC Gasses site and to the other abandoned industrial sites on Intracoastal Drive in New Orleans East and was unable to find either the white material or the tanks reported in this complaint. JHSAt the present time this is a deserted site. There is about an inch of sludge on the ground and the gate is locked. The site appears to be unmanned.A UST closure was performed on 9/22/03. A release notification was reported due to UST closure dispenser samples being above UST Soil Screening Standards. SPLP was performed. This site will be referred to Remediation Services for further review.BCL
Comments 2: This is a citizen who works for the Army COE reporting this as a private citizen.An investigation of the area found this site to be apparently unmanned and abandoned.USTCH Time Incident Reported:9:00AM
Incident Description: c05-1700 Complainant states something was released from a company near him. CMDc06-0161 While working near an abandoned industrial facility, two liquid oxygen storage tanks were found with holes in them...materials going offsite. cols06-0025 There was a release of an unknown material. CMDs03-4598 release from ust piping-kf dwo 11/18/03

Incident Id: 19708
Incident Date: 1990-02-23 00:00:00
Incident Status: Closed
Received Date: 2/25/1990
Media Desc: Not reported
Quantity: Not reported
Units Desc: Not reported
Parameter Desc: Not reported
Master AI Id: 1423
Location Description: Airco Industrial Gases 15200 Intracoastal Drive New Orleans 70129 Orleans Parish
Other Substances Desc: Not reported
Comments: I went to the Airco/BOC Gasses site and to the other abandoned industrial sites on Intracoastal Drive in New Orleans East and was unable to find either the white material or the tanks reported in this complaint. JHSAt the present time this is a deserted site. There is about an inch of sludge on the ground and the gate is locked. The site appears to be unmanned.A UST closure was performed on 9/22/03. A release notification was reported due to UST closure dispenser samples being above UST Soil Screening Standards. SPLP was performed. This site will be referred to Remediation Services for further review.BCL
Comments 2: This is a citizen who works for the Army COE reporting this as a private citizen.An investigation of the area found this site to be apparently unmanned and abandoned.USTCH Time Incident Reported:9:00AM
Incident Description: c05-1700 Complainant states something was released from a company near him. CMDc06-0161 While working near an abandoned industrial facility, two liquid oxygen storage tanks were found with holes in them...materials going offsite. cols06-0025 There was a release of an unknown material. CMDs03-4598 release from ust piping-kf dwo 11/18/03

Map ID	Site	Database(s)	EPA ID Number

BOC GASES (Continued) **1000176727**

Incident Id:	79709
Incident Date:	2005-06-09 14:00:00
Incident Status:	**Closed**
Received Date:	6/9/2005 2:00:00 PM
Media Desc:	Air
Quantity:	Not reported
Units Desc:	Not reported
Parameter Desc:	Not reported
Master AI Id:	1423
Location Description:	across the street from 14890 Intercoastal Dr New Orleans
Other Substances Desc:	Not reported
Comments:	I went to the Airco/BOC Gasses site and to the other abandoned industrial sites on Intracoastal Drive in New Orleans East and was unable to find either the white material or the tanks reported in this complaint. JHSAt the present time this is a deserted site. There is about an inch of sludge on the ground and the gate is locked. The site appears to be unmanned.A UST closure was performed on 9/22/03. A release notification was reported due to UST closure dispenser samples being above UST Soil Screening Standards. SPLP was performed. This site will be referred to Remediation Services for further review.BCL
Comments 2:	This is a citizen who works for the Army COE reporting this as a private citizen.An investigation of the area found this site to be apparently unmanned and abandoned.USTCH Time Incident Reported:9:00AM
Incident Description:	c05-1700 Complainant states something was released from a company near him. CMDc06-0161 While working near an abandoned industrial facility, two liquid oxygen storage tanks were found with holes in them...materials going offsite. cols06-0025 There was a release of an unknown material. CMDs03-4598 release from ust piping-kf dwo 11/18/03

UST:

Master Agency Id:	1423
Subject Category Code:	EQT
Subject Item ID:	1
UST Tank Num:	285
Install Date:	01/01/80
Facility Status:	**Removed**
Status Date:	04/01/90
Total Capacity:	8000
Number Of Compartments:	Not reported
Gasoline Flag:	Not reported
Diesal Flag:	Yes
Gashol Flag:	Not reported
Kerosen Flag:	Not reported
Heating Oil Flag:	Not reported
New Used Oil Flag:	Not reported
Other Sub:	Not reported
Other Description:	Not reported
Steel Tank Covered With Asphalt:	Yes
Cathodically Protected:	Not reported
Epoxy Coated Tank:	Not reported
A Composite Of Different Materials:	Not reported
Fiberglass Or Plastic:	Not reported
Interior Line With Some Material:	Not reported
Dble Wall As Opposed To Single Wall:	Not reported
Outside Lined w/ Polyethylen Jacket:	Not reported
Made Of Concrete:	Not reported
Liner Covering Excavation Hole:	Not reported

Map ID	Site	Database(s)	EPA ID Number

BOC GASES (Continued) **1000176727**

Unknown:	Not reported
Other Material:	Not reported
Other Description:	Not reported
Pipe Method Desc:	Not reported
Last Status:	21097
Master Agency Id:	1423
Subject Category Code:	EQT
Subject Item ID:	2
UST Tank Num:	40268
Install Date:	01/01/80
Facility Status:	**Removed**
Status Date:	03/01/90
Total Capacity:	6000
Number Of Compartments:	Not reported
Gasoline Flag:	Yes
Diesal Flag:	Not reported
Gashol Flag:	Not reported
Kerosen Flag:	Not reported
Heating Oil Flag:	Not reported
New Used Oil Flag:	Not reported
Other Sub:	Not reported
Other Description:	Not reported
Steel Tank Covered With Asphalt:	Not reported
Cathodically Protected:	Not reported
Epoxy Coated Tank:	Not reported
A Composite Of Different Materials:	Not reported
Fiberglass Or Plastic:	Not reported
Interior Line With Some Material:	Not reported
Dble Wall As Opposed To Single Wall:	Not reported
Outside Lined w/ Polyethylen Jacket:	Not reported
Made Of Concrete:	Not reported
Liner Covering Excavation Hole:	Not reported
Unknown:	Yes
Other Material:	Not reported
Other Description:	Not reported
Pipe Method Desc:	Not reported
Last Status:	21196
Master Agency Id:	1423
Subject Category Code:	EQT
Subject Item ID:	3
UST Tank Num:	40328
Install Date:	07/01/91
Facility Status:	**Removed**
Status Date:	09/22/03
Total Capacity:	10000
Number Of Compartments:	Not reported
Gasoline Flag:	Not reported
Diesal Flag:	Yes
Gashol Flag:	Not reported
Kerosen Flag:	Not reported
Heating Oil Flag:	Not reported
New Used Oil Flag:	Not reported
Other Sub:	Not reported
Other Description:	Not reported
Steel Tank Covered With Asphalt:	Not reported

Map ID	Site	Database(s)	EPA ID Number

BOC GASES (Continued) **1000176727**

Cathodically Protected:	Not reported
Epoxy Coated Tank:	Not reported
A Composite Of Different Materials:	Not reported
Fiberglass Or Plastic:	Y
Interior Line With Some Material:	Not reported
Dble Wall As Opposed To Single Wall:	Yes
Outside Lined w/ Polyethylen Jacket:	Not reported
Made Of Concrete:	Not reported
Liner Covering Excavation Hole:	Not reported
Unknown:	Not reported
Other Material:	Not reported
Other Description:	Not reported
Pipe Method Desc:	Not reported
Last Status:	837

Master Agency Id:	1423
Subject Category Code:	EQT
Subject Item ID:	3
UST Tank Num:	40328
Install Date:	07/01/91
Facility Status:	**Active**
Status Date:	05/01/86
Total Capacity:	10000
Number Of Compartments:	Not reported
Gasoline Flag:	Not reported
Diesal Flag:	Yes
Gashol Flag:	Not reported
Kerosen Flag:	Not reported
Heating Oil Flag:	Not reported
New Used Oil Flag:	Not reported
Other Sub:	Not reported
Other Description:	Not reported
Steel Tank Covered With Asphalt:	Not reported
Cathodically Protected:	Not reported
Epoxy Coated Tank:	Not reported
A Composite Of Different Materials:	Not reported
Fiberglass Or Plastic:	Y
Interior Line With Some Material:	Not reported
Dble Wall As Opposed To Single Wall:	Yes
Outside Lined w/ Polyethylen Jacket:	Not reported
Made Of Concrete:	Not reported
Liner Covering Excavation Hole:	Not reported
Unknown:	Not reported
Other Material:	Not reported
Other Description:	Not reported
Pipe Method Desc:	Not reported
Last Status:	10429

Master Agency Id:	1423
Subject Category Code:	EQT
Subject Item ID:	4
UST Tank Num:	43641
Install Date:	01/01/80
Facility Status:	**Removed**
Status Date:	01/01/95
Total Capacity:	500
Number Of Compartments:	Not reported

Map ID	Site	Database(s)	EPA ID Number

BOC GASES (Continued) **1000176727**

Gasoline Flag:	Not reported
Diesal Flag:	Not reported
Gashol Flag:	Not reported
Kerosen Flag:	Not reported
Heating Oil Flag:	Not reported
New Used Oil Flag:	Y
Other Sub:	Not reported
Other Description:	Not reported
Steel Tank Covered With Asphalt:	Yes
Cathodically Protected:	Not reported
Epoxy Coated Tank:	Not reported
A Composite Of Different Materials:	Not reported
Fiberglass Or Plastic:	Not reported
Interior Line With Some Material:	Not reported
Dble Wall As Opposed To Single Wall:	Not reported
Outside Lined w/ Polyethylen Jacket:	Not reported
Made Of Concrete:	Not reported
Liner Covering Excavation Hole:	Not reported
Unknown:	Not reported
Other Material:	Not reported
Other Description:	Not reported
Pipe Method Desc:	Gravity Feed
Last Status:	13461

CERC-NFRAP:

Site ID:	0600390
Federal Facility:	Not a Federal Facility
NPL Status:	Not on the NPL
Non NPL Status:	NFRAP

CERCLIS-NFRAP Site Contact Name(s):

Contact Name:	Susan Webster
Contact Tel:	(214) 665-6784
Contact Title:	On-Scene Coordinator (OSC)
Contact Name:	Jon Rinehart
Contact Tel:	(214) 665-6789
Contact Title:	Site Assessment Manager (SAM)
Contact Name:	Philip Ofosu
Contact Tel:	(214) 665-3178
Contact Title:	Site Assessment Manager (SAM)
Site Description:	FACILITY HAS A NEUTRALIZATION TANK AND INJECTION WELL. CHROMATES ARE ADDED TO THE PLANT COOLING TOWER. WATER FROM COOLING TOWER IS RELEASED PERIODICALLY TO THE SHALLOW WELL.

CERCLIS-NFRAP Assessment History:

Action:	DISCOVERY
Date Started:	Not reported
Date Completed:	11/01/1982
Priority Level:	Not reported
Action:	PRELIMINARY ASSESSMENT
Date Started:	08/01/1984
Date Completed:	08/01/1984
Priority Level:	Low

Map ID	Site	Database(s)	EPA ID Number

BOC GASES (Continued) **1000176727**

Action: SITE INSPECTION
Date Started: 11/01/1984
Date Completed: 11/01/1984
Priority Level: NFRAP (No Futher Remedial Action Planned

Action: ARCHIVE SITE
Date Started: Not reported
Date Completed: 11/01/1984
Priority Level: Not reported

HIST LUST:
Incident Number: 90-1-0040
Release Date: 02/23/1990
Facility ID: 36-000111
Facility Parish: ORLEANS
Owner Name: BOC GASES
Owner Address: 575 MOUNTAIN DRIVE
Owner Address 2: Not reported
Owner City,St,Zip: MURRAY HILL, NJ 07974
Owner ID: 00005800
Reported By: PETER CHRISTENSEN/ AIRCO GASES
Date Confirmed: 02/25/1990
Substance Name: DIESEL
Quantity: 300-500 G.
Type of Incident: INVENT. DISCREP.
Assessment Pending Info: No
Assessment Request Date: 03/05/1990
Assessment Plan Due Date: 05/25/1990
Assessment Plan Received Date: 06/28/1990
Assessment Approved Date: Not reported
Assessment Contractor: RIEDELPETERSON ENVIROMENTAL SERVICES
Corrective Plan Due Date: Not reported
Corrective Plan Received Date: Not reported
Corrective Plan Approved Date: 10/17/1990
Remediation Method: Not reported
Remediation Date: Not reported

LA HIST LUST INCIDENT:
Comments: Not reported

LA HIST LUST ASSESMENT:
Comments: DIESEL WAS MISTAKENLY PUMPED INTO AN OUT-OF-SERVICE TANK ANDTANK WAS NOTED TO BE EMPTY. TANK FAILED TEST. FREE PHASEDIESEL FLOATING ON GW. TANK TO BE REPLACED WITH AN ABOVEGROUND TANK.

LA HIST LUST CORRECTIVE ACTION:
Comments: Not reported

Incident Number: 90-1-0040
Release Date: 02/23/1990
Facility ID: 36-000111
Facility Parish: ORLEANS
Owner Name: BOC GASES
Owner Address: 575 MOUNTAIN DRIVE
Owner Address 2: Not reported
Owner City,St,Zip: MURRAY HILL, NJ 07974
Owner ID: 00005800
Reported By: Not reported

Map ID	Site	Database(s)	EPA ID Number

BOC GASES (Continued) **1000176727**

Date Confirmed: Not reported
Substance Name: Not reported
Quantity: Not reported
Type of Incident: Not reported
Assessment Pending Info: No
Assessment Request Date: 03/05/1990
Assessment Plan Due Date: 05/25/1990
Assessment Plan Received Date: 06/28/1990
Assessment Approved Date: Not reported
Assessment Contractor: RIEDELPETERSON ENVIROMENTAL SERVICES
Corrective Plan Due Date: Not reported
Corrective Plan Received Date: Not reported
Corrective Plan Approved Date: 10/17/1990
Remediation Method: Not reported
Remediation Date: Not reported

LA HIST LUST INCIDENT:
Comments: Not reported

LA HIST LUST ASSESMENT:
Comments: DIESEL WAS MISTAKENLY PUMPED INTO AN OUT-OF-SERVICE TANK ANDTANK WAS NOTED TO BE EMPTY. TANK FAILED TEST. FREE PHASEDIESEL FLOATING ON GW. TANK TO BE REPLACED WITH AN ABOVEGROUND TANK.

LA HIST LUST CORRECTIVE ACTION:
Comments: Not reported

Incident Number: 95-1-0003
Release Date: 01/11/1995
Facility ID: 36-000111
Facility Parish: ORLEANS
Owner Name: BOC GASES
Owner Address: 575 MOUNTAIN DRIVE
Owner Address 2: Not reported
Owner City,St,Zip: MURRAY HILL, NJ 07974
Owner ID: 00005800
Reported By: EDDIE DYKES/RIEDEL-PETERSON
Date Confirmed: 01/12/1995
Substance Name: USED OIL
Quantity: UNKNOWN
Type of Incident: UNKNOWN
Assessment Pending Info: No
Assessment Request Date: Not reported
Assessment Plan Due Date: Not reported
Assessment Plan Received Date: Not reported
Assessment Approved Date: Not reported
Assessment Contractor: RIEDELPETERSON ENVIROMENTAL SERVICES
Corrective Plan Due Date: Not reported
Corrective Plan Received Date: Not reported
Corrective Plan Approved Date: Not reported
Remediation Method: Not reported
Remediation Date: Not reported

LA HIST LUST INCIDENT:
Comments: Not reported

LA HIST LUST ASSESMENT:
Comments: STAINED SOIL WAS OBSERVED BY CLOSURE CONTRACTOR DURING THE OF A USEDOIL UST. DEQ GAVE VERBAL APPROVAL TO OVER-EXCAVATE ON 1/13/95. OVER-EXCAVATION REVEALED PSH SEEPING OUT OF A SIX INCH LAYER OF CLAM SHELLSSITUATED UNDER THE BUILDING

Map ID	Site	Database(s)	EPA ID Number

BOC GASES (Continued) **1000176727**

FOUNDATION. REQUEST CONSULTANT TO SUBMITA PROPOSAL FOR INSTALLATION OF A RECOVERY SYSTEM. WAITING ON LABRESULTS.

LA HIST LUST CORRECTIVE ACTION:
Comments: DEQ LETTER 3-27-95 REQUESTING CLOSURE REPORT.

Incident Number: 95-1-0003
Release Date: 01/11/1995
Facility ID: 36-000111
Facility Parish: ORLEANS
Owner Name: BOC GASES
Owner Address: 575 MOUNTAIN DRIVE
Owner Address 2: Not reported
Owner City,St,Zip: MURRAY HILL, NJ 07974
Owner ID: 00005800
Reported By: Not reported
Date Confirmed: Not reported
Substance Name: Not reported
Quantity: Not reported
Type of Incident: Not reported
Assessment Pending Info: No
Assessment Request Date: Not reported
Assessment Plan Due Date: Not reported
Assessment Plan Received Date: Not reported
Assessment Approved Date: Not reported
Assessment Contractor: RIEDELPETERSON ENVIROMENTAL SERVICES
Corrective Plan Due Date: Not reported
Corrective Plan Received Date: Not reported
Corrective Plan Approved Date: Not reported
Remediation Method: Not reported
Remediation Date: Not reported

LA HIST LUST INCIDENT:
Comments: Not reported

LA HIST LUST ASSESMENT:
Comments: STAINED SOIL WAS OBSERVED BY CLOSURE CONTRACTOR DURING THE OF A USEDOIL UST. DEQ GAVE VERBAL APPROVAL TO OVER-EXCAVATE ON 1/13/95. OVER-EXCAVATION REVEALED PSH SEEPING OUT OF A SIX INCH LAYER OF CLAM SHELLSSITUATED UNDER THE BUILDING FOUNDATION. REQUEST CONSULTANT TO SUBMITA PROPOSAL FOR INSTALLATION OF A RECOVERY SYSTEM. WAITING ON LABRESULTS.

LA HIST LUST CORRECTIVE ACTION:
Comments: DEQ LETTER 3-27-95 REQUESTING CLOSURE REPORT.

INSTUTIONAL CONTROL:
Facility ID: 1423
Parish: Orleans
Comments: UST
Custom Tank Desc: Conveyance Notice Only NFA

Facility ID: Not reported
Parish: Orleans
Comments: UST
Custom Tank Desc: Conveyance Notice Required

Map ID	Site	Database(s)	EPA ID Number
55	**D.A.S. PROPERTIES** **14991 INTRACOASTAL DR** **NEW ORLEANS, LA 70113**	**HIST LUST**	**S106034285** **N/A**
57	**US FILTER RECOVERY SERVICES** **14890 INTRACOASTAL DR** **NEW ORLEANS, LA 70129**	**RCRA-SQG** **FINDS** **UST** **CERC-NFRAP**	**1000260346** **LAD092096106**

RCRAInfo:

Owner: US FILTER RECOVERY SERVICES
EPA ID: LAD092096106

Contact: DWIGHT DAIGLE
(504) 254-9021

Classification: Conditionally Exempt Small Quantity Generator
TSDF Activities: Not reported

Violation Status: Violations exist

Regulation Violated: LAC33V4049.D.1
Area of Violation: LAGCR
Date Violation Determined: 03/31/2005
Actual Date Achieved Compliance: Not reported

Enforcement Action: WRITTEN INFORMAL
Enforcement Action Date: 05/17/2005
Penalty Type: Not reported

Regulation Violated: Not reported
Area of Violation: GENERATOR-ALL REQUIREMENTS (OVERSIGHT)
Date Violation Determined: 03/11/1986
Actual Date Achieved Compliance: 02/03/1987

Enforcement Action: FINAL 3008(A) COMPLIANCE ORDER
Enforcement Action Date: 11/26/1986
Penalty Type: Not reported

Regulation Violated: Not reported
Area of Violation: GENERATOR-ALL REQUIREMENTS (OVERSIGHT)
Date Violation Determined: 03/11/1986
Actual Date Achieved Compliance: 02/03/1987

Enforcement Action: FINAL 3008(A) COMPLIANCE ORDER
Enforcement Action Date: 11/26/1986
Penalty Type: Not reported

There are 3 violation record(s) reported at this site:

Evaluation	Area of Violation	Date of Compliance
Compliance Evaluation Inspection	LAGCR	
Compliance Schedule Evaluation	GENERATOR-ALL REQUIREMENTS (OVERSIGHT)	19870203
	GENERATOR-ALL REQUIREMENTS (OVERSIGHT)	19870203
Compliance Evaluation Inspection	GENERATOR-ALL REQUIREMENTS (OVERSIGHT)	19870203
	GENERATOR-ALL REQUIREMENTS (OVERSIGHT)	19870203

FINDS:

Other Pertinent Environmental Activity Identified at Site

AFS (Aerometric Information Retrieval System (AIRS) Facility Subsystem) replaces the former Compliance Data System (CDS), the National Emission Data System

Map ID	Site	Database(s)	EPA ID Number
	US FILTER RECOVERY SERVICES (Continued)		**1000260346**

(NEDS), and the Storage and Retrieval of Aerometric Data (SAROAD). AIRS is the national repository for information concerning airborne pollution in the United States. AFS is used to track emissions and compliance data from industrial plants. AFS data are utilized by states to prepare State Implementation Plans to comply with regulatory programs and by EPA as an input for the estimation of total national emissions. AFS is undergoing a major redesign to support facility operating permits required under Title V of the Clean Air Act.

NCDB (National Compliance Data Base) supports implementation of the Federal Insecticide, Fungicide, and Rodenticide Act (FIFRA) and the Toxic Substances Control Act (TSCA). The system tracks inspections in regions and states with cooperative agreements, enforcement actions, and settlements.

PCS (Permit Compliance System) is a computerized management information system that contains data on National Pollutant Discharge Elimination System (NPDES) permit holding facilities. PCS tracks the permit, compliance, and enforcement status of NPDES facilities.

RCRAInfo is a national information system that supports the Resource Conservation and Recovery Act (RCRA) program through the tracking of events and activities related to facilities that generate, transport, and treat, store, or dispose of hazardous waste. RCRAInfo allows RCRA program staff to track the notification, permit, compliance, and corrective action activities required under RCRA.

UST:

Master Agency Id:	47316
Subject Category Code:	EQT
Subject Item ID:	1
UST Tank Num:	14198
Install Date:	02/20/77
Facility Status:	**Removed**
Status Date:	01/01/95
Total Capacity:	2000
Number Of Compartments:	Not reported
Gasoline Flag:	Not reported
Diesal Flag:	Not reported
Gashol Flag:	Not reported
Kerosen Flag:	Not reported
Heating Oil Flag:	Not reported
New Used Oil Flag:	Y
Other Sub:	Not reported
Other Description:	Not reported
Steel Tank Covered With Asphalt:	Yes
Cathodically Protected:	Not reported
Epoxy Coated Tank:	Not reported
A Composite Of Different Materials:	Not reported
Fiberglass Or Plastic:	Not reported
Interior Line With Some Material:	Not reported
Dble Wall As Opposed To Single Wall:	Not reported
Outside Lined w/ Polyethylen Jacket:	Not reported

Map ID	Site	Database(s)	EPA ID Number

US FILTER RECOVERY SERVICES (Continued) **1000260346**

Made Of Concrete: Not reported
Liner Covering Excavation Hole: Not reported
Unknown: Not reported
Other Material: Not reported
Other Description: Not reported
Pipe Method Desc: Not reported
Last Status: 13461

CERC-NFRAP:
Site ID: 0600488
Federal Facility: Not a Federal Facility
NPL Status: Not on the NPL
Non NPL Status: NFRAP

CERCLIS-NFRAP Site Contact Name(s):
Contact Name: Susan Webster
Contact Tel: (214) 665-6784
Contact Title: On-Scene Coordinator (OSC)

Contact Name: Jon Rinehart
Contact Tel: (214) 665-6789
Contact Title: Site Assessment Manager (SAM)

Contact Name: Philip Ofosu
Contact Tel: (214) 665-3178
Contact Title: Site Assessment Manager (SAM)

Site Description: Not reported

CERCLIS-NFRAP Assessment History:
Action: DISCOVERY
Date Started: Not reported
Date Completed: 11/01/1979
Priority Level: Not reported

Action: PRELIMINARY ASSESSMENT
Date Started: 04/01/1981
Date Completed: 04/01/1981
Priority Level: NFRAP (No Futher Remedial Action Planned

Action: ARCHIVE SITE
Date Started: Not reported
Date Completed: 04/01/1981
Priority Level: Not reported

---

63 **US NASA / LOCKHEED MARTIN** **RCRA-LQG** **1006930582**
13800 OLD GENTILLY ROAD **RCRA-TSDF** **LA4800014587**
NEW ORLEANS, LA 70129 **CORRACTS**

Map ID	Site	Database(s)	EPA ID Number
	US NASA / LOCKHEED MARTIN (Continued)		**1006930582**

RCRAInfo Corrective Action Summary:

Event: Stabilization Construction Completed
Event Date: 02/04/2005

Event: Certification Of Remedy Completion Or Construction Completion
Event Date: 06/09/2004

Event: CMS Approved
Event Date: 03/09/2004

Event: Certification Of Remedy Completion Or Construction Completion
Event Date: 03/09/2004

Event: Stabilization Construction Completed
Event Date: 02/20/2004

Event: Stabilization Measures Implemented, Groundwater extraction and treatment (e.g., to achieve groundwater containment, to achieve MCL).
Event Date: 05/27/2003

Event: RFI Approved
Event Date: 07/03/2002

Event: Igration of Contaminated Groundwater under Control, Yes, Migration of Contaminated Groundwater Under Control has been verified. Based on a review of information contained in the EI determination, it has been determined that migration of contaminated groundwater is under control at the facility. Specifically, this determination indicates that the migration of contaminated groundwater is under control, and that monitoring will be conducted to confirm that contaminated groundwater remains within the existing area of contaminated groundwater. This determination will be re-evaluated when the Agency becomes aware of significant changes at the facility.
Event Date: 09/20/2001

Event: Current Human Exposures under Control, Yes, Current Human Exposures Under Control has been verified. Based on a review of information contained in the EI determination, current human exposures are expected to be under control at the facility under current and reasonably expected conditions. This determination will be re-evaluated when the Agency/State becomes aware of significant changes at the facility.
Event Date: 03/30/2001

Event: Stabilization Measures Implemented, Other Activity
Event Date: 07/24/1998

Event: RFI Workplan Approved
Event Date: 04/18/1997

Event: RFI Approved
Event Date: 10/17/1996

Event: Current Human Exposures under Control, More information is needed to make a determination.
Event Date: 01/27/1996

Map ID	Site	Database(s)	EPA ID Number

US NASA / LOCKHEED MARTIN (Continued) **1006930582**

Event: Igration of Contaminated Groundwater under Control, More information is needed to make a determination.
Event Date: 01/27/1996

Event: Stabilization Construction Completed
Event Date: 10/25/1995

Event: RFI Workplan Approved
Event Date: 03/09/1993

Event: Stabilization Measures Evaluation,This facility is amenable to stabilization activity based on the status of corrective action work at the facility, technical factors, the degree of risk, timing considerations and administrative considerations.
Event Date: 02/17/1993

Event: CA Prioritization, Facility or area was assigned a high corrective action priority.
Event Date: 11/02/1992

Event: CA Prioritization, Facility or area was assigned a low corrective action priority.
Event Date: 02/24/1992

Event: RFI Workplan Approved
Event Date: 05/08/1989

Event: RFI Imposition
Event Date: 11/04/1987

Event: RFA Completed
Event Date: 08/29/1986

Event: RFA Determination Of Need For An RFI, RFI is Necessary;
Event Date: 08/29/1986

Event: Stabilization Measures Implemented, Groundwater extraction and treatment (e.g., to achieve groundwater containment, to achieve MCL).
Event Date: 04/15/1984

RCRAInfo:
Owner: MARTIN MARIETTA TECHNOLOGIES, INC.
(504) 257-3436
EPA ID: LA4800014587

Contact: DANIEL SWORDS
(504) 257-5257

Classification: Large Quantity Generator, TSDF
TSDF Activities: Not reported

BIENNIAL REPORTS:
Last Biennial Reporting Year: 2003

Waste	Quantity (Lbs)	Waste	Quantity (Lbs)
D001	255763.00	D002	1592.00
D003	27007.00	D004	30.00
D005	30.00	D006	133657.00
D007	138245.00	D008	133627.00
D009	25.00	D011	585.00
D019	325.00	D029	53487.00
D035	217370.00	D039	3552.00
D040	159045.00	D043	2104958.00

Map ID	Site	Database(s)	EPA ID Number

US NASA / LOCKHEED MARTIN (Continued) **1006930582**

F001	2139862.00	F002	2319870.00
F003	240205.00	F005	240205.00
F019	211420.00	P105	15.00
U055	140.00	U123	325.00
U154	325.00	U220	1185.00
U228	2136638.00		

Violation Status: Violations exist

Regulation Violated: LAC33V1109.E.1.c
Area of Violation: LAGCR
Date Violation Determined: 04/09/2003
Actual Date Achieved Compliance: 04/09/2003

Enforcement Action: WRITTEN INFORMAL
Enforcement Action Date: 08/04/2003
Penalty Type: Not reported

Regulation Violated: LAC33V2107.A
Area of Violation: LAGCR
Date Violation Determined: 04/15/1997
Actual Date Achieved Compliance: 04/15/1997

Enforcement Action: WRITTEN INFORMAL
Enforcement Action Date: 07/08/1997
Penalty Type: Not reported

Regulation Violated: LAC33V2111.A
Area of Violation: LAGCR
Date Violation Determined: 04/15/1997
Actual Date Achieved Compliance: 04/15/1997

Enforcement Action: WRITTEN INFORMAL
Enforcement Action Date: 07/08/1997
Penalty Type: Not reported

Regulation Violated: LAC33V2205.A.2
Area of Violation: TSD-LAND BAN REQUIREMENTS
Date Violation Determined: 04/10/1995
Actual Date Achieved Compliance: 10/09/1995

Enforcement Action: WRITTEN INFORMAL
Enforcement Action Date: 08/24/1995
Penalty Type: Not reported

Regulation Violated: LAC33V1105.B
Area of Violation: TSD-GENERAL STANDARDS
Date Violation Determined: 04/10/1995
Actual Date Achieved Compliance: 10/09/1995

Enforcement Action: WRITTEN INFORMAL
Enforcement Action Date: 08/24/1995
Penalty Type: Not reported

Regulation Violated: Not reported
Area of Violation: TSD-OTHER REQUIREMENTS (OVERSIGHT)
Date Violation Determined: 08/21/1990
Actual Date Achieved Compliance: 03/11/1991

Enforcement Action: FINAL 3008(A) COMPLIANCE ORDER
Enforcement Action Date: 10/23/1990
Penalty Type: Not reported

Regulation Violated: Not reported

Map ID	Site	Database(s)	EPA ID Number

US NASA / LOCKHEED MARTIN (Continued) **1006930582**

Area of Violation: TSD-GOUNDWATER MONITORING REQUIREMENTS
Date Violation Determined: 06/21/1989
Actual Date Achieved Compliance: 11/16/1989

Enforcement Action: WRITTEN INFORMAL
Enforcement Action Date: 10/05/1989
Penalty Type: Not reported

Regulation Violated: Not reported
Area of Violation: TSD-OTHER REQUIREMENTS (OVERSIGHT)
Date Violation Determined: 04/20/1988
Actual Date Achieved Compliance: 01/11/1989

Enforcement Action: EPA TO STATE ADMINISTRATIVE REFERRAL
Enforcement Action Date: 07/12/1988
Penalty Type: Not reported

Enforcement Action: WRITTEN INFORMAL
Enforcement Action Date: 12/08/1988
Penalty Type: Not reported

Regulation Violated: Not reported
Area of Violation: TSD-CLOSURE/POST-CLOSURE REQUIREMENTS
Date Violation Determined: 10/07/1987
Actual Date Achieved Compliance: 12/09/1987

Enforcement Action: COMBINATION-INFORMAL
Enforcement Action Date: 10/27/1987
Penalty Type: Not reported

Regulation Violated: Not reported
Area of Violation: TSD-OTHER REQUIREMENTS (OVERSIGHT)
Date Violation Determined: 11/24/1986
Actual Date Achieved Compliance: 02/17/1987

Enforcement Action: EPA TO STATE ADMINISTRATIVE REFERRAL
Enforcement Action Date: 03/06/1987
Penalty Type: Not reported

Enforcement Action: WRITTEN INFORMAL
Enforcement Action Date: 01/15/1987
Penalty Type: Not reported

There are 10 violation record(s) reported at this site:

Evaluation	Area of Violation	Date of Compliance
Compliance Evaluation Inspection	LAGCR	20030409
Compliance Schedule Evaluation	LAGCR	19970415
	LAGCR	19970415
Compliance Evaluation Inspection	LAGCR	19970415
	LAGCR	19970415
Compliance Schedule Evaluation	TSD-LAND BAN REQUIREMENTS	19951009
	TSD-GENERAL STANDARDS	19951009
Compliance Evaluation Inspection	TSD-LAND BAN REQUIREMENTS	19951009
	TSD-GENERAL STANDARDS	19951009
Compliance Schedule Evaluation	TSD-OTHER REQUIREMENTS (OVERSIGHT)	19910311
Compliance Evaluation Inspection	TSD-OTHER REQUIREMENTS (OVERSIGHT)	19910311
Compliance Evaluation Inspection	TSD-GOUNDWATER MONITORING REQUIREMENTS	19891116
Compliance Evaluation Inspection	TSD-OTHER REQUIREMENTS (OVERSIGHT)	19890111
Non-Financial Record Review	TSD-CLOSURE/POST-CLOSURE REQUIREMENTS	19871209
Compliance Evaluation Inspection	TSD-OTHER REQUIREMENTS (OVERSIGHT)	19870217

Map ID	Site	Database(s)	EPA ID Number
	US NASA / LOCKHEED MARTIN (Continued)		**1006930582**

CORRACTS:

EPA ID: LA4800014587
EPA Region: 06
Area Name: ENTIRE FACILITY
Actual Date: 01/27/1996
Action: CA750IN - Migration of Contaminated Groundwater under Control, More information is needed to make a determination
NAICS Code(s): 336419
336419 - Other Guided Missile and Space Vehicle Parts and Auxiliary Equipment Manufacturing

EPA ID: LA4800014587
EPA Region: 06
Area Name: ENTIRE FACILITY
Actual Date: 01/27/1996
Action: CA725IN - Current Human Exposures Under Control, More information is needed to make a determination
NAICS Code(s): 336419
336419 - Other Guided Missile and Space Vehicle Parts and Auxiliary Equipment Manufacturing

EPA ID: LA4800014587
EPA Region: 06
Area Name: AOC D, RINSEWATER IMPOUNDMENT
Actual Date: 02/04/2005
Action: CA650 - Stabilization Construction Completed
NAICS Code(s): 336419
336419 - Other Guided Missile and Space Vehicle Parts and Auxiliary Equipment Manufacturing

EPA ID: LA4800014587
EPA Region: 06
Area Name: RFI - 24SWMUS
Actual Date: 02/17/1993
Action: CA225YE - Stabilization Measures Evaluation, This facility ,is amenable to stabilization activity based on the, status of corrective action work at the facility, technical factors, the degree of risk, timing considerations and administrative considerations
NAICS Code(s): 336419
336419 - Other Guided Missile and Space Vehicle Parts and Auxiliary Equipment Manufacturing

EPA ID: LA4800014587
EPA Region: 06
Area Name: AOC B, BUILDING 190 TANK FARM
Actual Date: 02/20/2004
Action: CA650 - Stabilization Construction Completed
NAICS Code(s): 336419
336419 - Other Guided Missile and Space Vehicle Parts and Auxiliary Equipment Manufacturing

EPA ID: LA4800014587
EPA Region: 06
Area Name: ENTIRE FACILITY
Actual Date: 02/24/1992

Map ID	Site	Database(s)	EPA ID Number

US NASA / LOCKHEED MARTIN (Continued) **1006930582**

Action: CA075LO - CA Prioritization, Facility or area was assigned a low corrective action priority
NAICS Code(s): 336419
336419 - Other Guided Missile and Space Vehicle Parts and Auxiliary Equipment Manufacturing

EPA ID: LA4800014587
EPA Region: 06
Area Name: RFI - 24SWMUS
Actual Date: 03/09/1993
Action: CA150 - RFI Workplan Approved
NAICS Code(s): 336419
336419 - Other Guided Missile and Space Vehicle Parts and Auxiliary Equipment Manufacturing

EPA ID: LA4800014587
EPA Region: 06
Area Name: AOC D, RINSEWATER IMPOUNDMENT
Actual Date: 03/09/2004
Action: CA350 - CMS Approved
NAICS Code(s): 336419
336419 - Other Guided Missile and Space Vehicle Parts and Auxiliary Equipment Manufacturing

EPA ID: LA4800014587
EPA Region: 06
Area Name: AOC D, RINSEWATER IMPOUNDMENT
Actual Date: 03/09/2004
Action: CA550 - Certification Of Remedy Completion Or Construction Completion
NAICS Code(s): 336419
336419 - Other Guided Missile and Space Vehicle Parts and Auxiliary Equipment Manufacturing

EPA ID: LA4800014587
EPA Region: 06
Area Name: ENTIRE FACILITY
Actual Date: 03/30/2001
Action: CA725YE - Current Human Exposures Under Control, Yes, Current Human Exposures Under Control has been verified
NAICS Code(s): 336419
336419 - Other Guided Missile and Space Vehicle Parts and Auxiliary Equipment Manufacturing

EPA ID: LA4800014587
EPA Region: 06
Area Name: RFI - 24SWMUS
Actual Date: 04/15/1984
Action: CA600GW - Stabilization Measures Implemented, Groundwater extraction and treatment
NAICS Code(s): 336419
336419 - Other Guided Missile and Space Vehicle Parts and Auxiliary Equipment Manufacturing

EPA ID: LA4800014587
EPA Region: 06
Area Name: RFI - 24SWMUS
Actual Date: 04/18/1997

Map ID	Site	Database(s)	EPA ID Number

US NASA / LOCKHEED MARTIN (Continued) **1006930582**

Action: CA150 - RFI Workplan Approved
NAICS Code(s): 336419
336419 - Other Guided Missile and Space Vehicle Parts and Auxiliary Equipment Manufacturing

EPA ID: LA4800014587
EPA Region: 06
Area Name: RFI - 24SWMUS
Actual Date: 05/08/1989
Action: CA150 - RFI Workplan Approved
NAICS Code(s): 336419
336419 - Other Guided Missile and Space Vehicle Parts and Auxiliary Equipment Manufacturing

EPA ID: LA4800014587
EPA Region: 06
Area Name: AOC B, BUILDING 190 TANK FARM
Actual Date: 05/27/2003
Action: CA600GW - Stabilization Measures Implemented, Groundwater extraction and treatment
NAICS Code(s): 336419
336419 - Other Guided Missile and Space Vehicle Parts and Auxiliary Equipment Manufacturing

EPA ID: LA4800014587
EPA Region: 06
Area Name: AOC B, BUILDING 190 TANK FARM
Actual Date: 06/09/2004
Action: CA550 - Certification Of Remedy Completion Or Construction Completion
NAICS Code(s): 336419
336419 - Other Guided Missile and Space Vehicle Parts and Auxiliary Equipment Manufacturing

EPA ID: LA4800014587
EPA Region: 06
Area Name: RFI - 24SWMUS
Actual Date: 07/03/2002
Action: CA200 - RFI Approved
NAICS Code(s): 336419
336419 - Other Guided Missile and Space Vehicle Parts and Auxiliary Equipment Manufacturing

EPA ID: LA4800014587
EPA Region: 06
Area Name: RFI - 24SWMUS
Actual Date: 07/24/1998
Action: CA600T - Stabilization Measures Implemented, Other activity
NAICS Code(s): 336419
336419 - Other Guided Missile and Space Vehicle Parts and Auxiliary Equipment Manufacturing

EPA ID: LA4800014587
EPA Region: 06
Area Name: ENTIRE FACILITY
Actual Date: 08/29/1986
Action: CA070YE - RFA Determination Of Need For An RFI, RFI is Necessary
NAICS Code(s): 336419

Map ID	Site	Database(s)	EPA ID Number

US NASA / LOCKHEED MARTIN (Continued) **1006930582**

336419 - Other Guided Missile and Space Vehicle Parts and Auxiliary Equipment Manufacturing

EPA ID: LA4800014587
EPA Region: 06
Area Name: ENTIRE FACILITY
Actual Date: 08/29/1986
Action: CA050 - RFA Completed
NAICS Code(s): 336419
336419 - Other Guided Missile and Space Vehicle Parts and Auxiliary Equipment Manufacturing

EPA ID: LA4800014587
EPA Region: 06
Area Name: ENTIRE FACILITY
Actual Date: 09/20/2001
Action: CA750YE - Migration of Contaminated Groundwater under Control, Yes, Migration of Contaminated Groundwater Under Control has been verified
NAICS Code(s): 336419
336419 - Other Guided Missile and Space Vehicle Parts and Auxiliary Equipment Manufacturing

EPA ID: LA4800014587
EPA Region: 06
Area Name: RFI - 24SWMUS
Actual Date: 10/17/1996
Action: CA200 - RFI Approved
NAICS Code(s): 336419
336419 - Other Guided Missile and Space Vehicle Parts and Auxiliary Equipment Manufacturing

EPA ID: LA4800014587
EPA Region: 06
Area Name: RFI - 24SWMUS
Actual Date: 10/25/1995
Action: CA650 - Stabilization Construction Completed
NAICS Code(s): 336419
336419 - Other Guided Missile and Space Vehicle Parts and Auxiliary Equipment Manufacturing

EPA ID: LA4800014587
EPA Region: 06
Area Name: ENTIRE FACILITY
Actual Date: 11/02/1992
Action: CA075HI - CA Prioritization, Facility or area was assigned a high corrective action priority
NAICS Code(s): 336419
336419 - Other Guided Missile and Space Vehicle Parts and Auxiliary Equipment Manufacturing

EPA ID: LA4800014587
EPA Region: 06
Area Name: RFI - 24SWMUS
Actual Date: 11/04/1987
Action: CA100 - RFI Imposition
NAICS Code(s): 336419
336419 - Other Guided Missile and Space Vehicle Parts and Auxiliary Equipment

Map ID	Site	Database(s)	EPA ID Number
	US NASA / LOCKHEED MARTIN (Continued)		**1006930582**
	Manufacturing		
64	**14700 INTRACOASTAL DRIVE** **14700 INTRACOASTAL DRIVE** **NEW ORLEANS, LA**	**ERNS**	**90171586** **N/A**
	Click this hyperlink while viewing on your computer to access additional ERNS detail in the EDR Site Report.		
64	**14700 INTRACOASTAL DR** **14700 INTRACOASTAL DR** **NEW ORLEANS, LA**	**ERNS**	**2005621737** **N/A**
	Click this hyperlink while viewing on your computer to access additional ERNS detail in the EDR Site Report.		
64	**14700 INTRACOASTAL DRIVE AIR PRODUCTS NEW ORLEANS FACILITY** **14700 INTRACOASTAL DRIVE AIR PRODUCTS NEW ORLEANS FACILITY** **NEW ORLEANS, LA**	**ERNS**	**92289280** **N/A**
	Click this hyperlink while viewing on your computer to access additional ERNS detail in the EDR Site Report.		
64	**AIR PRODUCTS & CHEMICALS INC - TRUCK TERMINAL** **14701 INTRACOASTAL DR** **NEW ORLEANS, LA 70129**	**UST**	**U003987704** **N/A**

UST:

Master Agency Id:	98590
Subject Category Code:	EQT
Subject Item ID:	1
UST Tank Num:	306
Install Date:	05/01/77
Facility Status:	**Removed**
Status Date:	08/01/90
Total Capacity:	10000
Number Of Compartments:	Not reported
Gasoline Flag:	Not reported
Diesal Flag:	Yes
Gashol Flag:	Not reported
Kerosen Flag:	Not reported
Heating Oil Flag:	Not reported
New Used Oil Flag:	Not reported
Other Sub:	Not reported
Other Description:	Not reported
Steel Tank Covered With Asphalt:	Yes

Map ID	Site	Database(s)	EPA ID Number

AIR PRODUCTS & CHEMICALS INC - TRUCK TERMINAL (Continued) **U003987704**

Cathodically Protected:	Not reported
Epoxy Coated Tank:	Not reported
A Composite Of Different Materials:	Not reported
Fiberglass Or Plastic:	Not reported
Interior Line With Some Material:	Not reported
Dble Wall As Opposed To Single Wall:	Not reported
Outside Lined w/ Polyethylen Jacket:	Not reported
Made Of Concrete:	Not reported
Liner Covering Excavation Hole:	Not reported
Unknown:	Not reported
Other Material:	Not reported
Other Description:	Not reported
Pipe Method Desc:	Not reported
Last Status:	20611

Master Agency Id:	98590
Subject Category Code:	EQT
Subject Item ID:	2
UST Tank Num:	307
Install Date:	05/01/77
Facility Status:	**Removed**
Status Date:	08/01/90
Total Capacity:	10000
Number Of Compartments:	Not reported
Gasoline Flag:	Not reported
Diesal Flag:	Yes
Gashol Flag:	Not reported
Kerosen Flag:	Not reported
Heating Oil Flag:	Not reported
New Used Oil Flag:	Not reported
Other Sub:	Not reported
Other Description:	Not reported
Steel Tank Covered With Asphalt:	Yes
Cathodically Protected:	Not reported
Epoxy Coated Tank:	Not reported
A Composite Of Different Materials:	Not reported
Fiberglass Or Plastic:	Not reported
Interior Line With Some Material:	Not reported
Dble Wall As Opposed To Single Wall:	Not reported
Outside Lined w/ Polyethylen Jacket:	Not reported
Made Of Concrete:	Not reported
Liner Covering Excavation Hole:	Not reported
Unknown:	Not reported
Other Material:	Not reported
Other Description:	Not reported
Pipe Method Desc:	Not reported
Last Status:	20611

Master Agency Id:	98590
Subject Category Code:	EQT
Subject Item ID:	3
UST Tank Num:	308
Install Date:	05/01/77
Facility Status:	**Removed**
Status Date:	08/01/90
Total Capacity:	10000
Number Of Compartments:	Not reported

Map ID	Site	Database(s)	EPA ID Number

AIR PRODUCTS & CHEMICALS INC - TRUCK TERMINAL (Continued) **U003987704**

Gasoline Flag:	Not reported
Diesal Flag:	Yes
Gashol Flag:	Not reported
Kerosen Flag:	Not reported
Heating Oil Flag:	Not reported
New Used Oil Flag:	Not reported
Other Sub:	Not reported
Other Description:	Not reported
Steel Tank Covered With Asphalt:	Yes
Cathodically Protected:	Not reported
Epoxy Coated Tank:	Not reported
A Composite Of Different Materials:	Not reported
Fiberglass Or Plastic:	Not reported
Interior Line With Some Material:	Not reported
Dble Wall As Opposed To Single Wall:	Not reported
Outside Lined w/ Polyethylen Jacket:	Not reported
Made Of Concrete:	Not reported
Liner Covering Excavation Hole:	Not reported
Unknown:	Not reported
Other Material:	Not reported
Other Description:	Not reported
Pipe Method Desc:	Not reported
Last Status:	20611

Master Agency Id:	98590
Subject Category Code:	EQT
Subject Item ID:	4
UST Tank Num:	309
Install Date:	05/01/74
Facility Status:	**Removed**
Status Date:	08/01/90
Total Capacity:	2000
Number Of Compartments:	Not reported
Gasoline Flag:	Yes
Diesal Flag:	Not reported
Gashol Flag:	Not reported
Kerosen Flag:	Not reported
Heating Oil Flag:	Not reported
New Used Oil Flag:	Not reported
Other Sub:	Not reported
Other Description:	Not reported
Steel Tank Covered With Asphalt:	Yes
Cathodically Protected:	Not reported
Epoxy Coated Tank:	Not reported
A Composite Of Different Materials:	Not reported
Fiberglass Or Plastic:	Not reported
Interior Line With Some Material:	Not reported
Dble Wall As Opposed To Single Wall:	Not reported
Outside Lined w/ Polyethylen Jacket:	Not reported
Made Of Concrete:	Not reported
Liner Covering Excavation Hole:	Not reported
Unknown:	Not reported
Other Material:	Not reported
Other Description:	Not reported
Pipe Method Desc:	Not reported
Last Status:	20611

Map ID	Site	Database(s)	EPA ID Number
	AIR PRODUCTS & CHEMICALS INC - TRUCK TERMINAL (Continued)		**U003987704**

Master Agency Id:	98590
Subject Category Code:	EQT
Subject Item ID:	5
UST Tank Num:	41682
Install Date:	02/01/91
Facility Status:	**Active**
Status Date:	01/01/80
Total Capacity:	10000
Number Of Compartments:	Not reported
Gasoline Flag:	Not reported
Diesal Flag:	Yes
Gashol Flag:	Not reported
Kerosen Flag:	Not reported
Heating Oil Flag:	Not reported
New Used Oil Flag:	Not reported
Other Sub:	Not reported
Other Description:	Not reported
Steel Tank Covered With Asphalt:	Not reported
Cathodically Protected:	Not reported
Epoxy Coated Tank:	Not reported
A Composite Of Different Materials:	Not reported
Fiberglass Or Plastic:	Y
Interior Line With Some Material:	Not reported
Dble Wall As Opposed To Single Wall:	Yes
Outside Lined w/ Polyethylen Jacket:	Not reported
Made Of Concrete:	Not reported
Liner Covering Excavation Hole:	Not reported
Unknown:	Not reported
Other Material:	Not reported
Other Description:	Not reported
Pipe Method Desc:	Pressure
Last Status:	12138

Master Agency Id:	98590
Subject Category Code:	EQT
Subject Item ID:	6
UST Tank Num:	41683
Install Date:	02/01/91
Facility Status:	**Active**
Status Date:	01/01/80
Total Capacity:	10000
Number Of Compartments:	Not reported
Gasoline Flag:	Not reported
Diesal Flag:	Yes
Gashol Flag:	Not reported
Kerosen Flag:	Not reported
Heating Oil Flag:	Not reported
New Used Oil Flag:	Not reported
Other Sub:	Not reported
Other Description:	Not reported
Steel Tank Covered With Asphalt:	Not reported
Cathodically Protected:	Not reported
Epoxy Coated Tank:	Not reported
A Composite Of Different Materials:	Not reported
Fiberglass Or Plastic:	Y
Interior Line With Some Material:	Not reported
Dble Wall As Opposed To Single Wall:	Yes

Map ID	Site	Database(s)	EPA ID Number

AIR PRODUCTS & CHEMICALS INC - TRUCK TERMINAL (Continued) **U003987704**

Outside Lined w/ Polyethylen Jacket:	Not reported
Made Of Concrete:	Not reported
Liner Covering Excavation Hole:	Not reported
Unknown:	Not reported
Other Material:	Not reported
Other Description:	Not reported
Pipe Method Desc:	Pressure
Last Status:	12138

Master Agency Id:	98590
Subject Category Code:	EQT
Subject Item ID:	7
UST Tank Num:	41684
Install Date:	02/01/91
Facility Status:	**Active**
Status Date:	01/01/80
Total Capacity:	10000
Number Of Compartments:	Not reported
Gasoline Flag:	Not reported
Diesal Flag:	Yes
Gashol Flag:	Not reported
Kerosen Flag:	Not reported
Heating Oil Flag:	Not reported
New Used Oil Flag:	Not reported
Other Sub:	Not reported
Other Description:	Not reported
Steel Tank Covered With Asphalt:	Not reported
Cathodically Protected:	Not reported
Epoxy Coated Tank:	Not reported
A Composite Of Different Materials:	Not reported
Fiberglass Or Plastic:	Y
Interior Line With Some Material:	Not reported
Dble Wall As Opposed To Single Wall:	Yes
Outside Lined w/ Polyethylen Jacket:	Not reported
Made Of Concrete:	Not reported
Liner Covering Excavation Hole:	Not reported
Unknown:	Not reported
Other Material:	Not reported
Other Description:	Not reported
Pipe Method Desc:	Pressure
Last Status:	12138

---

64 **14700 INTRACOASTAL DR** **ERNS** **93320226**
14700 INTRACOASTAL DR **N/A**
NEW ORLEANS, LA 70129

Click this hyperlink while viewing on your computer to access additional ERNS detail in the EDR Site Report.

Map ID	Site	Database(s)	EPA ID Number
64	**14700 INTRACOASTAL DRIVE** **14700 INTRACOASTAL DRIVE** **NEW ORLEANS, LA** Click this hyperlink while viewing on your computer to access additional ERNS detail in the EDR Site Report.	**ERNS**	**91233800** **N/A**
64	**14700 INTRACOASTAL DR.,** **14700 INTRACOASTAL DR.,** **NEW ORLEANS, LA** Click this hyperlink while viewing on your computer to access additional ERNS detail in the EDR Site Report.	**ERNS**	**871086** **N/A**
64	**14700 INTRACOASTAL DR** **14700 INTRACOASTAL DR** **NEW ORLEANS, LA** Click this hyperlink while viewing on your computer to access additional ERNS detail in the EDR Site Report.	**ERNS**	**92295093** **N/A**
64	**14700 INTRA COASTAL DRIVE** **14700 INTRA COASTAL DRIVE** **NEW ORLEANS, LA 70129** Click this hyperlink while viewing on your computer to access additional ERNS detail in the EDR Site Report.	**ERNS**	**2004744431** **N/A**
64	**14700 INTRACOASTAL DR** **14700 INTRACOASTAL DR** **NEW ORLEANS, LA** Click this hyperlink while viewing on your computer to access additional ERNS detail in the EDR Site Report.	**ERNS**	**93304182** **N/A**

Map ID	Site	Database(s)	EPA ID Number
64	**AIR PRODUCTS & CHEMICALS INC - INDUSTRIAL GAS PROD** **14700 INTRACOASTAL DR** **NEW ORLEANS, LA 70129**	**SWF/LF** **UST**	**U003921924** **N/A**

LF:

Facility Id:	2062
Telephone:	5042541590
Issue Date:	07/15/91
Title Desc:	Permit
Permit Type Desc:	Type I Permit
Program:	Solid Waste
Activity NUmber:	PER19990001

UST:

Master Agency Id:	2062
Subject Category Code:	EQT
Subject Item ID:	5
UST Tank Num:	302
Install Date:	05/01/82
Facility Status:	**Removed**
Status Date:	12/01/94
Total Capacity:	1000
Number Of Compartments:	Not reported
Gasoline Flag:	Yes
Diesal Flag:	Not reported
Gashol Flag:	Not reported
Kerosen Flag:	Not reported
Heating Oil Flag:	Not reported
New Used Oil Flag:	Not reported
Other Sub:	Not reported
Other Description:	Not reported
Steel Tank Covered With Asphalt:	Not reported
Cathodically Protected:	Not reported
Epoxy Coated Tank:	Not reported
A Composite Of Different Materials:	Not reported
Fiberglass Or Plastic:	Y
Interior Line With Some Material:	Not reported
Dble Wall As Opposed To Single Wall:	Not reported
Outside Lined w/ Polyethylen Jacket:	Not reported
Made Of Concrete:	Not reported
Liner Covering Excavation Hole:	Not reported
Unknown:	Not reported
Other Material:	Not reported
Other Description:	Not reported
Pipe Method Desc:	Suction: With Release Detection
Last Status:	13613

Master Agency Id:	2062
Subject Category Code:	EQT
Subject Item ID:	6
UST Tank Num:	304
Install Date:	03/01/86
Facility Status:	**Active**
Status Date:	03/07/94
Total Capacity:	6000
Number Of Compartments:	Not reported
Gasoline Flag:	Not reported
Diesal Flag:	Yes
Gashol Flag:	Not reported

Map ID	Site	Database(s)	EPA ID Number

AIR PRODUCTS & CHEMICALS INC - INDUSTRIAL GAS PROD (Continued) **U003921924**

Kerosen Flag:	Not reported
Heating Oil Flag:	Not reported
New Used Oil Flag:	Not reported
Other Sub:	Not reported
Other Description:	Not reported
Steel Tank Covered With Asphalt:	Not reported
Cathodically Protected:	Not reported
Epoxy Coated Tank:	Not reported
A Composite Of Different Materials:	Not reported
Fiberglass Or Plastic:	Y
Interior Line With Some Material:	Not reported
Dble Wall As Opposed To Single Wall:	Yes
Outside Lined w/ Polyethylen Jacket:	Not reported
Made Of Concrete:	Not reported
Liner Covering Excavation Hole:	Not reported
Unknown:	Not reported
Other Material:	Not reported
Other Description:	Not reported
Pipe Method Desc:	Suction: Without Release Detection
Last Status:	3403

Master Agency Id:	2062
Subject Category Code:	EQT
Subject Item ID:	7
UST Tank Num:	305
Install Date:	03/01/86
Facility Status:	**Active**
Status Date:	03/07/94
Total Capacity:	6000
Number Of Compartments:	Not reported
Gasoline Flag:	Yes
Diesal Flag:	Not reported
Gashol Flag:	Not reported
Kerosen Flag:	Not reported
Heating Oil Flag:	Not reported
New Used Oil Flag:	Not reported
Other Sub:	Not reported
Other Description:	Not reported
Steel Tank Covered With Asphalt:	Not reported
Cathodically Protected:	Not reported
Epoxy Coated Tank:	Not reported
A Composite Of Different Materials:	Not reported
Fiberglass Or Plastic:	Y
Interior Line With Some Material:	Not reported
Dble Wall As Opposed To Single Wall:	Yes
Outside Lined w/ Polyethylen Jacket:	Not reported
Made Of Concrete:	Not reported
Liner Covering Excavation Hole:	Not reported
Unknown:	Not reported
Other Material:	Not reported
Other Description:	Not reported
Pipe Method Desc:	Suction: Without Release Detection
Last Status:	3403

Map ID	Site	Database(s)	EPA ID Number
64	**AIR PROD & CHEMICALS** **14701 INTRACOASTAL DR** **NEW ORLEANS, LA 70129**	**RCRA-SQG** **HIST LUST**	**1000128704** **LAD980873145**

RCRAInfo:
Owner: AIR PRODUCTS & CHEMICALS INC
(215) 481-4911
EPA ID: LAD980873145

Contact: GARY SIMMONS
(985) 425-2910

Classification: Small Quantity Generator
TSDF Activities: Not reported

Violation Status: No violations found

HIST LUST:
Incident Number: 90-1-0169
Release Date: 08/23/1990
Facility ID: 36-000117
Facility Parish: ORLEANS
Owner Name: AIR PRODUCTS AND CHEMICALS, INC.
Owner Address: 14701 INTERCOASTAL DRIVE
Owner Address 2: Not reported
Owner City,St,Zip: NEW ORLEANS, LA 70129
Owner ID: 00445700
Reported By: EDWARD DULAC/AIR PRODUCTS
Date Confirmed: 08/24/1990
Substance Name: GASOLINE
Quantity: UNKNOWN
Type of Incident: UST LEAK
Assessment Pending Info: No
Assessment Request Date: Not reported
Assessment Plan Due Date: Not reported
Assessment Plan Received Date: 09/24/1991
Assessment Approved Date: 05/21/1992
Assessment Contractor: GERAGHTY & MILLER INC.
Corrective Plan Due Date: Not reported
Corrective Plan Received Date: 07/07/1992
Corrective Plan Approved Date: 07/12/1993
Remediation Method: Not reported
Remediation Date: Not reported

LA HIST LUST INCIDENT:
Comments: Not reported

LA HIST LUST ASSESMENT:
Comments: SOIL SAMPLES COLLECTED DURING REMOVAL WERE FOUND TO BECONTAMINATED.

LA HIST LUST CORRECTIVE ACTION:
Comments: WHILE REMOVING USTS THE EXCAVATION TURNED OUT TO HAVE 1/4 TO1/2 INCH OF FREE PHASE. ASSESSMENT REQUIREDPASSIVE REMEDIATION UNDERWAY. REC'D 1ST,2ND, 3RD & 4TH QTREPORTS ON 9-22-95.

Incident Number: 90-1-0169
Release Date: 08/23/1990
Facility ID: 36-000117
Facility Parish: ORLEANS
Owner Name: AIR PRODUCTS AND CHEMICALS, INC.
Owner Address: 14701 INTERCOASTAL DRIVE
Owner Address 2: Not reported

Map ID	Site	Database(s)	EPA ID Number

AIR PROD & CHEMICALS (Continued) **1000128704**

Owner City,St,Zip: NEW ORLEANS, LA 70129
Owner ID: 00445700
Reported By: Not reported
Date Confirmed: Not reported
Substance Name: Not reported
Quantity: Not reported
Type of Incident: Not reported
Assessment Pending Info: No
Assessment Request Date: Not reported
Assessment Plan Due Date: Not reported
Assessment Plan Received Date: 09/24/1991
Assessment Approved Date: 05/21/1992
Assessment Contractor: GERAGHTY & MILLER INC.
Corrective Plan Due Date: Not reported
Corrective Plan Received Date: 07/07/1992
Corrective Plan Approved Date: 07/12/1993
Remediation Method: Not reported
Remediation Date: Not reported

LA HIST LUST INCIDENT:
Comments: Not reported

LA HIST LUST ASSESMENT:
Comments: SOIL SAMPLES COLLECTED DURING REMOVAL WERE FOUND TO BECONTAMINATED.

LA HIST LUST CORRECTIVE ACTION:
Comments: WHILE REMOVING USTS THE EXCAVATION TURNED OUT TO HAVE 1/4 TO1/2 INCH OF FREE PHASE. ASSESSMENT REQUIREDPASSIVE REMEDIATION UNDERWAY. REC'D 1ST,2ND, 3RD & 4TH QTREPORTS ON 9-22-95.

---

64 **14700 INTRACOASTAL DRIVE** **ERNS** **8868743**
14700 INTRACOASTAL DRIVE **N/A**
NEW ORLEANS, LA

Click this hyperlink while viewing on your computer to access additional ERNS detail in the EDR Site Report.

---

64 **14700 INTRACOASTAL DR** **ERNS** **871341**
14700 INTRACOASTAL DR **N/A**
NEW ORLEANS, LA

Click this hyperlink while viewing on your computer to access additional ERNS detail in the EDR Site Report.

Map ID	Site	Database(s)	EPA ID Number
64	**14700 INTRA COASTAL DR** **14700 INTRA COASTAL DR** **NEW ORLEANS, LA**	**ERNS**	**2005625299** **N/A**

Click this hyperlink while viewing on your computer to access additional ERNS detail in the EDR Site Report.

64	**14700 INTRACOASTAL DR** **14700 INTRACOASTAL DR** **NEW ORLEANS, LA 70129**	**ERNS**	**92296748** **N/A**

Click this hyperlink while viewing on your computer to access additional ERNS detail in the EDR Site Report.

64	**AIR PRODUCTS AND CHEMICALS, INC. NOLA** **14700 INTRACOASTAL DR** **NEW ORLEANS, LA 70129**	**FINDS** **RCRA-LQG** **TRIS**	**1000128703** **70129RPRDC14**

FINDS:
Other Pertinent Environmental Activity Identified at Site

AFS (Aerometric Information Retrieval System (AIRS) Facility Subsystem) replaces the former Compliance Data System (CDS), the National Emission Data System (NEDS), and the Storage and Retrieval of Aerometric Data (SAROAD). AIRS is the national repository for information concerning airborne pollution in the United States. AFS is used to track emissions and compliance data from industrial plants. AFS data are utilized by states to prepare State Implementation Plans to comply with regulatory programs and by EPA as an input for the estimation of total national emissions. AFS is undergoing a major redesign to support facility operating permits required under Title V of the Clean Air Act.

ICIS (Integrated Compliance Information System) is the Integrated Compliance Information System and provides a database that, when complete, will contain integrated Enforcement and Compliance information across most of EPA's programs. The vision for ICIS is to replace EPA's independent databases that contain Enforcement data with a single repository for that information. Currently, ICIS contains all Federal Administrative and Judicial enforcement actions. This information is maintained in ICIS by EPA in the Regional offices and its Headquarters. A future release of ICIS will replace the Permit Compliance System (PCS) which supports the NPDES and will integrate that information with Federal actions already in the system. ICIS also has the capability to track other activities occurring in the Region that support Compliance and Enforcement programs. These include; Incident Tracking, Compliance Assistance, and Compliance Monitoring.

The NEI (National Emissions Inventory) database contains information on stationary and mobile sources that emit criteria air pollutants and their precursors, as well as hazardous air pollutants (HAPs).

PCS (Permit Compliance System) is a computerized management information system that contains data on National Pollutant Discharge Elimination System (NPDES) permit holding facilities. PCS tracks the permit, compliance, and enforcement status of NPDES facilities.

Map ID	Site	Database(s)	EPA ID Number

AIR PRODUCTS AND CHEMICALS, INC. NOLA (Continued) **1000128703**

RACT/BACT/LAER Clearinghouse (RBLC) data base contains case-specific information on the 'Best Available' air pollution technologies that have been required to reduce the emission of air pollutants from stationary sources (e.g., power plants, steel mills, chemical plants, etc.). This information has been provided by State and local permitting agencies. The Clearinghouse also contains a regulation data base that summarizes EPA emission limits required in New Source Performance Standards (NSPS), National Emission Standards for Hazardous Air Pollutants (NESHAP), and Maximum Achievable Control Technology (MACT) standards.

RCRAInfo is a national information system that supports the Resource Conservation and Recovery Act (RCRA) program through the tracking of events and activities related to facilities that generate, transport, and treat, store, or dispose of hazardous waste. RCRAInfo allows RCRA program staff to track the notification, permit, compliance, and corrective action activities required under RCRA.

TRIS (Toxics Release Inventory System) contains information from facilities on the amounts of over 300 listed toxic chemicals that these facilities release directly to air, water, land, or that are transported off-site.

RCRAInfo:

Owner:	AIR PRODUCTS & CHEMICALS (215) 481-4911
EPA ID:	LAD041222365
Contact:	HERBERT HOWARD (504) 254-6202
Classification:	Large Quantity Generator
TSDF Activities:	Not reported
Violation Status:	No violations found

---

71 **LONESTAR IND INC** **MINES** **M100050077**
N/A

ORLEANS (County), LA

MINES:

Mine ID:	1600188
SIC code(s):	32410 00000 00000 00000 00000 00000
Entity name:	LONESTAR NEW OR PLT
Company:	LONESTAR IND INC
State FIPS code:	22
County FIPS code:	071
Status:	4
Status date:	19880210
Operation Class:	non-Coal Mining
Number of shops:	8

Map ID	Site	Database(s)	EPA ID Number
	LONESTAR IND INC (Continued)		**M100050077**

Number of plants: 0
Latitude: 30 01 29
Longitude: 089 54 08

74	**CHEMICAL EXPRESS** **15100 INTERCOASTAL DR STE B** **NEW ORLEANS, LA 70129**	**RCRA-SQG** **FINDS**	**1004707250** **LA0000451054**

RCRAInfo:
Owner: CHEMICAL EXPRESS
(504) 254-8882
EPA ID: LA0000451054

Contact: FRANK DUSKIN
(504) 254-8882

Classification: Conditionally Exempt Small Quantity Generator
TSDF Activities: Not reported

Violation Status: No violations found

FINDS:
Other Pertinent Environmental Activity Identified at Site

RCRAInfo is a national information system that supports the Resource Conservation and Recovery Act (RCRA) program through the tracking of events and activities related to facilities that generate, transport, and treat, store, or dispose of hazardous waste. RCRAInfo allows RCRA program staff to track the notification, permit, compliance, and corrective action activities required under RCRA.

76	**14890 INTERCOSTAL DRIVE** **14890 INTERCOSTAL DRIVE** **NEW ORLEANS, LA**	**ERNS**	**90190223** **N/A**

Click this hyperlink while viewing on your computer to access additional ERNS detail in the EDR Site Report.

FOCUS MAP 32 ORPHAN SUMMARY

City	EDR ID	Site Name	Site Address	Zip	Database(s)
NEW ORLEANS	U003924201	JEAN FREAU SHELL	HWY 190 RT 2 BOX 285	70129	UST
NEW ORLEANS	U001895777	LAKE CATHERINE MARINA	RT 6 BOX 184 C	70129	UST
NEW ORLEANS	U003926974	JEAN FREAU'S REST	RT 6 BOX 133 CHEF MENTEUR HWY	70129	UST
NEW ORLEANS	U003987211	EDWARD M LOMBARD JR	RT 6 BOX 279L	70129	UST
NEW ORLEANS	U003987547	FORT PIKE SCA	HWY 90 & RIGLEY BRIDGE	70129	UST
NEW ORLEANS	S106033594	CHEVRON FACILITY #109006	13301 CHEF MENTEUR / MICHOUD	70129	HIST LUST
NEW ORLEANS	U004040295	POWERS JUNCTION SITE	19001 CHEF MENTEUR HWY	70129	UST
NEW ORLEANS	1004714824	TRANSWOOD LOGISTICS INC	475 INDUSTRIAL PKWAY	70129	RCRA-SQG, FINDS
NEW ORLEANS	U000217027	INTRACOASTAL DRAINAGE ST 15	INTRACOASTAL WATERWAY IN DR	70129	UST

Focus Map 33

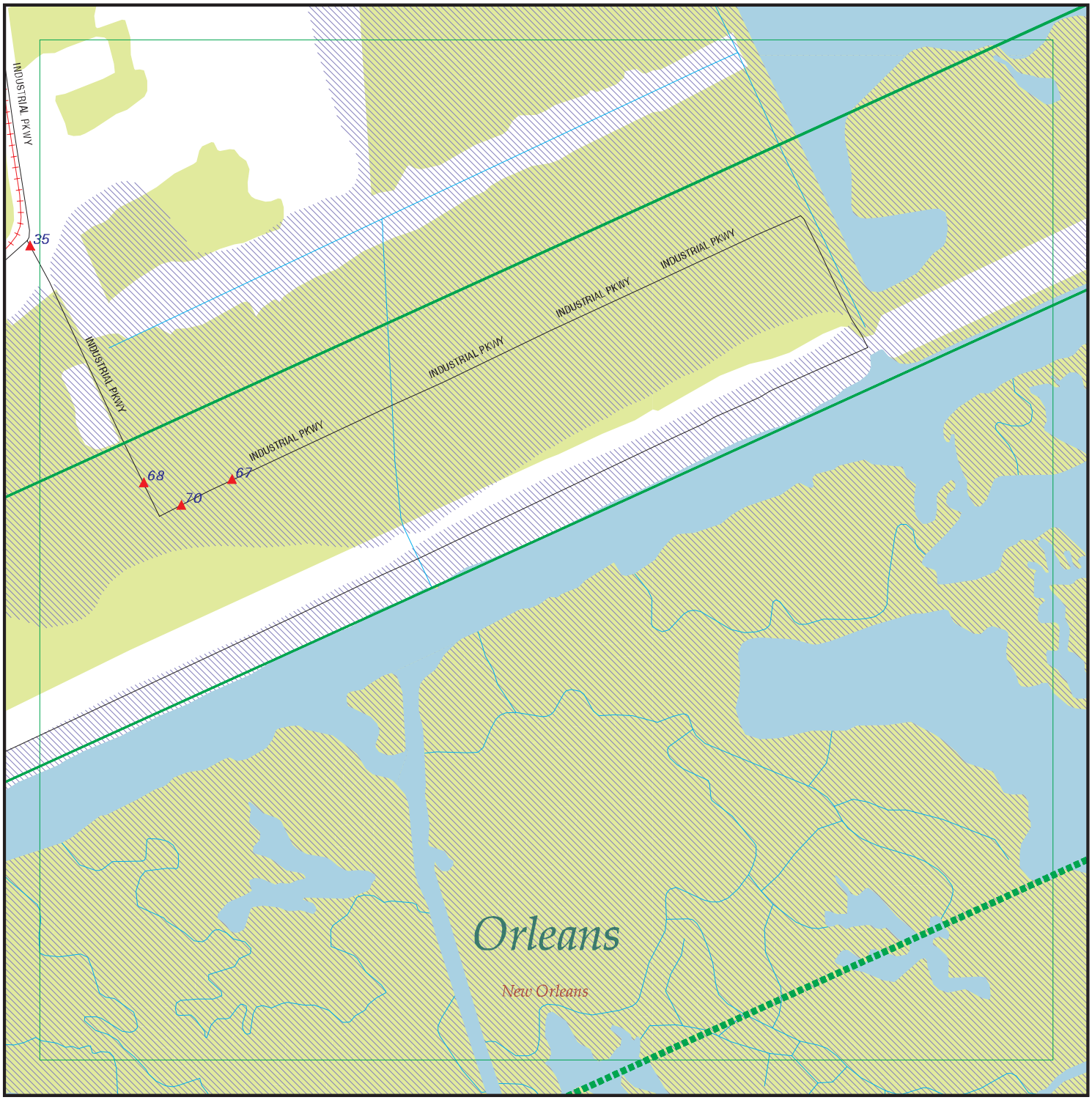

EDR DataMap® - Environmental Atlas

New Orleans Levees 105-111

Legend

Roads
Major Roads
Contour Lines
National Wetlands Inventory
Waterways
Railroads
Study Boundary
100-Yr Flood Zones
Powerlines
Pipelines
Fault Lines
Indian Reservations BIA
Water
Superfund Sites
Federal DOD Sites
Listed Sites

N

0 1/4 1/2

Scale in Miles

Copyright © 2006 EDR, Inc. © 2006 Tele Atlas Rel. 07/2005.

FOCUS MAP 33 SUMMARY

Database	Total Plotted
FEDERAL RECORDS	
NPL	0
Proposed NPL	0
Delisted NPL	0
NPL RECOVERY	0
CERCLIS	0
CERC-NFRAP	0
CORRACTS	0
RCRA TSD	0
RCRA Lg. Quan. Gen.	0
RCRA Sm. Quan. Gen.	2
ERNS	0
HMIRS	0
US ENG CONTROLS	0
US INST CONTROL	0
DOD	0
FUDS	0
US BROWNFIELDS	0
CONSENT	0
ROD	0
UMTRA	0
ODI	0
TRIS	0
TSCA	0
FTTS	0
SSTS	0
ICIS	0
PADS	0
MLTS	0
MINES	0
FINDS	3
RAATS	0
STATE AND LOCAL RECORDS	
State Haz. Waste	0
State Landfill	0
DEBRIS	0
SWRCY	0
LUST	0
HIST LUST	2
UST	2
LIENS	0
SPILLS	0
AUL	0
VCP	0
DRYCLEANERS	0
TRIBAL RECORDS	
INDIAN RESERV	0

FOCUS MAP 33 SUMMARY

Database	Total Plotted
INDIAN LUST	0
INDIAN UST	0
EDR PROPRIETARY RECORDS	
Manufactured Gas Plants	0

NOTES:

Sites may be listed in more than one database

Map ID	Site	Database(s)	EPA ID Number
35	**P.I.E.NATIONWIDE PARKWAY** **4099 INDUSTRIAL PKWY** **NEW ORLEANS, LA 70129**	**HIST LUST**	**S106034073** **N/A**
67	**ERGON TRUCKING** **3863 INDUSTRIAL PKWY** **NEW ORLEANS, LA 70129**	**RCRA-SQG** **FINDS**	**1000338001** **LAD102431426**

RCRAInfo:

Owner: ERGON TRUCKING
(000) 000-0000

EPA ID: LAD102431426

Contact: JOHN-K-JR WALKER
(601) 939-2516

Classification: Small Quantity Generator
TSDF Activities: Not reported

Violation Status: No violations found

FINDS:
Other Pertinent Environmental Activity Identified at Site

RCRAInfo is a national information system that supports the Resource Conservation and Recovery Act (RCRA) program through the tracking of events and activities related to facilities that generate, transport, and treat, store, or dispose of hazardous waste. RCRAInfo allows RCRA program staff to track the notification, permit, compliance, and corrective action activities required under RCRA.

67	**CTC CORPORATION** **3865 INDUSTRIAL** **NEW ORLEANS, LA 70129**	**FINDS**	**1007464910** **110017723052**

FINDS:
Other Pertinent Environmental Activity Identified at Site

ICIS (Integrated Compliance Information System) is the Integrated Compliance Information System and provides a database that, when complete, will contain integrated Enforcement and Compliance information across most of EPA's programs. The vision for ICIS is to replace EPA's independent databases that contain Enforcement data with a single repository for that information. Currently, ICIS contains all Federal Administrative and Judicial enforcement actions. This information is maintained in ICIS by EPA in the Regional offices and its Headquarters. A future release of ICIS will replace the Permit Compliance System (PCS) which supports the NPDES and will integrate that information with Federal actions already in the system. ICIS also has the capability to track other activities occurring in the Region that support Compliance and Enforcement programs. These include; Incident Tracking, Compliance Assistance, and Compliance Monitoring.

Map ID	Site	Database(s)	EPA ID Number
68	**C & J DELIVERY** **3941 INDUSTRIAL PKWY** **NEW ORLEANS, LA 70129**	**RCRA-SQG** **FINDS**	**1004709021** **LAD981599665**

RCRAInfo:

Owner: CHARLES CLAVERIE
(504) 254-1500
EPA ID: LAD981599665

Contact: CHARLES CLAVERIE
(504) 254-1500

Classification: Conditionally Exempt Small Quantity Generator
TSDF Activities: Not reported

Violation Status: No violations found

FINDS:
Other Pertinent Environmental Activity Identified at Site

RCRAInfo is a national information system that supports the Resource Conservation and Recovery Act (RCRA) program through the tracking of events and activities related to facilities that generate, transport, and treat, store, or dispose of hazardous waste. RCRAInfo allows RCRA program staff to track the notification, permit, compliance, and corrective action activities required under RCRA.

68	**GROENDYKE TRANSPORT INC** **3941 INDUSTRIAL PKWY** **NEW ORLEANS, LA 70189**	**UST** **HIST LUST**	**U003073184** **N/A**

UST:

Master Agency Id:	9990
Subject Category Code:	EQT
Subject Item ID:	1
UST Tank Num:	12797
Install Date:	01/01/80
Facility Status:	**Removed**
Status Date:	12/01/92
Total Capacity:	10000
Number Of Compartments:	Not reported
Gasoline Flag:	Not reported
Diesal Flag:	Yes
Gashol Flag:	Not reported
Kerosen Flag:	Not reported
Heating Oil Flag:	Not reported
New Used Oil Flag:	Not reported
Other Sub:	Not reported
Other Description:	Not reported
Steel Tank Covered With Asphalt:	Not reported
Cathodically Protected:	Not reported
Epoxy Coated Tank:	Yes
A Composite Of Different Materials:	Not reported
Fiberglass Or Plastic:	Not reported
Interior Line With Some Material:	Not reported
Dble Wall As Opposed To Single Wall:	Not reported
Outside Lined w/ Polyethylen Jacket:	Not reported
Made Of Concrete:	Not reported
Liner Covering Excavation Hole:	Not reported

Map ID	Site	Database(s)	EPA ID Number

GROENDYKE TRANSPORT INC (Continued) **U003073184**

Unknown: Not reported
Other Material: Not reported
Other Description: Not reported
Pipe Method Desc: Suction: Without Release Detection
Last Status: 17081

HIST LUST:
Incident Number: 93-1-0012
Release Date: 01/14/1993
Facility ID: 36-004573
Facility Parish: ORLEANS
Owner Name: HAHN, VERNA K. MRS.
Owner Address: 78189 WATTS ROAD
Owner Address 2: Not reported
Owner City,St,Zip: BUSH, LA 70431
Owner ID: 00121000
Reported By: Not reported
Date Confirmed: 01/14/1993
Substance Name: DIESEL
Quantity: UNKNOWN
Type of Incident: UNKNOWN
Assessment Pending Info: Yes
Assessment Request Date: 01/19/1993
Assessment Plan Due Date: 01/09/1993
Assessment Plan Received Date: 03/30/1993
Assessment Approved Date: 05/03/1993
Assessment Contractor: DOSIMETRY & ENVIRONMENTAL SERVICES INC.
Corrective Plan Due Date: 07/06/1994
Corrective Plan Received Date: Not reported
Corrective Plan Approved Date: 02/24/1995
Remediation Method: Not reported
Remediation Date: Not reported

LA HIST LUST INCIDENT:
Comments: Not reported

LA HIST LUST ASSESMENT:
Comments: DEQ INSPECTION TO OBSERVE UST REMOVAL. SOIL AROUND PUMP ISLANDCONTAMINATED. DIESEL FOUND BETWEEN GYPSUM AND NATIVE SOIL. ASSESSMENTREQUESTED. SAMPLES BEING TAKEN. TANK CLOSURE IS ACCEPTABLE AT THISTIME BUT A TERMINATIONOF REMEDIATION IS NOT. REC'D LIMITED SITEASSESSMENT ON 6/3/96. DEQ REQUEST FULL ASSESSMENT ON 7/6/93.

LA HIST LUST CORRECTIVE ACTION:
Comments: DEQ LETTER 11-3-94 APPROVING REQUEST TO COLLECT 8 SOIL AND 3 WATERSAMPLES. REC'D SITE REPORT FROM HYDRODYNE ON 1/6/95. NO FURTHERACTION IS NECESSARY BASED ON INFORMATION FROM JAN. 95 SITE REPORT.

Incident Number: 93-1-0012
Release Date: 01/14/1993
Facility ID: 36-004573
Facility Parish: ORLEANS
Owner Name: HAHN, VERNA K. MRS.
Owner Address: 78189 WATTS ROAD
Owner Address 2: Not reported
Owner City,St,Zip: BUSH, LA 70431
Owner ID: 00121000
Reported By: Not reported

Map ID	Site	Database(s)	EPA ID Number

GROENDYKE TRANSPORT INC (Continued) **U003073184**

Date Confirmed: Not reported
Substance Name: Not reported
Quantity: Not reported
Type of Incident: Not reported
Assessment Pending Info: Yes
Assessment Request Date: 01/19/1993
Assessment Plan Due Date: 01/09/1993
Assessment Plan Received Date: 03/30/1993
Assessment Approved Date: 05/03/1993
Assessment Contractor: DOSIMETRY & ENVIRONMENTAL SERVICES INC.
Corrective Plan Due Date: 07/06/1994
Corrective Plan Received Date: Not reported
Corrective Plan Approved Date: 02/24/1995
Remediation Method: Not reported
Remediation Date: Not reported

LA HIST LUST INCIDENT:
Comments: Not reported

LA HIST LUST ASSESMENT:
Comments: DEQ INSPECTION TO OBSERVE UST REMOVAL. SOIL AROUND PUMP ISLANDCONTAMINATED. DIESEL FOUND BETWEEN GYPSUM AND NATIVE SOIL. ASSESSMENTREQUESTED. SAMPLES BEING TAKEN. TANK CLOSURE IS ACCEPTABLE AT THISTIME BUT A TERMINATIONOF REMEDIATION IS NOT. REC'D LIMITED SITEASSESSMENT ON 6/3/96. DEQ REQUEST FULL ASSESSMENT ON 7/6/93.

LA HIST LUST CORRECTIVE ACTION:
Comments: DEQ LETTER 11-3-94 APPROVING REQUEST TO COLLECT 8 SOIL AND 3 WATERSAMPLES. REC'D SITE REPORT FROM HYDRODYNE ON 1/6/95. NO FURTHERACTION IS NECESSARY BASED ON INFORMATION FROM JAN. 95 SITE REPORT.

---

70 **PRAXAIR INC CO2 - DRY ICE** **UST** **U003073299**
3901 INDUSTRIAL PKWY **N/A**
NEW ORLEANS, LA 70129

UST:
Master Agency Id: 42893
Subject Category Code: EQT
Subject Item ID: 1
UST Tank Num: 28752
Install Date: 01/01/80
Facility Status: **Removed**
Status Date: 07/01/00
Total Capacity: 8000
Number Of Compartments: Not reported
Gasoline Flag: Not reported
Diesal Flag: Yes
Gashol Flag: Not reported
Kerosen Flag: Not reported
Heating Oil Flag: Not reported
New Used Oil Flag: Not reported
Other Sub: Not reported
Other Description: Not reported
Steel Tank Covered With Asphalt: Not reported
Cathodically Protected: Not reported
Epoxy Coated Tank: Not reported
A Composite Of Different Materials: Not reported
Fiberglass Or Plastic: Y
Interior Line With Some Material: Not reported

Map ID	Site	Database(s)	EPA ID Number

PRAXAIR INC CO2 - DRY ICE (Continued) **U003073299**

Dble Wall As Opposed To Single Wall:	Not reported
Outside Lined w/ Polyethylen Jacket:	Not reported
Made Of Concrete:	Not reported
Liner Covering Excavation Hole:	Not reported
Unknown:	Not reported
Other Material:	Not reported
Other Description:	Not reported
Pipe Method Desc:	Not reported
Last Status:	2900

Master Agency Id:	42893
Subject Category Code:	EQT
Subject Item ID:	2
UST Tank Num:	28753
Install Date:	01/01/80
Facility Status:	**Removed**
Status Date:	07/01/00
Total Capacity:	8000
Number Of Compartments:	Not reported
Gasoline Flag:	Not reported
Diesal Flag:	Yes
Gashol Flag:	Not reported
Kerosen Flag:	Not reported
Heating Oil Flag:	Not reported
New Used Oil Flag:	Not reported
Other Sub:	Not reported
Other Description:	Not reported
Steel Tank Covered With Asphalt:	Not reported
Cathodically Protected:	Not reported
Epoxy Coated Tank:	Not reported
A Composite Of Different Materials:	Not reported
Fiberglass Or Plastic:	Y
Interior Line With Some Material:	Not reported
Dble Wall As Opposed To Single Wall:	Not reported
Outside Lined w/ Polyethylen Jacket:	Not reported
Made Of Concrete:	Not reported
Liner Covering Excavation Hole:	Not reported
Unknown:	Not reported
Other Material:	Not reported
Other Description:	Not reported
Pipe Method Desc:	Not reported
Last Status:	2900

Master Agency Id:	42893
Subject Category Code:	EQT
Subject Item ID:	3
UST Tank Num:	28754
Install Date:	01/01/80
Facility Status:	**Removed**
Status Date:	12/01/94
Total Capacity:	1000
Number Of Compartments:	Not reported
Gasoline Flag:	Yes
Diesal Flag:	Not reported
Gashol Flag:	Not reported
Kerosen Flag:	Not reported
Heating Oil Flag:	Not reported

Map ID	Site	Database(s)	EPA ID Number

PRAXAIR INC CO2 - DRY ICE (Continued) **U003073299**

New Used Oil Flag:	Not reported
Other Sub:	Not reported
Other Description:	Not reported
Steel Tank Covered With Asphalt:	Not reported
Cathodically Protected:	Not reported
Epoxy Coated Tank:	Not reported
A Composite Of Different Materials:	Not reported
Fiberglass Or Plastic:	Y
Interior Line With Some Material:	Not reported
Dble Wall As Opposed To Single Wall:	Not reported
Outside Lined w/ Polyethylen Jacket:	Not reported
Made Of Concrete:	Not reported
Liner Covering Excavation Hole:	Not reported
Unknown:	Not reported
Other Material:	Not reported
Other Description:	Not reported
Pipe Method Desc:	Not reported
Last Status:	13613

Master Agency Id:	42893
Subject Category Code:	EQT
Subject Item ID:	4
UST Tank Num:	28755
Install Date:	01/01/80
Facility Status:	**Removed**
Status Date:	12/01/94
Total Capacity:	6000
Number Of Compartments:	Not reported
Gasoline Flag:	Not reported
Diesal Flag:	Yes
Gashol Flag:	Not reported
Kerosen Flag:	Not reported
Heating Oil Flag:	Not reported
New Used Oil Flag:	Not reported
Other Sub:	Not reported
Other Description:	Not reported
Steel Tank Covered With Asphalt:	Not reported
Cathodically Protected:	Not reported
Epoxy Coated Tank:	Not reported
A Composite Of Different Materials:	Not reported
Fiberglass Or Plastic:	Not reported
Interior Line With Some Material:	Not reported
Dble Wall As Opposed To Single Wall:	Not reported
Outside Lined w/ Polyethylen Jacket:	Not reported
Made Of Concrete:	Not reported
Liner Covering Excavation Hole:	Not reported
Unknown:	Yes
Other Material:	Not reported
Other Description:	Not reported
Pipe Method Desc:	Not reported
Last Status:	13613

Master Agency Id:	42893
Subject Category Code:	EQT
Subject Item ID:	5
UST Tank Num:	28756
Install Date:	01/01/80

Map ID	Site	Database(s)	EPA ID Number
	PRAXAIR INC CO2 - DRY ICE (Continued)		**U003073299**

Facility Status:	**Removed**
Status Date:	12/01/94
Total Capacity:	1000
Number Of Compartments:	Not reported
Gasoline Flag:	Not reported
Diesal Flag:	Not reported
Gashol Flag:	Not reported
Kerosen Flag:	Not reported
Heating Oil Flag:	Not reported
New Used Oil Flag:	Y
Other Sub:	Not reported
Other Description:	Not reported
Steel Tank Covered With Asphalt:	Not reported
Cathodically Protected:	Not reported
Epoxy Coated Tank:	Not reported
A Composite Of Different Materials:	Not reported
Fiberglass Or Plastic:	Y
Interior Line With Some Material:	Not reported
Dble Wall As Opposed To Single Wall:	Not reported
Outside Lined w/ Polyethylen Jacket:	Not reported
Made Of Concrete:	Not reported
Liner Covering Excavation Hole:	Not reported
Unknown:	Not reported
Other Material:	Not reported
Other Description:	Not reported
Pipe Method Desc:	Not reported
Last Status:	13613

FOCUS MAP 33 ORPHAN SUMMARY

City	EDR ID	Site Name	Site Address	Zip	Database(s)
NEW ORLEANS	U003924201	JEAN FREAU SHELL	HWY 190 RT 2 BOX 285	70129	UST
NEW ORLEANS	U001895777	LAKE CATHERINE MARINA	RT 6 BOX 184 C	70129	UST
NEW ORLEANS	U003926974	JEAN FREAU'S REST	RT 6 BOX 133 CHEF MENTEUR HWY	70129	UST
NEW ORLEANS	U003987211	EDWARD M LOMBARD JR	RT 6 BOX 279L	70129	UST
NEW ORLEANS	U003987547	FORT PIKE SCA	HWY 90 & RIGLEY BRIDGE	70129	UST
NEW ORLEANS	U004040295	POWERS JUNCTION SITE	19001 CHEF MENTEUR HWY	70129	UST
NEW ORLEANS	1004714824	TRANSWOOD LOGISTICS INC	475 INDUSTRIAL PKWAY	70129	RCRA-SQG, FINDS
NEW ORLEANS	U000217027	INTRACOASTAL DRAINAGE ST 15	INTRACOASTAL WATERWAY IN DR	70129	UST

Focus Map 34

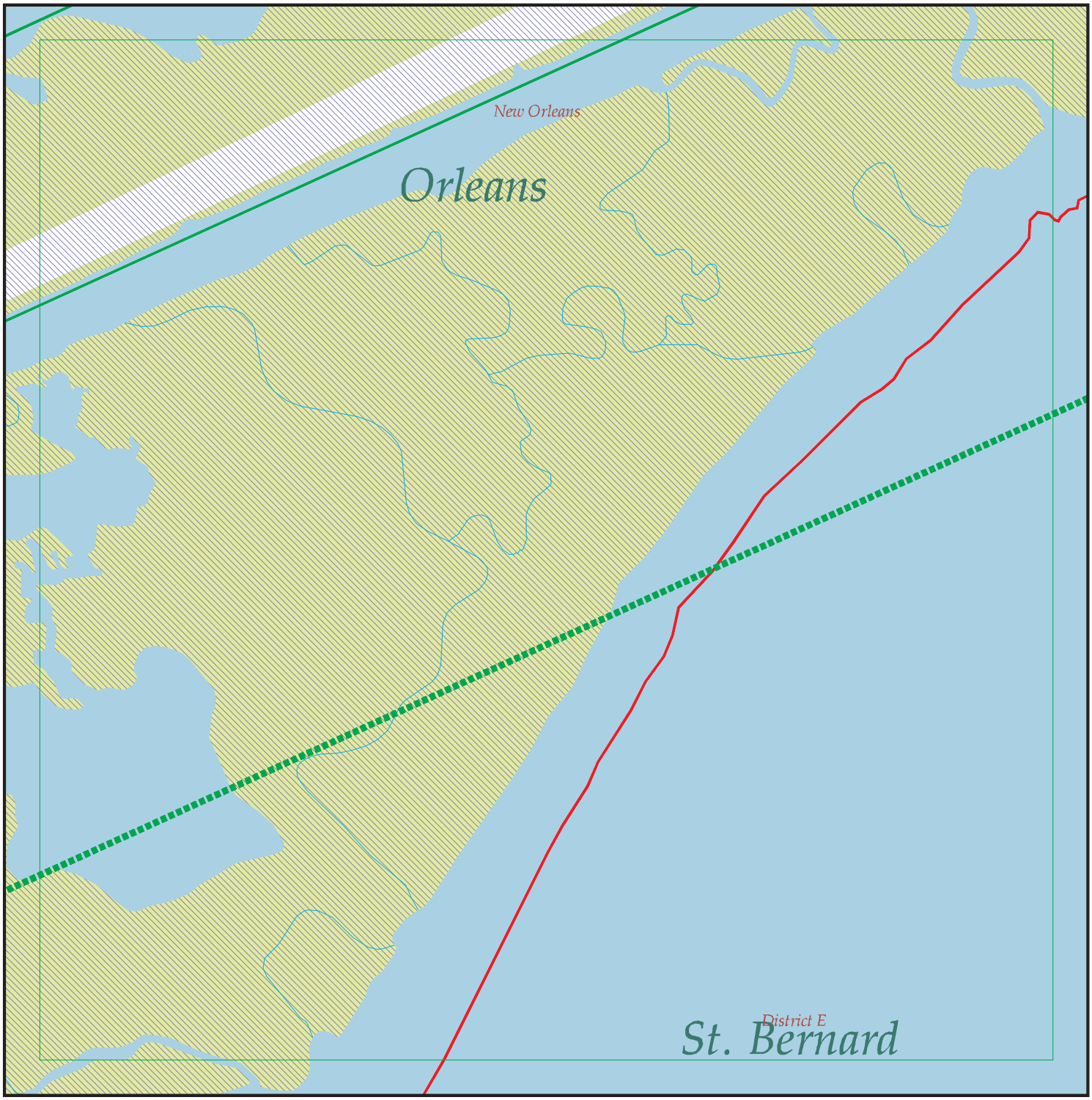

EDR DataMap® - Environmental Atlas

New Orleans Levees 105-111

Legend

Roads
Major Roads
Contour Lines
National Wetlands Inventory
Waterways
Railroads
Study Boundary
100-Yr Flood Zones
Powerlines
Pipelines
Fault Lines
Indian Reservations BIA
Water
Superfund Sites
Federal DOD Sites
Listed Sites

Copyright © 2006 EDR, Inc. © 2006 Tele Atlas Rel. 07/2005.

N

0 1/4 1/2

Scale in Miles

FOCUS MAP 34 ORPHAN SUMMARY

City	EDR ID	Site Name	Site Address	Zip	Database(s)
NEW ORLEANS	U003924201	JEAN FREAU SHELL	HWY 190 RT 2 BOX 285	70129	UST
NEW ORLEANS	U001895777	LAKE CATHERINE MARINA	RT 6 BOX 184 C	70129	UST
NEW ORLEANS	U003926974	JEAN FREAU'S REST	RT 6 BOX 133 CHEF MENTEUR HWY	70129	UST
NEW ORLEANS	U003987211	EDWARD M LOMBARD JR	RT 6 BOX 279L	70129	UST
NEW ORLEANS	U003987547	FORT PIKE SCA	HWY 90 & RIGLEY BRIDGE	70129	UST
NEW ORLEANS	U004040295	POWERS JUNCTION SITE	19001 CHEF MENTEUR HWY	70129	UST

Focus Map 35



EDR DataMap® - Environmental Atlas

New Orleans Levees 105-111

Legend

Roads
Major Roads
Contour Lines
National Wetlands Inventory
Waterways
Railroads
Study Boundary
100-Yr Flood Zones
Powerlines
Pipelines
Fault Lines
Indian Reservations BIA
Water
Superfund Sites
Federal DOD Sites
Listed Sites

N

0 1/4 1/2

Scale in Miles

Copyright © 2006 EDR, Inc. © 2006 Tele Atlas Rel. 07/2005.

FOCUS MAP 35 ORPHAN SUMMARY

City	EDR ID	Site Name	Site Address	Zip	Database(s)
NEW ORLEANS	U003924201	JEAN FREAU SHELL	HWY 190 RT 2 BOX 285	70129	UST
NEW ORLEANS	U001895777	LAKE CATHERINE MARINA	RT 6 BOX 184 C	70129	UST
NEW ORLEANS	U003926974	JEAN FREAU'S REST	RT 6 BOX 133 CHEF MENTEUR HWY	70129	UST
NEW ORLEANS	U003987211	EDWARD M LOMBARD JR	RT 6 BOX 279L	70129	UST
NEW ORLEANS	U003987547	FORT PIKE SCA	HWY 90 & RIGLEY BRIDGE	70129	UST
NEW ORLEANS	U004040295	POWERS JUNCTION SITE	19001 CHEF MENTEUR HWY	70129	UST

Focus Map 36

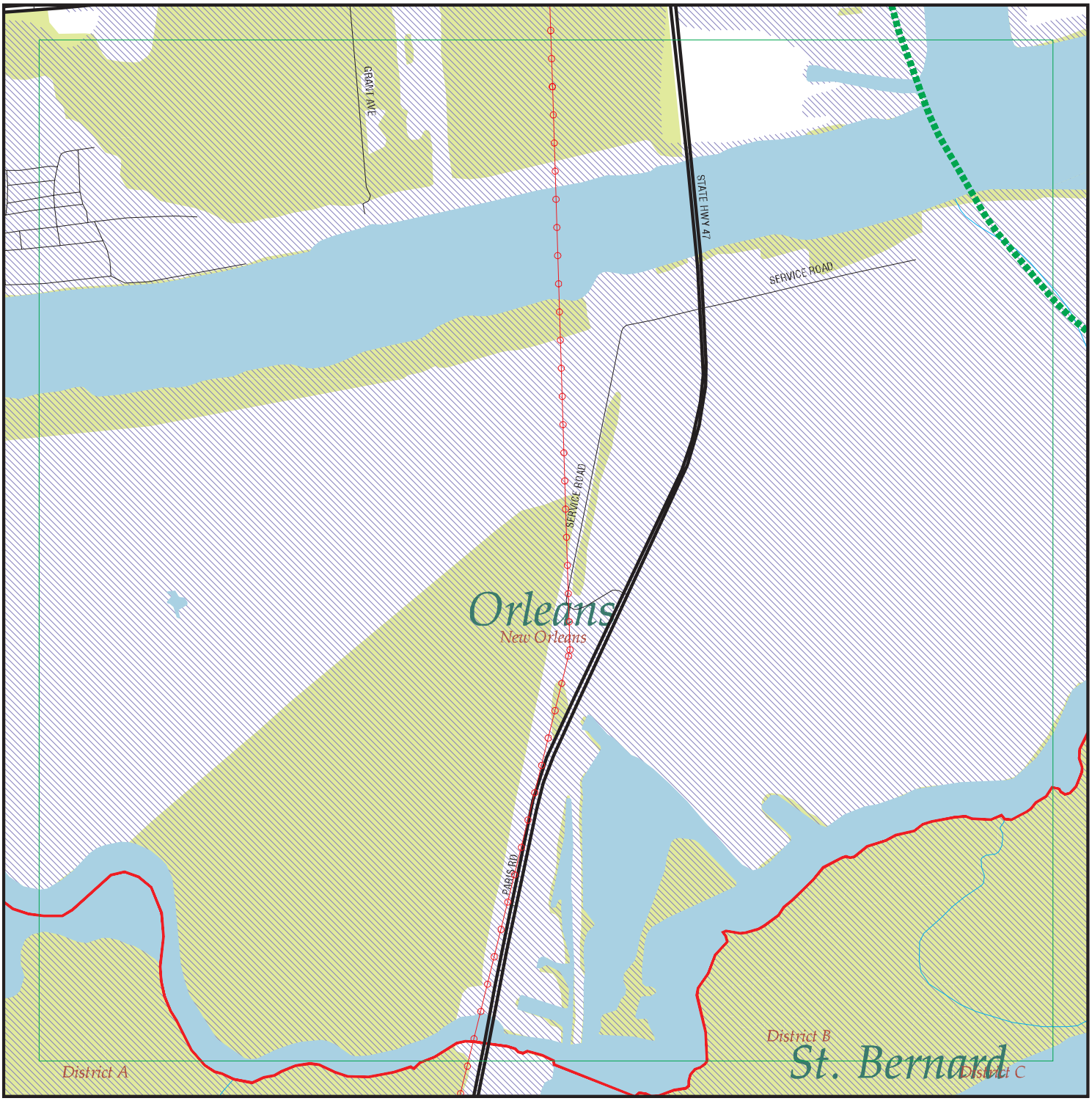

EDR DataMap® - Environmental Atlas

New Orleans Levees 105-111

Legend

- Roads
- Major Roads
- Contour Lines
- National Wetlands Inventory
- Waterways
- Railroads
- Study Boundary
- 100-Yr Flood Zones
- Powerlines
- Pipelines
- Fault Lines
- Indian Reservations BIA
- Water
- Superfund Sites
- Federal DOD Sites
- Listed Sites

N

0 1/4 1/2

Scale in Miles

Copyright © 2006 EDR, Inc. © 2006 Tele Atlas Rel. 07/2005.

FOCUS MAP 36 ORPHAN SUMMARY

City	EDR ID	Site Name	Site Address	Zip	Database(s)
CHALMETTE	1003875684	ST. BERNARD PARISH JAIL COMPLEX	ST. BERNARD HWY/LA HWY 46/PARISH RD	70043	CERC-NFRAP
CHALMETTE	1003873425	CLEAN COMPANY INC	7007 ST CLAUDE	70043	SHWS, CERC-NFRAP
CHALMETTE	1003873401	ST BERNARD PARISH LANDFILL	PARIS RD	70043	CERC-NFRAP
CHALMETTE	U000878286	VERONICA CHEVRON SERVICE CENTER	1013 E ST BERNARD HWY	70043	UST
CHALMETTE	U003922025	JEAN LAFITTE NATIONAL HISTORICAL PARK	8606 W ST BERNARD HWY	70043	UST
CHALMETTE	U003923518	EZ SERVE #7001	101 W ST BERNARD HWY	70043	LUST, UST
CHALMETTE	U003979730	TAAFFE INC	8617 W ST BERNARD HWY	70043	UST
CHALMETTE	U003986918	ST BERNARD AUTO REPAIR	8429 W ST BERNARD HWY	70043	UST
DONALDSONVILLE	1008195067	WALMART SUPERCENTER #485	37000 HWY 3089	70043	RCRA-SQG
NEW ORLEANS	U003924201	JEAN FREAU SHELL	HWY 190 RT 2 BOX 285	70129	UST
NEW ORLEANS	U001895777	LAKE CATHERINE MARINA	RT 6 BOX 184 C	70129	UST
NEW ORLEANS	U003926974	JEAN FREAU'S REST	RT 6 BOX 133 CHEF MENTEUR HWY	70129	UST
NEW ORLEANS	U003987211	EDWARD M LOMBARD JR	RT 6 BOX 279L	70129	UST
NEW ORLEANS	U003987547	FORT PIKE SCA	HWY 90 & RIGLEY BRIDGE	70129	UST
NEW ORLEANS	U003969815	CRESCENT CROWN DISTRIBUTION CENTER	5900 ALMONASTER BLVD	70127	UST
NEW ORLEANS	1000159028	GREATER NEW ORLEANS PAINT BODY	9380 CHEF HWY	70126	RCRA-SQG, FINDS
NEW ORLEANS	1004708755	DUCROS AUTO	9330 CHEF HWY	70126	RCRA-SQG, FINDS
NEW ORLEANS	1004709096	TIRE WAREHOUSE	4200 CHEF HWY	70126	RCRA-SQG, FINDS
NEW ORLEANS	1004710425	CAUSEY BUS SVC	6050 CHEF HWY	70126	RCRA-SQG, FINDS
NEW ORLEANS	1006930732	VIZZINI PRINTING SERVICE	6027 CHEF MENTEU HWY #201	70126	RCRA-SQG
NEW ORLEANS	U001893536	CHEF FOOD MART & DELI	9132 CHEF HWY	70126	UST
NEW ORLEANS	1000213604	GENERAL MTRS TRAINING CNTR	10901 CHEF HWY	70127	FINDS, RCRA-LQG
NEW ORLEANS	1000373070	LARRYS AUTO RPRS	9633 CHEF HWY	70127	RCRA-SQG, FINDS
NEW ORLEANS	1004708676	FREDS AUTOMOTIVE	7358 CHEF HWY	70127	RCRA-SQG, FINDS
NEW ORLEANS	1004712531	TECH III AUTO SVC INC	9336 CHEF HWY	70127	RCRA-SQG, FINDS
NEW ORLEANS	U004040295	POWERS JUNCTION SITE	19001 CHEF MENTEUR HWY	70129	UST
NEW ORLEANS	U003969874	MORRISON & I-10 SHELL #137495	6500 MORRISON & I-10 HWY	70126	UST
NEW ORLEANS	1000892888	CUMMINS MID SOUTH INC	4628 I10 SERVICE RD	70126	RCRA-SQG, FINDS
NEW ORLEANS	U003924091	NEW ORLEANS LAKEFRONT AIRPORT - AREA 5	TEXACO HOBLEY MAYNARD FLYING SERVICE	70126	UST

Focus Map 37

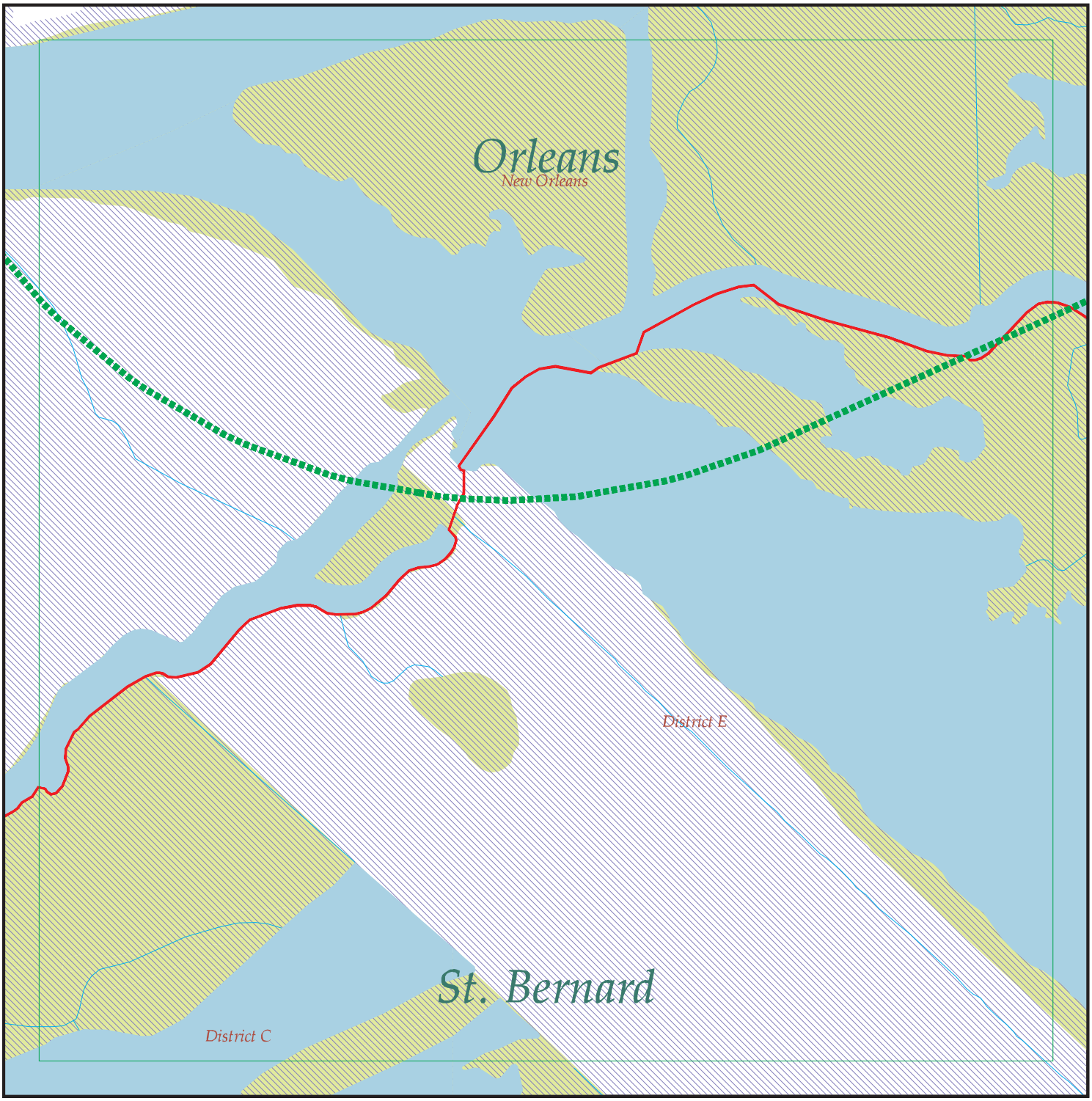

EDR DataMap® - Environmental Atlas

New Orleans Levees 105-111

Legend

Roads
Major Roads
Contour Lines
National Wetlands Inventory
Waterways
Railroads
Study Boundary
100-Yr Flood Zones
Powerlines
Pipelines
Fault Lines
Indian Reservations BIA
Water
Superfund Sites
Federal DOD Sites
Listed Sites

N

0 1/4 1/2

Scale in Miles

Copyright © 2006 EDR, Inc. © 2006 Tele Atlas Rel. 07/2005.

FOCUS MAP 37 ORPHAN SUMMARY

City	EDR ID	Site Name	Site Address	Zip	Database(s)
CHALMETTE	1003875684	ST. BERNARD PARISH JAIL COMPLEX	ST. BERNARD HWY/LA HWY 46/PARISH RD	70043	CERC-NFRAP
CHALMETTE	1003873425	CLEAN COMPANY INC	7007 ST CLAUDE	70043	SHWS, CERC-NFRAP
CHALMETTE	U000878286	VERONICA CHEVRON SERVICE CENTER	1013 E ST BERNARD HWY	70043	UST
CHALMETTE	U003922025	JEAN LAFITTE NATIONAL HISTORICAL PARK	8606 W ST BERNARD HWY	70043	UST
CHALMETTE	U003923518	EZ SERVE #7001	101 W ST BERNARD HWY	70043	LUST, UST
CHALMETTE	U003979730	TAAFFE INC	8617 W ST BERNARD HWY	70043	UST
CHALMETTE	U003986918	ST BERNARD AUTO REPAIR	8429 W ST BERNARD HWY	70043	UST
DONALDSONVILLE	1008195067	WALMART SUPERCENTER #485	37000 HWY 3089	70043	RCRA-SQG
MERAUX	1003873449	ARCO SINCLAIR GULF CORP REFINERY	ST BERNARD HWY @ MURPHY OIL CO	70075	CERC-NFRAP
MERAUX	U003923113	SPUR STATION #1976	2401 E ST BERNARD HWY	70075	UST
MERAUX	U004052139	R B LATTIMORE	3112 E ST BERNARD HWY	70075	UST
NEW ORLEANS	U003924201	JEAN FREAU SHELL	HWY 190 RT 2 BOX 285	70129	UST
NEW ORLEANS	U001895777	LAKE CATHERINE MARINA	RT 6 BOX 184 C	70129	UST
NEW ORLEANS	U003926974	JEAN FREAU'S REST	RT 6 BOX 133 CHEF MENTEUR HWY	70129	UST
NEW ORLEANS	U003987211	EDWARD M LOMBARD JR	RT 6 BOX 279L	70129	UST
NEW ORLEANS	U003987547	FORT PIKE SCA	HWY 90 & RIGLEY BRIDGE	70129	UST
NEW ORLEANS	U004040295	POWERS JUNCTION SITE	19001 CHEF MENTEUR HWY	70129	UST

Focus Map 38

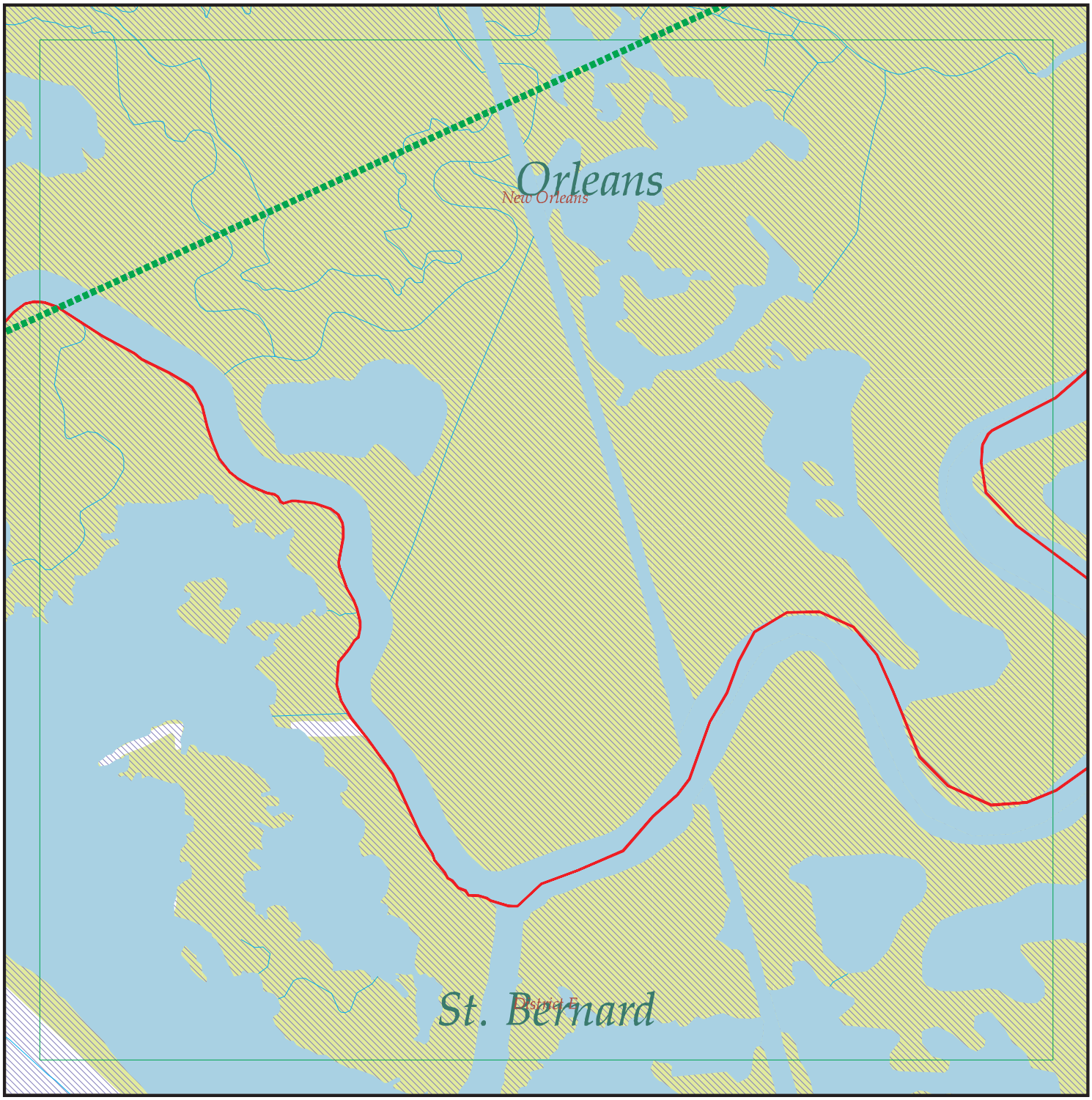

EDR DataMap® - Environmental Atlas

New Orleans Levees 105-111

Legend

- Roads
- Major Roads
- Contour Lines
- National Wetlands Inventory
- Waterways
- Railroads
- Study Boundary
- 100-Yr Flood Zones
- Powerlines
- Pipelines
- Fault Lines
- Indian Reservations BIA
- Water
- Superfund Sites
- Federal DOD Sites
- Listed Sites

Copyright © 2006 EDR, Inc. © 2006 Tele Atlas Rel. 07/2005.

N

0 1/4 1/2

Scale in Miles

FOCUS MAP 38 ORPHAN SUMMARY

City	EDR ID	Site Name	Site Address	Zip	Database(s)
MERAUX	1003873449	ARCO SINCLAIR GULF CORP REFINERY	ST BERNARD HWY @ MURPHY OIL CO	70075	CERC-NFRAP
MERAUX	U003923113	SPUR STATION #1976	2401 E ST BERNARD HWY	70075	UST
MERAUX	U004052139	R B LATTIMORE	3112 E ST BERNARD HWY	70075	UST
NEW ORLEANS	U003924201	JEAN FREAU SHELL	HWY 190 RT 2 BOX 285	70129	UST
NEW ORLEANS	U001895777	LAKE CATHERINE MARINA	RT 6 BOX 184 C	70129	UST
NEW ORLEANS	U003926974	JEAN FREAU'S REST	RT 6 BOX 133 CHEF MENTEUR HWY	70129	UST
NEW ORLEANS	U003987211	EDWARD M LOMBARD JR	RT 6 BOX 279L	70129	UST
NEW ORLEANS	U003987547	FORT PIKE SCA	HWY 90 & RIGLEY BRIDGE	70129	UST
NEW ORLEANS	U004040295	POWERS JUNCTION SITE	19001 CHEF MENTEUR HWY	70129	UST

Section 3

County Level Orphan Sites

ST. BERNARD COUNTY, LA - ORPHAN SUMMARY

City	EDR ID	Site Name	Site Address	Zip	Database(s)
ARABI	94384453	7300 NORTH PETER STREET	7300 NORTH PETER STREET		ERNS
BRAITHEWAY	2005631790	900 ST. BERNARD PKWY	900 ST. BERNARD PKWY		ERNS
CAERNARVAN	2005603388	BAYOU MANDEVILLE	BAYOU MANDEVILLE		ERNS
CHALMEPTE	2003639086	CHALMEPTE	CHALMEPTE		ERNS
CHALMETT	2002605611	500 WEST ST BENARD HWY	500 WEST ST BENARD HWY	0	ERNS
CHALMETTE	8869639	MP 88.6 MISSISSIPPI RIVER	MP 88.6 MISSISSIPPI RIVER		ERNS
CHALMETTE	2005605954	101 BAYOU RD	101 BAYOU RD		ERNS
CHALMETTE	2002626322	500 ST. BERNARD HWY	500 ST. BERNARD HWY	0	ERNS
CHALMETTE	90154787	CHALMETTE REFINERY	CHALMETTE REFINERY		ERNS
CHALMETTE	2000535079	CHALMETTE SLIP	CHALMETTE SLIP	0	ERNS
CHALMETTE	2000533122	CHALMETTE SLIP	CHALMETTE SLIP	0	ERNS
CHALMETTE	2005603651	COKE PALNT RD	COKE PALNT RD		ERNS
CHALMETTE	89130541	DOCK	DOCK		ERNS
CHALMETTE	2000669654	EFINERY	EFINERY		ERNS
CHALMETTE	2005626634	ELOI BAY	ELOI BAY		ERNS
CHALMETTE	2004739278	255 MARINA ROAD	255 MARINA ROAD		ERNS
CHALMETTE	89121705	MILE 88, MISSISSIPPI RIVER, MOBIL SHIP DOCK	MILE 88, MISSISSIPPI RIVER, MOBIL SHIP DOCK		ERNS
CHALMETTE	89118445	MILE 88.6 ON MISSISSIPPI OFF ST. BERNARD HWY	MILE 88.6 ON MISSISSIPPI OFF ST. BERNARD HWY		ERNS
CHALMETTE	2004722105	MILEMARKER 88	MILEMARKER 88		ERNS
CHALMETTE	2005624907	MISSISSIPPI RIVER	MISSISSIPPI RIVER		ERNS
CHALMETTE	2000516949	MOBIL TERMINAL	MOBIL TERMINAL	0	ERNS
CHALMETTE	2003635326	MOBILE CHALMETTE REFINERY	MOBILE CHALMETTE REFINERY		ERNS
CHALMETTE	2000533080	MOBILE REFINERY	MOBILE REFINERY	0	ERNS
CHALMETTE	2005621499	NEAR W. JUDGE PEREZ AND LA PLACE	NEAR W. JUDGE PEREZ AND LA PLACE		ERNS
CHALMETTE	2005616867	5405 PARIS RD	5405 PARIS RD		ERNS
CHALMETTE	2003134548		PARIS RD		HMIRS
CHALMETTE	2002067899		PARIS ROAD		HMIRS
CHALMETTE	2000101105		PARIS ROAD		HMIRS
CHALMETTE	2005628221	PARISH RD	PARISH RD		ERNS
CHALMETTE	2001559574	5425 PARISH ROAD	5425 PARISH ROAD	0	ERNS
CHALMETTE	2002596480	5401 PARISH RD	5401 PARISH RD	0	ERNS
CHALMETTE	984194120	RELEASE WAS SECURED / USING A VAC-TRUCK TO RECOVER FREE LIQU	RELEASE WAS SECURED / USING A VAC-TRUCK TO RECOVER FREE LIQU		ERNS
CHALMETTE	2005601965	500 WEST SAINT BERNARD HIGHWAY	500 WEST SAINT BERNARD HIGHWAY		ERNS
CHALMETTE	2005621569	500 WEST SAINT BERNARD HIGHWAY	500 WEST SAINT BERNARD HIGHWAY		ERNS
CHALMETTE	2005620994	500 WEST SAINT BERNARD HIGHWAY	500 WEST SAINT BERNARD HIGHWAY		ERNS
CHALMETTE	2005616804	500 WEST SAINT BERNARD HIGHWAY	500 WEST SAINT BERNARD HIGHWAY		ERNS
CHALMETTE	2005618444	500 WEST SAINT BERNARD HIGHWAY	500 WEST SAINT BERNARD HIGHWAY		ERNS
CHALMETTE	2005617340	500 WEST SAINT BERNARD HIGHWAY	500 WEST SAINT BERNARD HIGHWAY		ERNS
CHALMETTE	2005616299	500 WEST SAINT BERNARD HIGHWAY	500 WEST SAINT BERNARD HIGHWAY		ERNS
CHALMETTE	2005617848	500 WEST SAINT BERNARD HIGHWAY	500 WEST SAINT BERNARD HIGHWAY		ERNS

City	EDR ID	Site Name	Site Address	Zip	Database(s)
CHALMETTE	2005618333	500 WEST SAINT BERNARD HIGHWAY	500 WEST SAINT BERNARD HIGHWAY		ERNS
CHALMETTE	2005617210	500 WEST SAINT BERNARD HIGHWAY	500 WEST SAINT BERNARD HIGHWAY		ERNS
CHALMETTE	2005618236	500 WEST SAINT BERNARD HIGHWAY	500 WEST SAINT BERNARD HIGHWAY		ERNS
CHALMETTE	2005600994	500 WEST SAINT BERNARD HIGHWAY	500 WEST SAINT BERNARD HIGHWAY		ERNS
CHALMETTE	2005609712	500 WEST SAINT BERNARD HIGHWAY	500 WEST SAINT BERNARD HIGHWAY		ERNS
CHALMETTE	2005610125	500 WEST SAINT BERNARD HIGHWAY	500 WEST SAINT BERNARD HIGHWAY		ERNS
CHALMETTE	2005603138	500 WEST SAINT BERNARD HIGHWAY	500 WEST SAINT BERNARD HIGHWAY		ERNS
CHALMETTE	2005631867	500 WEST SAINT BERNARD HIGHWAY	500 WEST SAINT BERNARD HIGHWAY		ERNS
CHALMETTE	2005631845	500 WEST SAINT BERNARD HIGHWAY	500 WEST SAINT BERNARD HIGHWAY		ERNS
CHALMETTE	2005630992	500 WEST SAINT BERNARD HIGHWAY	500 WEST SAINT BERNARD HIGHWAY		ERNS
CHALMETTE	2005630575	500 WEST SAINT BERNARD HIGHWAY	500 WEST SAINT BERNARD HIGHWAY		ERNS
CHALMETTE	2000671277	E SLIP	E SLIP		ERNS
CHALMETTE	2000669693	E SLIP	E SLIP		ERNS
CHALMETTE	2001106		W. ST BERNARD HWY		HMIRS
CHALMETTE	2001010894		W. ST BERNARD HWY		HMIRS
CHALMETTE	2001822		500 WEST STREET		HMIRS
CHALMETTE	2001021098		500 WEST STREET		HMIRS
CHALMETTE	8715073	TENNACO	TENNACO		ERNS
CHALMETTE	8720293	TENNECO OIL	TENNECO OIL		ERNS
CHALMETTE	2004714290	TERRACE ROAD	TERRACE ROAD		ERNS
CHALMETTE	2000527890	UNKNOWN	UNKNOWN	0	ERNS
CHALMETTE	2005629339	301 EAST VIRTUE ST	301 EAST VIRTUE ST		ERNS
CHANDELEUR SOUND	89104202	BLOCK 25 LAT 29-49-39N LONG 89-16-59W	BLOCK 25 LAT 29-49-39N LONG 89-16-59W		ERNS
DELCROIX	2002620290	6705 DELACROIX	6705 DELACROIX	0	ERNS
ELOI BAY FIELD	89114842	LAT 29-46-07N, LONG 89-22-44W	LAT 29-46-07N, LONG 89-22-44W		ERNS
FLIDELLE	2000531113	N/A	N/A	0	ERNS
GREAT WHITE	2004710857	RIVER RD	RIVER RD		ERNS
HOPEDALE	2003705467	30-00-23N	30-00-23N		ERNS
HOPEDALE	89102369	CHANDELEUR SOUND ; BLK 25 ; FACILITY #22	CHANDELEUR SOUND ; BLK 25 ; FACILITY #22		ERNS
HOPEDALE	2005628854	ELOI BAY	ELOI BAY		ERNS
HOPEDALE	2000536463	ELOI BAY	ELOI BAY	0	ERNS
HOPEDALE	2001561054	HALF MOON LAKE PLATFORM	HALF MOON LAKE PLATFORM	0	ERNS
MERAUX	2005629043	6136 ST. BERNARD HWY	6136 ST. BERNARD HWY		ERNS
MERAUX	2002067934		ST BERNARD		HMIRS
MERAUX	2004090706		2500 EAST BERNARD HIGHWAY		HMIRS
MERAUX	2004120876		ST BERNARD HIGHWAY		HMIRS
MERAUX	89100491	MILE MARKER 87.5 ON MISSISSIPPI	MILE MARKER 87.5 ON MISSISSIPPI		ERNS
MERAUX	2000523732	MILE 87	MILE 87	0	ERNS
MERAUX	2001556504	MISSISSIPPI RVR MM87	MISSISSIPPI RVR MM87	0	ERNS
MERAUX	2000547210	MISSISSIPPI RIVER MILE	MISSISSIPPI RIVER MILE	0	ERNS
MERAUX	2000527687	MISSISSIPPI RIVER	MISSISSIPPI RIVER	0	ERNS
MERAUX	2005622783	E. OF CHALMETTE, LA	E. OF CHALMETTE, LA		ERNS
MERAUX	2005622389	2500 EAST ST BERNARD HWY	2500 EAST ST BERNARD HWY		ERNS
MERAUX	2005613144	2500 EAST ST BERNARD HIGHWAY	2500 EAST ST BERNARD HIGHWAY		ERNS
MERAUX	2005632026	2500 E. ST. BERNARD HWY	2500 E. ST. BERNARD HWY		ERNS
MEURAUX	2000549357	2500 LA HWY 46	2500 LA HWY 46	0	ERNS
MURAUX	2000528016	MURPHY OIL DOCK	MURPHY OIL DOCK	0	ERNS

City	EDR ID	Site Name	Site Address	Zip	Database(s)
NEW ORLEANS	2005628811	CHANDELUR SOUND	CHANDELUR SOUND		ERNS
NEW ORLEANS	2000670783	KER 87	KER 87		ERNS
NEW ORLEANS	2000534478	MILE MARKER 87	MILE MARKER 87	0	ERNS
NEW ORLEANS	2002602680	101 VIRTURE ST	101 VIRTURE ST	0	ERNS
PILOT TOWN	2004726360	TIGER PASS	TIGER PASS		ERNS
POYDRAS	2003656209	MILE 82.7 MISSISSIPPI RIVER	MILE 82.7 MISSISSIPPI RIVER		ERNS
PROCTOR POINT	2002608382	LAKE BORGNE	LAKE BORGNE	0	ERNS
SHELL BEACH	2005626922	CHANDELEUR SOUND	CHANDELEUR SOUND		ERNS
ST. BERNARD	2005622838	2400 BAYOU RD	2400 BAYOU RD		ERNS
ST. BERNARD	2005622837	2400 BAYOU RD	2400 BAYOU RD		ERNS
ST. BERNARD	2000517295	6213 DELACREAUX ISLAND	6213 DELACREAUX ISLAND	0	ERNS
ST. BERNARD COUNTY	2005622419	LA 39	LA 39		ERNS
ST. BERNARD COUNTY	8865857	AMERICAN PASS BRENTON SOUND, GOLECO BAY	AMERICAN PASS BRENTON SOUND, GOLECO BAY		ERNS
ST. BERNARD COUNTY	2000538011	BARTARRIA WATER WAY	BARTARRIA WATER WAY	0	ERNS
ST. BERNARD COUNTY	8861436	BLK 25 A PLATFORM	BLK 25 A PLATFORM		ERNS
ST. BERNARD COUNTY	2000526698	CHANDELIER SOUND	CHANDELIER SOUND	0	ERNS
ST. BERNARD COUNTY	89119719	#3 DOCK MILE 88.6 MISSISSIPPI RIVER	#3 DOCK MILE 88.6 MISSISSIPPI RIVER		ERNS
ST. BERNARD COUNTY	89104550	DOCK MILE BETWEEN 89.3 87.9	DOCK MILE BETWEEN 89.3 87.9		ERNS
ST. BERNARD COUNTY	8718037	ELOI BAY 29-46-7N 89-22-44W	ELOI BAY 29-46-7N 89-22-44W		ERNS
ST. BERNARD COUNTY	2001565049	ELOI BAY	ELOI BAY	0	ERNS
ST. BERNARD COUNTY	2000541565	ELOY BAY	ELOY BAY	0	ERNS
ST. BERNARD COUNTY	2002620380	HOPEDALE	HOPEDALE	0	ERNS
ST. BERNARD COUNTY	2002608384	LAKE BORGNE	LAKE BORGNE	0	ERNS
ST. BERNARD COUNTY	2004725331	LAT 30-01-10.394 N	LAT 30-01-10.394 N		ERNS
ST. BERNARD COUNTY	89124440	87 MILE POINT OF MISSISSIPPI RIVER	87 MILE POINT OF MISSISSIPPI RIVER		ERNS
ST. BERNARD COUNTY	879180	MILE MARKER 88.3 ON THE HIGHWAY	MILE MARKER 88.3 ON THE HIGHWAY		ERNS
ST. BERNARD COUNTY	2003643112	NEW ORLEANS	NEW ORLEANS		ERNS
ST. BERNARD COUNTY	2002620486	UNKNOWN	UNKNOWN	0	ERNS
VENICE	2000541144	ELOI BAY	ELOI BAY	0	ERNS
VENITIAN ISLE	2002623888	BAYOU SAUVAGE	BAYOU SAUVAGE	0	ERNS
VIOLET	2000544401	6200 ST. BARNARD HWY	6200 ST. BARNARD HWY	0	ERNS
VIOLET	2004710905	BERTH 5	BERTH 5		ERNS
VIOLET	2000529413	LOWER MISSISSIPPI RIVER	LOWER MISSISSIPPI RIVER	0	ERNS
VIOLET	2000534345	9 MILE ANCHORAGE	9 MILE ANCHORAGE	0	ERNS
VIOLET	2000524584	MISSISSIPPI RIVER	MISSISSIPPI RIVER	0	ERNS
VIOLET	2000670679	NCHORAGE	NCHORAGE		ERNS
YSCLOSKEY	2005621762	1901 FLORISSANT HIGHWAY	1901 FLORISSANT HIGHWAY		ERNS
YSCLOSKEY	2000521629	OF YSCLOSKEY BRIDGE	OF YSCLOSKEY BRIDGE	0	ERNS

City	EDR ID	Site Name	Site Address	Zip	Database(s)
ALGERS	96491473	ALGERS CUTOFF	ALGERS CUTOFF		ERNS
ALGERS	96492223	UNKNOWN / UNKNOWN SHEEN SIGHTING, SHEEN SIZE AND COLOR UNKNO	UNKNOWN / UNKNOWN SHEEN SIGHTING, SHEEN SIZE AND COLOR UNKNO		ERNS
ALGIERS	2004720399	MM: 94.8 ON LOWER MISS. RIVEWR	MM: 94.8 ON LOWER MISS. RIVEWR		ERNS
ALGIERS	99651833	BOLLINGER SHIP YARD	BOLLINGER SHIP YARD		ERNS
ALGIERS	2004720197	2300 GEN MILES	2300 GEN MILES		ERNS
ALGIERS	97416058	3101 HADERSON RD MISSISSIPPI RIVER	3101 HADERSON RD MISSISSIPPI RIVER		ERNS
ALGIERS	94380491	LASS MARINE SERVICES FLEET	LASS MARINE SERVICES FLEET		ERNS
ALGIERS	2000530221	LMR 95-95.5	LMR 95-95.5	0	ERNS
ALGIERS	90172705	LOWER MISSISSIPPI RIVER MILE 90 STAR FLEET	LOWER MISSISSIPPI RIVER MILE 90 STAR FLEET		ERNS
ALGIERS	99631641	LOWER MISSISSIPPI RIVER RM 95	LOWER MISSISSIPPI RIVER RM 95		ERNS
ALGIERS	98441251	MILE 3 ON THE ALGIERS CANAL	MILE 3 ON THE ALGIERS CANAL		ERNS
ALGIERS	93330247	93.2 MILE MARKER MISSISSIPPI RIVER	93.2 MILE MARKER MISSISSIPPI RIVER		ERNS
ALGIERS	96509987	1 IN NATURAL GAS PIPELINE/CONTRACTOR STRUCK LINE WITH A TRAC	1 IN NATURAL GAS PIPELINE/CONTRACTOR STRUCK LINE WITH A TRAC		ERNS
ALGIERS	98450416	PERRY STREET WARF	PERRY STREET WARF		ERNS
ALGIERS	96492473	RELEASE STOPPED/MATERIAL ENTERED A DRAIN/WATER BOARD & DEQ E	RELEASE STOPPED/MATERIAL ENTERED A DRAIN/WATER BOARD & DEQ E		ERNS
ALGIERS	96517574	STARFLEET DOCKS MISSISSIPPI MILE 90.6	STARFLEET DOCKS MISSISSIPPI MILE 90.6		ERNS
ALGIERS	94391884	USN NAVAL SUPPORT ACTIVI	USN NAVAL SUPPORT ACTIVI		ERNS
ALGIRES	96499428	MM 98.5 LOWER MISSISSIPPI RIVER	MM 98.5 LOWER MISSISSIPPI RIVER		ERNS
AMA	98426104	CAUSE UNK	CAUSE UNK		ERNS
ARABI	97415883	MILE MARKER 90 MISSISSIPPI RIVER	MILE MARKER 90 MISSISSIPPI RIVER		ERNS
AVENDALE	93348791	AVENDALE SHIP YARD	AVENDALE SHIP YARD		ERNS
AVONDALE	96480387	ACROSS FROM JOANN DRY DOCK / WET DOCK #3	ACROSS FROM JOANN DRY DOCK / WET DOCK #3		ERNS
BELLCHASE	96515084	CALTERTON AVE ?	CALTERTON AVE ?		ERNS
BELLCHASE	96507420	MISSISSIPPI RIVER MM:91	MISSISSIPPI RIVER MM:91		ERNS
BELLE CHASE	94363124	BETWEEN BELLE CHASE HWY AND MISSISSIPPI RIVER	BETWEEN BELLE CHASE HWY AND MISSISSIPPI RIVER		ERNS
BELLECHASE	2004709691	ENGINEERS ROAD	ENGINEERS ROAD		ERNS
BUCKTOWN	2002608724	WEST END PARK	WEST END PARK	0	ERNS
CHALMET	2000668324	ST OF GOVERNOR NICHOLAS WHARF PAST ENGLI TURN ON MISSISSIPPI	ST OF GOVERNOR NICHOLAS WHARF PAST ENGLI TURN ON MISSISSIPPI		ERNS
CHALMET	2000531162	5-6MI EAST OF GOVERNOR	5-6MI EAST OF GOVERNOR	0	ERNS
CHALMETTE	2002629138	CHESMENTEUR HWY	CHESMENTEUR HWY	0	ERNS
CHALMETTE	99607601	MOBILE OIL	MOBILE OIL		ERNS
CHALMETTE	90179759	EAST OF THE GOLF COURSE IN THE CANAL.	EAST OF THE GOLF COURSE IN THE CANAL.		ERNS
CHALMETTE	2000539980	PARRISH RD BRIDGE	PARRISH RD BRIDGE	0	ERNS
DAVANT	2001564365	ELECTRIC COAL	ELECTRIC COAL	0	ERNS
DELACROIX ISLAND	94380079	NE OF STONE ISLAND	NE OF STONE ISLAND		ERNS
EAST NEW ORLEANS	2002613081	ALMONSTER BRIDGE	ALMONSTER BRIDGE	0	ERNS
FOURCHON	93345301	NEAR LOOP TERMINAL	NEAR LOOP TERMINAL		ERNS
GOOD HOPE	99607604	GATEX GOOD HOPE	GATEX GOOD HOPE		ERNS

City	EDR ID	Site Name	Site Address	Zip	Database(s)
GOOD HOPE	92255076	GATX FACILITY	GATX FACILITY		ERNS
GOODHOPE	91233644	GATX FACILITY	GATX FACILITY		ERNS
GRETNA	93334951	HWY 90 AT STUMPS ROAD EXIT	HWY 90 AT STUMPS ROAD EXIT		ERNS
HAHNVILLE	90171766	MILE 126 MISSISSIPPI RIV	MILE 126 MISSISSIPPI RIV		ERNS
HARAHAN	93312748	MISSISSIPPI RIVER LDB	MISSISSIPPI RIVER LDB		ERNS
HARVEY	2002600114	MMK 98.5 LMR	MMK 98.5 LMR	0	ERNS
HARVEY	99642532	JJ STONE FUEL ICW	JJ STONE FUEL ICW		ERNS
HOLLY GROVE	2002625119	CLAIBURNE AVE	CLAIBURNE AVE	0	ERNS
JEFFERSON	89119472	PLANT LOCATION	PLANT LOCATION		ERNS
KENNER	96519016	MISSISSIPPI MILE 117	MISSISSIPPI MILE 117		ERNS
LAKE CATHERINE	91235058	DRAW BRIDGE	DRAW BRIDGE		ERNS
LAKE CATHERINE	93300769	X-2533178.34 Y-540823.19	X-2533178.34 Y-540823.19		ERNS
LAKE PONCHATRAIN	2002618412	‘	‘	0	ERNS
LAKE PONTCHARTRAIN	99636183	I-10 WEST BOUND MILE MARKER 258	I-10 WEST BOUND MILE MARKER 258		ERNS
LITTLE WOODS	2000519313	LAKE PONTCHARTRAIN	LAKE PONTCHARTRAIN	0	ERNS
MARRERO	99652395	5000 WEST BANK EXPRESSWAY	5000 WEST BANK EXPRESSWAY		ERNS
MERAUX	93304703	MILE 87, LMR	MILE 87, LMR		ERNS
MERRARL	98446524	SHEEN SIZE:UNKNOWN / LIGHT SHEEN	SHEEN SIZE:UNKNOWN / LIGHT SHEEN		ERNS
MERRERO	90188755	HESS OIL DOCK	HESS OIL DOCK		ERNS
METAIRIE	98465809	MISSISSIPPI RIVER MM:101.5	MISSISSIPPI RIVER MM:101.5		ERNS
MICHOUD	94403834	CHES MENTEUR HWY AND OLD HWY 90 CROSSING	CHES MENTEUR HWY AND OLD HWY 90 CROSSING		ERNS
MICHOUD	2003638391	MICHOUD BLVD	MICHOUD BLVD		ERNS
MISCHOUD	92289174	AIR PRODUCTS DOCK	AIR PRODUCTS DOCK		ERNS
MORGAN CITY	98428709	SHEEN SIZE: 3FT BY UNKNOWN LENGTH / COLOR IS RAINBOW	SHEEN SIZE: 3FT BY UNKNOWN LENGTH / COLOR IS RAINBOW		ERNS
NARCO	96500134	SHELL NARCO	SHELL NARCO		ERNS
NEW IBERIA	2002607928	AIRPORT ROAD	AIRPORT ROAD	0	ERNS
NEW OLEANS	2000533578	1 MORRISON RD	1 MORRISON RD	0	ERNS
NEW OLEANS	2000670062	ON RD	ON RD		ERNS
NEW ORLAENS	2003648062	INTERSTATE 310 AT HWY 61	INTERSTATE 310 AT HWY 61		ERNS
NEW ORLEAN	2002608679	US BUSINESS 90 WEST	US BUSINESS 90 WEST	0	ERNS
NEW ORLEAN	8851114	OLIVER YARD	OLIVER YARD		ERNS
NEW ORLEANS	S106909122	P&O PORTS	P / O PORTS 5901 TERMINAL DR./ NAPOLEON AVE. @		SPILLS
NEW ORLEANS	96484122	000	000		ERNS
NEW ORLEANS	2005616892	# 1 JULIA ST	# 1 JULIA ST		ERNS
NEW ORLEANS	98448361	MM 104 LMR	MM 104 LMR		ERNS
NEW ORLEANS	99642315	MM 104.7 LOWER MISSISSIPPI RIVER	MM 104.7 LOWER MISSISSIPPI RIVER		ERNS
NEW ORLEANS	96511240	MM: 106 LOWER MISSISSIPPI RIVER LA DOCK CO/LEFT DES. BANK	MM: 106 LOWER MISSISSIPPI RIVER LA DOCK CO/LEFT DES. BANK		ERNS
NEW ORLEANS	96507718	MM: 106, LEFT DESCENDING BANK	MM: 106, LEFT DESCENDING BANK		ERNS
NEW ORLEANS	99635554	MM 125 MISSISSIPPI RIVER ORION GOODHOPE DOCK	MM 125 MISSISSIPPI RIVER ORION GOODHOPE DOCK		ERNS
NEW ORLEANS	93324088	MM 128 INTRACOASTAL WATERWAY	MM 128 INTRACOASTAL WATERWAY		ERNS
NEW ORLEANS	92258556	MM 135 MISSISSIPPI RIVER	MM 135 MISSISSIPPI RIVER		ERNS
NEW ORLEANS	91229782	MM 135	MM 135		ERNS
NEW ORLEANS	91229780	MM 139 R DESCENDING BANK	MM 139 R DESCENDING BANK		ERNS
NEW ORLEANS	2003124700		AT 3761 LOUISA STREET		HMIRS

City	EDR ID	Site Name	Site Address	Zip	Database(s)
NEW ORLEANS	2000522025	HWY 510 SOUTH	HWY 510 SOUTH	0	ERNS
NEW ORLEANS	94363127	ROUTE 6	ROUTE 6		ERNS
NEW ORLEANS	94080294		I 610 AND CITY PARK EXIT		HMIRS
NEW ORLEANS	2000528983	MM 8 EAST ICW	MM 8 EAST ICW	0	ERNS
NEW ORLEANS	2003704956	MM: 82.7 LOWER MISS. RIVER	MM: 82.7 LOWER MISS. RIVER		ERNS
NEW ORLEANS	99625081	MM 83 LMR	MM 83 LMR		ERNS
NEW ORLEANS	90157323	M.P. 85 MISSISSIPPI RIVER AT 9 MILE ANCHORAGE DOCK	M.P. 85 MISSISSIPPI RIVER AT 9 MILE ANCHORAGE DOCK		ERNS
NEW ORLEANS	2005612891	MM 86	MM 86		ERNS
NEW ORLEANS	96485944	MP 89	MP 89		ERNS
NEW ORLEANS	90157324	AT 9 MILE ANCHORAGE ON M.P. 85 MISSISSIPPI RIVER	AT 9 MILE ANCHORAGE ON M.P. 85 MISSISSIPPI RIVER		ERNS
NEW ORLEANS	92120298		US 90 E.		HMIRS
NEW ORLEANS	8717232	HWY 90. 3 MI EAST PAST CHEF MENTEUR PASS BRIDGE	HWY 90. 3 MI EAST PAST CHEF MENTEUR PASS BRIDGE		ERNS
NEW ORLEANS	2000539443	RM: 92.5	RM: 92.5	0	ERNS
NEW ORLEANS	99625595	MM 93.5 LOWER MISS RIVER LEFT DESENDING BANK JULIA STREET WH	MM 93.5 LOWER MISS RIVER LEFT DESENDING BANK JULIA STREET WH		ERNS
NEW ORLEANS	2000668616	LE 95	LE 95		ERNS
NEW ORLEANS	96501893	MM 95.2 CAPITOL MARINE SUPPLY FOOT OF ELIZA ST	MM 95.2 CAPITOL MARINE SUPPLY FOOT OF ELIZA ST		ERNS
NEW ORLEANS	2000669009	K 98.5 EAST BANK LOWER MISSISSIPPI RIVER	K 98.5 EAST BANK LOWER MISSISSIPPI RIVER		ERNS
NEW ORLEANS	8859921	MP A 826 IN OLIVER YARD	MP A 826 IN OLIVER YARD		ERNS
NEW ORLEANS	89116496	MP A826 ON MAIN LINE BETWEEN BIRMINGHAM AND NEW ORLEANS OLIV	MP A826 ON MAIN LINE BETWEEN BIRMINGHAM AND NEW ORLEANS OLIV		ERNS
NEW ORLEANS	S106907415	AAA COOPER TRANSPORTATION	AAA COOPER ALMONASTER AT REID BLVD		SPILLS
NEW ORLEANS	2003650264	344 ABALON COURT	344 ABALON COURT		ERNS
NEW ORLEANS	96476282	ABOVE GROUND STORAGE TANK	ABOVE GROUND STORAGE TANK		ERNS
NEW ORLEANS	98426569	ABSORBENT PADS AND SOCKS WERE USED TO CLEAN-UP THE SPILL	ABSORBENT PADS AND SOCKS WERE USED TO CLEAN-UP THE SPILL		ERNS
NEW ORLEANS	92295520	ACROSS FROM DOMINO SUGAR MISSISSIPPI RIVER	ACROSS FROM DOMINO SUGAR MISSISSIPPI RIVER		ERNS
NEW ORLEANS	98436460	ADJACENT TO CSX RAILROAD FACILITY ON ALMONASTER AVE.	ADJACENT TO CSX RAILROAD FACILITY ON ALMONASTER AVE.		ERNS
NEW ORLEANS	2001554916	ADJACENT TO NEW ORLEANS	ADJACENT TO NEW ORLEANS	0	ERNS
NEW ORLEANS	S106908473	AIR PRODUCTS & CHEMICALS INC - INDUSTRIAL GAS PROD	AIR PRODUCTS 5901 TERMINAL DRIVE NEW ORLEANS		SPILLS
NEW ORLEANS	S106906578	AIRCRAFT SERVICE INTERNATIONAL INC	AIRCRAFT SERVICES INTERNATIONAL NEW ORLEANS INTER		SPILLS
NEW ORLEANS	2004020830		220 AIRLINE HIGHWAY		HMIRS
NEW ORLEANS	98463963	ALABO STREET WHARF MILE 94.1 LOWER MISS. RIVER	ALABO STREET WHARF MILE 94.1 LOWER MISS. RIVER		ERNS
NEW ORLEANS	94373293	ALABO STREET WHARF	ALABO STREET WHARF		ERNS
NEW ORLEANS	93341794	ALABO STREET WARF EAST BANK	ALABO STREET WARF EAST BANK		ERNS
NEW ORLEANS	97412454	ALABO STREET WAFT	ALABO STREET WAFT		ERNS
NEW ORLEANS	90189035	ALABO ST. WHARF	ALABO ST. WHARF		ERNS
NEW ORLEANS	99638899	ALABO STREET WHARF	ALABO STREET WHARF		ERNS
NEW ORLEANS	20014169		6701 ALAMONASTER		HMIRS
NEW ORLEANS	20014168		6701 ALAMONASTER ROAD		HMIRS

City	EDR ID	Site Name	Site Address	Zip	Database(s)
NEW ORLEANS	9900003385		4801 ALAMONASTOR AVE		HMIRS
NEW ORLEANS	9999040497		4801 ALAMONASTOR AVE		HMIRS
NEW ORLEANS	96484748	5 ALARMS FIRE AT A 1 MILLION SQ FT FOOD STORAGE WAREHOUSE 5	5 ALARMS FIRE AT A 1 MILLION SQ FT FOOD STORAGE WAREHOUSE 5		ERNS
NEW ORLEANS	2003636310	1 ALBOE STREET	1 ALBOE STREET		ERNS
NEW ORLEANS	99631906	ALGAIR CANAL NEAR THE LOCKS	ALGAIR CANAL NEAR THE LOCKS		ERNS
NEW ORLEANS	94366936	ALGEIRS LOCK	ALGEIRS LOCK		ERNS
NEW ORLEANS	2001567445	ALGIER POINT	ALGIER POINT	0	ERNS
NEW ORLEANS	90166279	ALGIERS POINT, FLEETING AREA, MISSISSIPPI RIVER	ALGIERS POINT, FLEETING AREA, MISSISSIPPI RIVER		ERNS
NEW ORLEANS	96505611	ALGIERS POINT MISS. RIVER	ALGIERS POINT MISS. RIVER		ERNS
NEW ORLEANS	98453759	ALGIERS POINT MILE 92 LOWER MISSISSIPPI RIVER	ALGIERS POINT MILE 92 LOWER MISSISSIPPI RIVER		ERNS
NEW ORLEANS	2003708131	ALGIERS POINT	ALGIERS POINT		ERNS
NEW ORLEANS	96473253	ALGIERS FLEET MILE 95	ALGIERS FLEET MILE 95		ERNS
NEW ORLEANS	99645543	ALGIERS LOCK ALGIERS CANAL	ALGIERS LOCK ALGIERS CANAL		ERNS
NEW ORLEANS	2000110222		I-10 ALMONASTER ST		HMIRS
NEW ORLEANS	9900003549		ALMONASTER AVE		HMIRS
NEW ORLEANS	9900002445		ALMONASTER AVE		HMIRS
NEW ORLEANS	90174799	ALMONASTER AND PARIS RD AT FOOT OF GREEN BRIDGE	ALMONASTER AND PARIS RD AT FOOT OF GREEN BRIDGE		ERNS
NEW ORLEANS	2002085578		ALMONASTER ROAD		HMIRS
NEW ORLEANS	2005709693	ALMONASTER AVE	ALMONASTER AVE		HMIRS
NEW ORLEANS	2005712474	ALMONASTER ROAD	ALMONASTER ROAD		HMIRS
NEW ORLEANS	2004100822		ALMONASTER ROAD		HMIRS
NEW ORLEANS	2004100820		ALMONASTER ROAD		HMIRS
NEW ORLEANS	91231264	ALMONASTER OVERPASS AT CHES HIGHWAY	ALMONASTER OVERPASS AT CHES HIGHWAY		ERNS
NEW ORLEANS	91229823	ALMONASTER ST AND FLORIDA ST	ALMONASTER ST AND FLORIDA ST		ERNS
NEW ORLEANS	9999040675		ALMONASTER AVE		HMIRS
NEW ORLEANS	9999030932		ALMONASTER AVE		HMIRS
NEW ORLEANS	9998020882		ALMONASTER		HMIRS
NEW ORLEANS	90189121	ALMONSTER AND FLORIDA STS	ALMONSTER AND FLORIDA STS		ERNS
NEW ORLEANS	93322624	6700 ALOMONASTER ST	6700 ALOMONASTER ST		ERNS
NEW ORLEANS	9900013980		6701 ALONASTER AVE		HMIRS
NEW ORLEANS	94040988		ALVAR		HMIRS
NEW ORLEANS	96512177	AMA ANCHORAGE MISSISSIPPI MILE 115	AMA ANCHORAGE MISSISSIPPI MILE 115		ERNS
NEW ORLEANS	98419806	AMA ANCHORAGE MISSISSIPPI RIVER MM:120	AMA ANCHORAGE MISSISSIPPI RIVER MM:120		ERNS
NEW ORLEANS	2000533782	AMA ANCHORAGE	AMA ANCHORAGE	0	ERNS
NEW ORLEANS	91204126	AMERICAN MARINE SHIPYARD JORDAN ROAD	AMERICAN MARINE SHIPYARD JORDAN ROAD		ERNS
NEW ORLEANS	2001563349	ANCHORAGE	ANCHORAGE	0	ERNS
NEW ORLEANS	2000529493	I-10 AND 610	I-10 AND 610	0	ERNS
NEW ORLEANS	92253060	ANDRE STREET WHARF, MILE 92.8, MISSISSIPPI RIVER	ANDRE STREET WHARF, MILE 92.8, MISSISSIPPI RIVER		ERNS
NEW ORLEANS	94388581	ANDRY STREET WHARF	ANDRY STREET WHARF		ERNS
NEW ORLEANS	92252365	ANDRY ST	ANDRY ST		ERNS
NEW ORLEANS	2002630240	ANDRY ST WARF	ANDRY ST WARF	0	ERNS
NEW ORLEANS	2000672696	ANS MUNICIPAL MARINA	ANS MUNICIPAL MARINA		ERNS

City	EDR ID	Site Name	Site Address	Zip	Database(s)
NEW ORLEANS	2001552838	APEX MT. ARAY	APEX MT. ARAY	0	ERNS
NEW ORLEANS	94376821	APT 386/5979 FORREST ISLE UNDER WOODLAND BRIDGE	APT 386/5979 FORREST ISLE UNDER WOODLAND BRIDGE		ERNS
NEW ORLEANS	2003650991	AQUATIC SITE	AQUATIC SITE		ERNS
NEW ORLEANS	S106907238	NEW ORLEANS SEWAGE & WATER BOARD - ALGIER WTP	300 DE ARMAS STREET NEW ORLEANS		SPILLS
NEW ORLEANS	94375826	US ARMY CORP ENGINEERS NEW ORLEANS DIST FOOT OF PRYTANIA ST	US ARMY CORP ENGINEERS NEW ORLEANS DIST FOOT OF PRYTANIA ST		ERNS
NEW ORLEANS	S106906810	SAFEWAY TRANSPORTATION INC	I-610 AT FRANKLIN AVE NEW ORLEANS		SPILLS
NEW ORLEANS	93339660	AUDABON PARK	AUDABON PARK		ERNS
NEW ORLEANS	94379860	LA AVE WHARF TO 7 ST WHARF	LA AVE WHARF TO 7 ST WHARF		ERNS
NEW ORLEANS	99646134	LA AVE AT THE MISSISSIPPI RIVER	LA AVE AT THE MISSISSIPPI RIVER		ERNS
NEW ORLEANS	99639635	AVENDALE SHIPYARD WET BERTH 4 5100 RIVER ROAD	AVENDALE SHIPYARD WET BERTH 4 5100 RIVER ROAD		ERNS
NEW ORLEANS	2000550526	LA AVENUE WHARF	LA AVENUE WHARF	0	ERNS
NEW ORLEANS	99636192	AVONDALE SHIPYARD BY MAINTAINNANCE DEPT.	AVONDALE SHIPYARD BY MAINTAINNANCE DEPT.		ERNS
NEW ORLEANS	94405952	C/V BALSA (CS: LAPN4) GENERAL ANCHORAGE MM90 LOWER MISS RIVE	C/V BALSA (CS: LAPN4) GENERAL ANCHORAGE MM90 LOWER MISS RIVE		ERNS
NEW ORLEANS	2004713720	WEST BANK	WEST BANK		ERNS
NEW ORLEANS	94356432	WEST BANK OF HARVEY CANAL 50 YDS SOUTH OF LOCK	WEST BANK OF HARVEY CANAL 50 YDS SOUTH OF LOCK		ERNS
NEW ORLEANS	93352129	WEST BANK OF MISSISSIPPI	WEST BANK OF MISSISSIPPI		ERNS
NEW ORLEANS	92253261	EAST BANK	EAST BANK		ERNS
NEW ORLEANS	2002618772	EAST BANK	EAST BANK	0	ERNS
NEW ORLEANS	97415264	EAST BANK, MISSISSIPPI RIVER DELRAY ST.	EAST BANK, MISSISSIPPI RIVER DELRAY ST.		ERNS
NEW ORLEANS	2000529391	BARATARIA WATERWAY	BARATARIA WATERWAY	0	ERNS
NEW ORLEANS	99638186	BASTIAN BAY BY BAYOU SHUTE	BASTIAN BAY BY BAYOU SHUTE		ERNS
NEW ORLEANS	99635396	BAY BAPTISTE AND BARARARIA	BAY BAPTISTE AND BARARARIA		ERNS
NEW ORLEANS	93331273	BAY MARCHAND BLOCK 3	BAY MARCHAND BLOCK 3		ERNS
NEW ORLEANS	92275913	BAYOU SAUZAGE	BAYOU SAUZAGE		ERNS
NEW ORLEANS	96472381	BAYOU COUBA FIELDS	BAYOU COUBA FIELDS		ERNS
NEW ORLEANS	91209758	BAYOU SAUVAGE	BAYOU SAUVAGE		ERNS
NEW ORLEANS	8722279	BEHIND POST OFFICE	BEHIND POST OFFICE		ERNS
NEW ORLEANS	94383148	BELL CHASE ANCHORAGE MISSISSIPPI RIVER	BELL CHASE ANCHORAGE MISSISSIPPI RIVER		ERNS
NEW ORLEANS	93340367	BELL CHASE ANCHORAGE	BELL CHASE ANCHORAGE		ERNS
NEW ORLEANS	94394530	BELOW GREATER NOLA BRIDGE	BELOW GREATER NOLA BRIDGE		ERNS
NEW ORLEANS	2000080328		BELT RAILWAY		HMIRS
NEW ORLEANS	8710757	BERTH 6	BERTH 6		ERNS
NEW ORLEANS	97408285	BERTH 6 3501 FRANCE RD	BERTH 6 3501 FRANCE RD		ERNS
NEW ORLEANS	90183701	BETWEEN ALMONASTER AND FERDINAND ST. ON FLORIDA ST.	BETWEEN ALMONASTER AND FERDINAND ST. ON FLORIDA ST.		ERNS
NEW ORLEANS	99629944	I-10 BETWEEN SLIDELL AND NEW ORLEANS	I-10 BETWEEN SLIDELL AND NEW ORLEANS		ERNS
NEW ORLEANS	2002631342	BETWEEN LAPLACO BRIDGE & BOLLINGER SHIPY	BETWEEN LAPLACO BRIDGE & BOLLINGER SHIPY	0	ERNS
NEW ORLEANS	8864161	BIENVILLE STREET WHARF DOCK #40, VESSEL TUG TODD RICK AND BA	BIENVILLE STREET WHARF DOCK #40, VESSEL TUG TODD RICK AND BA		ERNS
NEW ORLEANS	99649923	EM BISSO FLEET MIL MARKER 101.5 MISSISSIPPI RIVER	EM BISSO FLEET MIL MARKER 101.5 MISSISSIPPI RIVER		ERNS

City	EDR ID	Site Name	Site Address	Zip	Database(s)
NEW ORLEANS	2005622557	BLACK BAY	BLACK BAY		ERNS
NEW ORLEANS	94373370	EAST BLACK BAY STATE WATERS	EAST BLACK BAY STATE WATERS		ERNS
NEW ORLEANS	9900008006		4500 BLK N. GALVEZ		HMIRS
NEW ORLEANS	9999070955		4500 BLK N. GALVEZ		HMIRS
NEW ORLEANS	99636487	2300 BLOCK ROSSEAU STREET (VACANT LOT NEXT TO ABANDONED BURN	2300 BLOCK ROSSEAU STREET (VACANT LOT NEXT TO ABANDONED BURN		ERNS
NEW ORLEANS	S106906871	ENTERGY SERVICES INC	600 BLOCK OF SOUTH SALCEDO ST. NEW ORLEANS		SPILLS
NEW ORLEANS	91229528	BLOCK 37,WEST LAKE PONCHARTRAIN,#2914	BLOCK 37,WEST LAKE PONCHARTRAIN,#2914		ERNS
NEW ORLEANS	99643332	1400 BLOCK OF NORTH CLAIBORNE ST	1400 BLOCK OF NORTH CLAIBORNE ST		ERNS
NEW ORLEANS	S106908498	BLUE PLATE FINE FOODS	BLUE PLATE FINE FOODS 1315 SOUTH JEFFERSON DAVIS		SPILLS
NEW ORLEANS	2005601777	BOAT HOUSE 15	BOAT HOUSE 15		ERNS
NEW ORLEANS	98455627	BOLLINGER SHIPYARD TOWN OF ALGIERS MISSISSIPPI RIVER MM92	BOLLINGER SHIPYARD TOWN OF ALGIERS MISSISSIPPI RIVER MM92		ERNS
NEW ORLEANS	98439294	BOOMING MATERIAL PLACED IN WATER	BOOMING MATERIAL PLACED IN WATER		ERNS
NEW ORLEANS	S105750549	NEW ORLEANS GAS & LIGHT CO	BOUNDED BY GRAVIER, FRERET, CLARA STS		SHWS
NEW ORLEANS	S105750548	JEFFERSON CITY GAS & LIGHT CO	BOUNDED BY S FRANKLIN / VALENCE		SHWS
NEW ORLEANS	S106704298	SQUARE 413 PROPERTY	BOUNDED BY CLAIBORNE / JOSEPHINE & JACKSON & DER		AUL
NEW ORLEANS	92030343		PO BOX 26063		HMIRS
NEW ORLEANS	S105201210	SHELL PIPELINE CO	PO BOX 52163		SHWS
NEW ORLEANS	93334770	8136 BRAKE WATER DR.	8136 BRAKE WATER DR.		ERNS
NEW ORLEANS	2002617096	7800 BRAKEWATER DR	7800 BRAKEWATER DR	0	ERNS
NEW ORLEANS	99620071	6201 BRANTS ROAD ALONG ICW	6201 BRANTS ROAD ALONG ICW		ERNS
NEW ORLEANS	97414614	BRETON SOUND	BRETON SOUND		ERNS
NEW ORLEANS	2000520116	37 BRICK WATER DR	37 BRICK WATER DR	0	ERNS
NEW ORLEANS	97416745	BRITTON SOUND 1	BRITTON SOUND 1		ERNS
NEW ORLEANS	2005626378	NORTH BROAD AND LAFITTE ST	NORTH BROAD AND LAFITTE ST		ERNS
NEW ORLEANS	2002044394		BULLARD AVENUE@I-10		HMIRS
NEW ORLEANS	93344726	BURAS BOAT HARBOR	BURAS BOAT HARBOR		ERNS
NEW ORLEANS	94385401	C.N.D. TRANSPORTATION CO	C.N.D. TRANSPORTATION CO		ERNS
NEW ORLEANS	2000670140	ES CANAL LAKE PONTCHATRAIN	ES CANAL LAKE PONTCHATRAIN		ERNS
NEW ORLEANS	974084361	621 CANAL STREET & EXCHANGE STREET	621 CANAL STREET & EXCHANGE STREET		ERNS
NEW ORLEANS	974084360	621 CANAL STREET & EXCHANGE STREET	621 CANAL STREET & EXCHANGE STREET		ERNS
NEW ORLEANS	99628410	3RD CANAL IN BAYOU SAVAGE FROM NEW ORLEAN BY VENETIAN ISLES	3RD CANAL IN BAYOU SAVAGE FROM NEW ORLEANS BY VENETIAN ISLES		ERNS
NEW ORLEANS	88104713	CAPACITORS ARE MISSING FROM TWO DIFFERENT SEWER PUMPING STAT	CAPACITORS ARE MISSING FROM TWO DIFFERENT SEWER PUMPING STAT		ERNS
NEW ORLEANS	98010681		CARGO BLDG #1		HMIRS
NEW ORLEANS	89113719	CELESTE STREET WARF	CELESTE STREET WARF		ERNS
NEW ORLEANS	94370758	CEMENT PLANT MICOND DOCK	CEMENT PLANT MICOND DOCK		ERNS
NEW ORLEANS	8871555	CERES GULF TERMINAL BERTH 5	CERES GULF TERMINAL BERTH 5		ERNS
NEW ORLEANS	94354523	CHALMETE SLIP NEW ORLEANS HARBOR MILE MARKER 90.5	CHALMETE SLIP NEW ORLEANS HARBOR MILE MARKER 90.5		ERNS
NEW ORLEANS	2002628883	19597 CHAPPENDER HWY	19597 CHAPPENDER HWY	0	ERNS
NEW ORLEANS	S106907705	CHARITY HOSPITAL CEMETARY	CHARITY HOSPITAL TRUST CEMETERY 5050 CANAL ST.		SPILLS
NEW ORLEANS	2002625485	CHART 11369, ED 42	CHART 11369, ED 42	0	ERNS
NEW ORLEANS	S106910006	MARDI GRAS MOTORHOME PARK INC	6050 CHEF MENTEUR HWY. NEW ORLEANS		SPILLS
NEW ORLEANS	8719427	4861 CHEF HIGHWAY	4861 CHEF HIGHWAY		ERNS

City	EDR ID	Site Name	Site Address	Zip	Database(s)
NEW ORLEANS	99650857	6601 CHEF VENTURA HWY	6601 CHEF VENTURA HWY		ERNS
NEW ORLEANS	8862499	CHEVRON	CHEVRON		ERNS
NEW ORLEANS	8716130	CHEVRON	CHEVRON		ERNS
NEW ORLEANS	S106907928	CHEVRON STATION #109006	CHEVRON ENVIR. MANAGEMENT CO CHEVRON STATION # 60		SPILLS
NEW ORLEANS	S105200950	CHEVRON-NEW ORLEANS STATION	CHEVRON-NEW ORLEANS STATION		SHWS
NEW ORLEANS	94401988	CHOU HAI SHIPPING CO	CHOU HAI SHIPPING CO		ERNS
NEW ORLEANS	S106909073	CIRCLE K #8288	CIRCLE K 1926 NEWTON ST, NEW ORLEANS		SPILLS
NEW ORLEANS	S106906804	CITYWIDE BLUEPRINT & SUPPLY	CITYWIDE BLUEPRINT 1904 POYDRAS ST. NEW ORLEANS		SPILLS
NEW ORLEANS	96504626	SOUTH CLAIBORNE ST DOWNTOWN TO UPTOWN, NEAR I-10 AT THE RAIL	SOUTH CLAIBORNE ST DOWNTOWN TO UPTOWN, NEAR I-10 AT THE RAIL		ERNS
NEW ORLEANS	S105750547	CHARITY HOSPITAL SCHOOL OF NURSING	450 S CLAIBORNE AVE		SHWS
NEW ORLEANS	S106906972	EXXON CO USA #51203	3300 SO. CLAIBORNE AVE. NEW ORLEANS		SPILLS
NEW ORLEANS	97414014	ST. CLAUDE AVE.	ST. CLAUDE AVE.		ERNS
NEW ORLEANS	92110671		CLEARVIEW PARKWAY		HMIRS
NEW ORLEANS	94399506	CNI STRUCTURE	CNI STRUCTURE		ERNS
NEW ORLEANS	96507933	COASTAL CARGO CO 3500 TERMINAL DR	COASTAL CARGO CO 3500 TERMINAL DR		ERNS
NEW ORLEANS	2004090373		5901 COFFEE DR		HMIRS
NEW ORLEANS	2001040582		5403 COFFEE DRIVE		HMIRS
NEW ORLEANS	2001020780		5403 COFFEE DRIVE		HMIRS
NEW ORLEANS	2003130657		5100 COFFEE DR		HMIRS
NEW ORLEANS	2003122009		5403 COFFEE DRIVE		HMIRS
NEW ORLEANS	2002082148		5403 COFFEE DR		HMIRS
NEW ORLEANS	2002079227		COFFEE DR		HMIRS
NEW ORLEANS	97030476		COFFEE DRIVE AND OCTAVIA		HMIRS
NEW ORLEANS	2002080317		5403 COFFEE DR		HMIRS
NEW ORLEANS	S106906958	NEW ORLEANS PUBLIC BELT RR	5403 COFFEE DR. NEW ORLEANS		SPILLS
NEW ORLEANS	2005020468		5400 COFFEE DR		HMIRS
NEW ORLEANS	2002066802		5403 COFFER DRIVE		HMIRS
NEW ORLEANS	8715135	COMMINGLING FACILITY #2 SE BLACK BAY FD	COMMINGLING FACILITY #2 SE BLACK BAY FD		ERNS
NEW ORLEANS	98430325	COMPASS DOCK MILE MARKER 91.5	COMPASS DOCK MILE MARKER 91.5		ERNS
NEW ORLEANS	97414249	COMPASS UPTOWN MILE 99 MISSISSIPPI RIVER	COMPASS UPTOWN MILE 99 MISSISSIPPI RIVER		ERNS
NEW ORLEANS	2005609120	2515 CONCORD RD	2515 CONCORD RD		ERNS
NEW ORLEANS	8869827	CONTAINER VESSEL "LLOYD VENEZUELA" NEW ORLEANS DOCK (NASHVIL	CONTAINER VESSEL "LLOYD VENEZUELA" NEW ORLEANS DOCK (NASHVIL		ERNS
NEW ORLEANS	S107026448	PROPERTY - TREASURE ST	NE CORNER OF ELYSIAN FIELDS		AUL
NEW ORLEANS	S106907892	LOWE'S HOME CENTER	SE CORNER OF ELYSIAN FIELDS AVE. AND FLORIDA AVE.		SPILLS
NEW ORLEANS	97091127		COTTON WAREHOUSE YARD		HMIRS
NEW ORLEANS	97010222		COTTON WAREHOUSE YARD		HMIRS
NEW ORLEANS	2005701670	COTTON WAREHOUSE YARD	COTTON WAREHOUSE YARD		HMIRS
NEW ORLEANS	97416179	M/V CREOLE QUEEN PUMPING DIRTY OIL INTO A TANK / THE TANK OV	M/V CREOLE QUEEN PUMPING DIRTY OIL INTO A TANK / THE TANK OV		ERNS
NEW ORLEANS	90159174	2936 ST CROIX	2936 ST CROIX		ERNS
NEW ORLEANS	89102280	CSX RAILROAD YARD	CSX RAILROAD YARD		ERNS
NEW ORLEANS	8855175	CSX TRANSPORTATION RR YARD 6701 ASMONASTE ST	CSX TRANSPORTATION RR YARD 6701 ASMONASTER ST		ERNS
NEW ORLEANS	96495916	CSX RAILYARD	CSX RAILYARD		ERNS
NEW ORLEANS	96494734	CSX RAILYARD	CSX RAILYARD		ERNS

City	EDR ID	Site Name	Site Address	Zip	Database(s)
NEW ORLEANS	94100038		CSX INTERMODAL RAMP		HMIRS
NEW ORLEANS	S106906689	CSX TRANSPORTATION	CSX TRANSPORTATION 6701 ALMONASTER AVE NEW ORELA		SPILLS
NEW ORLEANS	90190092	CSX RAIL YARD CHANTILLY YARD	CSX RAIL YARD CHANTILLY YARD		ERNS
NEW ORLEANS	2003703538	DAVANT ANCHORAGE	DAVANT ANCHORAGE		ERNS
NEW ORLEANS	91230060	DELACROUIX ISLAND	DELACROUIX ISLAND		ERNS
NEW ORLEANS	94366646	DELTA COMODITIES	DELTA COMODITIES		ERNS
NEW ORLEANS	94364616	DELTA COMMODITIES	DELTA COMMODITIES		ERNS
NEW ORLEANS	90190095	DELTA COMMODITIES DOCK NO. 3	DELTA COMMODITIES DOCK NO. 3		ERNS
NEW ORLEANS	2000529455	DELTA COMMODITIES	DELTA COMMODITIES	0	ERNS
NEW ORLEANS	S106908015	MCKENZIE'S BAKERIES INC	3847 DESIRE PARKWAY NEW ORLEANS		SPILLS
NEW ORLEANS	96506162	2114 DESLOND ST	2114 DESLOND ST		ERNS
NEW ORLEANS	96505412	2114 DESLOND ST	2114 DESLOND ST		ERNS
NEW ORLEANS	96488294	DOMINO SUGAR SLIP PORT OF NEW ORLEANS	DOMINO SUGAR SLIP PORT OF NEW ORLEANS		ERNS
NEW ORLEANS	2004734816	NORTH DRAW	NORTH DRAW		ERNS
NEW ORLEANS	S106907364	ENTERGY	10801 DRUX ST. EAST NEW ORLEANS		SPILLS
NEW ORLEANS	2005627179	1001 SOUTH DUPRE STREET	1001 SOUTH DUPRE STREET		ERNS
NEW ORLEANS	2005628265	5400 DWYER ROAD	5400 DWYER ROAD		ERNS
NEW ORLEANS	2002626160	5400 DWYERS	5400 DWYERS	0	ERNS
NEW ORLEANS	2002611177	EARHART BLVD/ CARROLLTONAVE	EARHART BLVD/ CARROLLTONAVE	0	ERNS
NEW ORLEANS	2000533673	EDEN ISLES CANAL	EDEN ISLES CANAL	0	ERNS
NEW ORLEANS	92294871	ELABO ST WHARF MILE 92 MISS R.	ELABO ST WHARF MILE 92 MISS R.		ERNS
NEW ORLEANS	97406052	ELAINE STREET WHARF	ELAINE STREET WHARF		ERNS
NEW ORLEANS	2001561315	ELAINE STREET WHARF	ELAINE STREET WHARF	0	ERNS
NEW ORLEANS	984473961	EMPLOYEE TRHING TO REPAIR VALVE 1/4 INCH PIPE FOR RERIGERATI	EMPLOYEE TRHING TO REPAIR VALVE 1/4 INCH PIPE FOR RERIGERATI		ERNS
NEW ORLEANS	2002607701	END OF STREET	END OF STREET	0	ERNS
NEW ORLEANS	92020454		I-10 ENROUTE TO NOL		HMIRS
NEW ORLEANS	93346911	EQUITABLE SHIPYARD	EQUITABLE SHIPYARD		ERNS
NEW ORLEANS	91215964	EQUITABLE PETROLEUM	EQUITABLE PETROLEUM		ERNS
NEW ORLEANS	96474522	ESPLANADE WARPF	ESPLANADE WARPF		ERNS
NEW ORLEANS	984636681	ESTIMATE 410 GALLONS LOST / MATERIAL SPILLED THROUGH 6 INCH	ESTIMATE 410 GALLONS LOST / MATERIAL SPILLED THROUGH 6 INCH		ERNS
NEW ORLEANS	984636680	ESTIMATE 410 GALLONS LOST / MATERIAL SPILLED THROUGH 6 INCH	ESTIMATE 410 GALLONS LOST / MATERIAL SPILLED THROUGH 6 INCH		ERNS
NEW ORLEANS	U000877189	MISSOURI PACIFIC RAILROAD CO	EUTERPE ST	00000	UST
NEW ORLEANS	S106909633	CANAL BOULEVARD EXXON	EXXON #5-1961 5101 CANAL BLVD. NEW ORLEANS		SPILLS
NEW ORLEANS	S106907328	EXXON CO USA 50775	EXXONMOBIL 5701 CROWDER BLVD		SPILLS
NEW ORLEANS	S106908583	EXXON CO USA #58088	EXXONMOBIL CORPORATION 1600 ROBERT E. LEE NEW OR		SPILLS
NEW ORLEANS	2001556266	FALL 97	FALL 97	0	ERNS
NEW ORLEANS	94121153		2101 FERDINAND ST		HMIRS
NEW ORLEANS	2006513788	2101 ST. FERDINAND STREET, MIL	2101 ST. FERDINAND STREET, MIL		HMIRS
NEW ORLEANS	2000025072		2101 ST FERDINANDS		HMIRS
NEW ORLEANS	2000524418	2101 ST FERDINANDS ST	2101 ST FERDINANDS ST	0	ERNS
NEW ORLEANS	2000546820	2201 SOUTH FERINAND STREET	2201 SOUTH FERINAND STREET	0	ERNS
NEW ORLEANS	2000032023		FILMORE AND PEOPLES STREET		HMIRS
NEW ORLEANS	2000032024		FILMORE AND PEOPLES STREET		HMIRS
NEW ORLEANS	2002617649	FLEET OFFICE	FLEET OFFICE	0	ERNS

City	EDR ID	Site Name	Site Address	Zip	Database(s)
NEW ORLEANS	90183707	FLORIDA AVE M.P. 194.3	FLORIDA AVE M.P. 194.3		ERNS
NEW ORLEANS	93348605	FLORIDA AVE WARF	FLORIDA AVE WARF		ERNS
NEW ORLEANS	93348602	FLORIDA AVE WHARF F	FLORIDA AVE WHARF F		ERNS
NEW ORLEANS	93348598	FLORIDA AVE STREET WHARF	FLORIDA AVE STREET WHARF		ERNS
NEW ORLEANS	93340300	FLORIDA AVE BRIDGE	FLORIDA AVE BRIDGE		ERNS
NEW ORLEANS	99645420	FOOT OF WALNUT ST MISSISSIPPI RIVER M/M 101.5	FOOT OF WALNUT ST MISSISSIPPI RIVER M/M 101.5		ERNS
NEW ORLEANS	2000528334	FOOT OF WALTON STREET	FOOT OF WALTON STREET	0	ERNS
NEW ORLEANS	2000517132	FOOT OF WALNUT STREET	FOOT OF WALNUT STREET	0	ERNS
NEW ORLEANS	S106908585	EXXON CO USA #58056	FORMER EXXON RETAIL STORE #5-8056 1601 ELYSIAN FI		SPILLS
NEW ORLEANS	S106906763	E Z SERVE #7760	FORMER EZ SERVE STORE #7760 2701 TULANE AVE. NE		SPILLS
NEW ORLEANS	94384764	7003.5 FORSAY ST	7003.5 FORSAY ST		ERNS
NEW ORLEANS	99648757	4517 FORT MACOMB RD BAYOU SAUVAGE	4517 FORT MACOMB RD BAYOU SAUVAGE		ERNS
NEW ORLEANS	94361771	FORT PICK	FORT PICK		ERNS
NEW ORLEANS	99632093	FORT JACKSON	FORT JACKSON		ERNS
NEW ORLEANS	91239827	FORTH OF PRYPANIA PO BOX 60267	FORTH OF PRYPANIA PO BOX 60267		ERNS
NEW ORLEANS	20014228		FRANCE ROAD YARD		HMIRS
NEW ORLEANS	20014227		FRANCE ROAD YARD		HMIRS
NEW ORLEANS	8710959	3401 FRANCE ROAD PARKWAY	3401 FRANCE ROAD PARKWAY		ERNS
NEW ORLEANS	96514376	FRANCE ROAD NR 5	FRANCE ROAD NR 5		ERNS
NEW ORLEANS	2004722080	FRANCE RD	FRANCE RD		ERNS
NEW ORLEANS	2003644198	FRANCE RD AND CHARTERS	FRANCE RD AND CHARTERS		ERNS
NEW ORLEANS	94379117	FRANCE ROAD TEMINAL SEALAND TERMINAL	FRANCE ROAD TEMINAL SEALAND TERMINAL		ERNS
NEW ORLEANS	94379116	FRANCE ROAD INDUSTRIAL CANAL NEAR FLORIDA AVE BRIDGE	FRANCE ROAD INDUSTRIAL CANAL NEAR FLORIDA AVE BRIDGE		ERNS
NEW ORLEANS	2004000024		FRANCE RD		HMIRS
NEW ORLEANS	94030546		270 FRANCE ROAD		HMIRS
NEW ORLEANS	94364457	FRANCE ROAD	FRANCE ROAD		ERNS
NEW ORLEANS	2004110691		FRANCE ROAD		HMIRS
NEW ORLEANS	92288355	FRANCE ROAD HALTER MARINE	FRANCE ROAD HALTER MARINE		ERNS
NEW ORLEANS	92260840	FRANCE RD INDUSTRIAL CANAL	FRANCE RD INDUSTRIAL CANAL		ERNS
NEW ORLEANS	92252946	FRANCE ROAD TERMINAL	FRANCE ROAD TERMINAL		ERNS
NEW ORLEANS	93300912	FRANCE ROAD TERMINAL PORT OF NEW ORLEANS	FRANCE ROAD TERMINAL PORT OF NEW ORLEANS		ERNS
NEW ORLEANS	91210695	FRANCE RD TERMINAL	FRANCE RD TERMINAL		ERNS
NEW ORLEANS	2000525506	FRANCE ROAD	FRANCE ROAD	0	ERNS
NEW ORLEANS	99639805	3501 FRANZ ROAD	3501 FRANZ ROAD		ERNS
NEW ORLEANS	89106612	FREIGHT YARD.	FREIGHT YARD.		ERNS
NEW ORLEANS	8856347	2700 FRENCH RD SEA LAND INC TELPHONE 504-948 0244	2700 FRENCH RD SEA LAND INC TELPHONE 504-948 0244		ERNS
NEW ORLEANS	2002614237	1312 SOUTH GALVEC	1312 SOUTH GALVEC	0	ERNS
NEW ORLEANS	94398211	GALVESS STREET WARF	GALVESS STREET WARF		ERNS
NEW ORLEANS	8865214	GALVEZ STREET WHARF	GALVEZ STREET WHARF		ERNS
NEW ORLEANS	99645595	GALVEZ STREET WHARF MISSISSIPPI RIVER	GALVEZ STREET WHARF MISSISSIPPI RIVER		ERNS
NEW ORLEANS	91241268	GALVEZ STREET WHARF INDUSTRIAL CANAL NEAR FLORIDA AVE BRIDGE	GALVEZ STREET WHARF INDUSTRIAL CANAL NEAR FLORIDA AVE BRIDGE		ERNS
NEW ORLEANS	94391536	GATX GOODHOPE	GATX GOODHOPE		ERNS
NEW ORLEANS	2005621096	GENERAL ANCHORAGE	GENERAL ANCHORAGE		ERNS

City	EDR ID	Site Name	Site Address	Zip	Database(s)
NEW ORLEANS	96505590	GENERAL ANCHORAGE	GENERAL ANCHORAGE		ERNS
NEW ORLEANS	90030527		GENERAL MEYER AVE		HMIRS
NEW ORLEANS	94377287	GENERAL ANCOLADE	GENERAL ANCOLADE		ERNS
NEW ORLEANS	93348585	GENERAL ANCHORAGE MILE MARKER 91	GENERAL ANCHORAGE MILE MARKER 91		ERNS
NEW ORLEANS	97415344	GENERAL ANCHORAGE MISSISSIPPI RIVER	GENERAL ANCHORAGE MISSISSIPPI RIVER		ERNS
NEW ORLEANS	S106906775	ORLEANS PARISH	GENERAL DEGAULLE BLVD NEW ORLEANS		SPILLS
NEW ORLEANS	2000547904	GENERAL MYER STREET	GENERAL MYER STREET	0	ERNS
NEW ORLEANS	2000516795	GENERAL ANCHORAGE	GENERAL ANCHORAGE	0	ERNS
NEW ORLEANS	93310112	GENTILLA YD	GENTILLA YD		ERNS
NEW ORLEANS	9900006765		GENTILLY YARD		HMIRS
NEW ORLEANS	9900005630		GENTILLY ROAD		HMIRS
NEW ORLEANS	92070204		GENTILLY YARD		HMIRS
NEW ORLEANS	91040572		GENTILLY YARD		HMIRS
NEW ORLEANS	90040568		GENTILLY YARD		HMIRS
NEW ORLEANS	99617618	GENTILLY RAILYARD	GENTILLY RAILYARD		ERNS
NEW ORLEANS	9999061391		GENTILLY YARD		HMIRS
NEW ORLEANS	9999060176		GENTILLY ROAD		HMIRS
NEW ORLEANS	9998020278		GENTILLY ROAD		HMIRS
NEW ORLEANS	97408071	GOVERNOR NICHOLS STREET WHARF	GOVERNOR NICHOLS STREET WHARF		ERNS
NEW ORLEANS	96507368	GOVERNOR NICHOLS TOWER/MILE 94.4 ABOVE HEAD OF PASSES/MISS R	GOVERNOR NICHOLS TOWER/MILE 94.4 ABOVE HEAD OF PASSES/MISS R		ERNS
NEW ORLEANS	96503106	GOVERNOR NICHOLS ST WHARF EAST BANK MISSISSIPPI MILE 94.2	GOVERNOR NICHOLS ST WHARF EAST BANK MISSISSIPPI MILE 94.2		ERNS
NEW ORLEANS	93313013	GOVERNOR NICHOLS ST	GOVERNOR NICHOLS ST		ERNS
NEW ORLEANS	92291683	GOVERNOR NICHOLS ST WHARF	GOVERNOR NICHOLS ST WHARF		ERNS
NEW ORLEANS	92287609	GOVERNOR NICKLE STREET WHARF	GOVERNOR NICKLE STREET WHARF		ERNS
NEW ORLEANS	92261956	GOVERNOR NICHOLS STREET WHARF	GOVERNOR NICHOLS STREET WHARF		ERNS
NEW ORLEANS	91238751	GOVERNOR NICKLE ST	GOVERNOR NICKLE ST		ERNS
NEW ORLEANS	2001563551	GOVERNOR NICHOLS STREET WHARF	GOVERNOR NICHOLS STREET WHARF	0	ERNS
NEW ORLEANS	99636314	GRAIN ELEVATORS POLAN STREET PIER	GRAIN ELEVATORS POLAN STREET PIER		ERNS
NEW ORLEANS	89108595	GRAND ISLAND LOCK # 7 WITH 3 MI OF SHORE	GRAND ISLAND LOCK # 7 WITH 3 MI OF SHORE		ERNS
NEW ORLEANS	89108546	GRAND PASS MILE 10	GRAND PASS MILE 10		ERNS
NEW ORLEANS	98421429	GRAND VIEW ANCHORAGE NEAR VETERANS MEMORIAL BRIDGE / MM48	GRAND VIEW ANCHORAGE NEAR VETERANS MEMORIAL BRIDGE / MM48		ERNS
NEW ORLEANS	92258050	GRAND ISLE BLOCK 26 POPPA STRUCTURE	GRAND ISLE BLOCK 26 POPPA STRUCTURE		ERNS
NEW ORLEANS	90157190	GULF INTERCOASTAL WATERWAY MM 9 - INDUSTRIAL LOCK	GULF INTERCOASTAL WATERWAY MM 9 - INDUSTRIAL LOCK		ERNS
NEW ORLEANS	90154780	GULF INLAND MARINE	GULF INLAND MARINE		ERNS
NEW ORLEANS	98445149	HALTER MARINE AND REPAIR	HALTER MARINE AND REPAIR		ERNS
NEW ORLEANS	91203953	HARBOR POLICE STATION MISSISSIPPI RIVER MI 92	HARBOR POLICE STATION MISSISSIPPI RIVER MI 92		ERNS
NEW ORLEANS	2000538802	HARBOR MARINA	HARBOR MARINA	0	ERNS
NEW ORLEANS	96500289	HARMONY STREET WHARF	HARMONY STREET WHARF		ERNS
NEW ORLEANS	94380276	HARMONY ST WHARF	HARMONY ST WHARF		ERNS
NEW ORLEANS	99642066	HARMONY STREET MISSISSIPPI RIVER MILE MARKER:5	HARMONY STREET MISSISSIPPI RIVER MILE MARKER:5		ERNS
NEW ORLEANS	2004722062	HARRAHAN FLEET	HARRAHAN FLEET		ERNS

City	EDR ID	Site Name	Site Address	Zip	Database(s)
NEW ORLEANS	8766	HARRISON & VICKSBURG SEWER DEPT REPORTED IT	HARRISON & VICKSBURG SEWER DEPT REPORTED IT		ERNS
NEW ORLEANS	96514259	HARVEY CANAL	HARVEY CANAL		ERNS
NEW ORLEANS	93316345	HARVEY LOCKS MILE MARKER 98.5 RDB	HARVEY LOCKS MILE MARKER 98.5 RDB		ERNS
NEW ORLEANS	984183820	HEAVY WINDS KNOCKED POLE DOWN	HEAVY WINDS KNOCKED POLE DOWN		ERNS
NEW ORLEANS	96513772	HENRY CLAY WHARF RIVERSIDE	HENRY CLAY WHARF RIVERSIDE		ERNS
NEW ORLEANS	94377201	HENRY CLAY AVE WARF	HENRY CLAY AVE WARF		ERNS
NEW ORLEANS	97414896	HENRY CLAY WARF ADDRESS UNKNOWN	HENRY CLAY WARF ADDRESS UNKNOWN		ERNS
NEW ORLEANS	98450110	HENRY CLAY AVENUE BERTH	HENRY CLAY AVENUE BERTH		ERNS
NEW ORLEANS	S106910321	HENRY'S TEXACO	HENRY'S TEXACO 2401 SO. CARROLLTON AVE. NEW ORLE		SPILLS
NEW ORLEANS	92261492	HESS MARIA FACILITY DOCK ONE	HESS MARIA FACILITY DOCK ONE		ERNS
NEW ORLEANS	90050474		HILLERY & MAPLE ST		HMIRS
NEW ORLEANS	984349190	HOSE WAS REPAIRED / VISIBLE SOIL WILL BE EXCAVATED AND DISPO	HOSE WAS REPAIRED / VISIBLE SOIL WILL BE EXCAVATED AND DISPO		ERNS
NEW ORLEANS	S106907081	HOTARD SERVICE INC	HOTARD COACHES 2838 TOURO STREET NEW ORLEANS		SPILLS
NEW ORLEANS	91200703	HOWARD AVENUE AND CONSTANCE AVENUE	HOWARD AVENUE AND CONSTANCE AVENUE		ERNS
NEW ORLEANS	96477327	HUEY P. LONG DOCKS MISSISSIPPI MILE 104	HUEY P. LONG DOCKS MISSISSIPPI MILE 104		ERNS
NEW ORLEANS	96516437	ICW MILE 8	ICW MILE 8		ERNS
NEW ORLEANS	96497047	ICW PARIS RD BRIDGE	ICW PARIS RD BRIDGE		ERNS
NEW ORLEANS	96489255	ICW EAST	ICW EAST		ERNS
NEW ORLEANS	874438	ILLINOIS CENTRAL GULF RR YARD NAPOLEON AVE. ON WHARF (MISS.	ILLINOIS CENTRAL GULF RR YARD NAPOLEON AVE. ON WHARF (MISS.		ERNS
NEW ORLEANS	2001569324	IMTT SAINT ROSE	IMTT SAINT ROSE	0	ERNS
NEW ORLEANS	95110491		4201 IND PKWY		HMIRS
NEW ORLEANS	95120458		4201 INDUSTIRLA PKWY		HMIRS
NEW ORLEANS	9900009419		4099 INDUSTRAIL PHWY		HMIRS
NEW ORLEANS	9900009418		4099 INDUSTRAIL PHWY		HMIRS
NEW ORLEANS	9999080256		4099 INDUSTRAIL PHWY		HMIRS
NEW ORLEANS	9999080255		4099 INDUSTRAIL PHWY		HMIRS
NEW ORLEANS	2005711221	4099 INDUSTRIAL PARKWAY	4099 INDUSTRIAL PARKWAY		HMIRS
NEW ORLEANS	2005701930	4099 INDUSTRIAL PARKWAY	4099 INDUSTRIAL PARKWAY		HMIRS
NEW ORLEANS	9900010761		INDUSTRIAL PKWY		HMIRS
NEW ORLEANS	20012700		4099 INDUSTRIAL PARK		HMIRS
NEW ORLEANS	97411366	INDUSTRIAL SUPPORT PIER	INDUSTRIAL SUPPORT PIER		ERNS
NEW ORLEANS	2005710759	4099 INDUSTRIAL PARKWAY	4099 INDUSTRIAL PARKWAY		HMIRS
NEW ORLEANS	2005708918	4099 INDUSTRIAL PARKWAY	4099 INDUSTRIAL PARKWAY		HMIRS
NEW ORLEANS	2005708995	4099 INDUSTRIAL PARKWAY	4099 INDUSTRIAL PARKWAY		HMIRS
NEW ORLEANS	96514347	INDUSTRIAL CANAL FRANCE ROAD	INDUSTRIAL CANAL FRANCE ROAD		ERNS
NEW ORLEANS	99636555	INDUSTRIAL AVE	INDUSTRIAL AVE		ERNS
NEW ORLEANS	97416336	INDUSTRIAL CANAL UNDER THE L&M BRIDGE NEXT TO JORDAN RD.	INDUSTRIAL CANAL UNDER THE L&M BRIDGE NEXT TO JORDAN RD.		ERNS
NEW ORLEANS	2003644203	INDUSTRIAL LOCKS	INDUSTRIAL LOCKS		ERNS
NEW ORLEANS	94405944	INDUSTRIAL CANAL TURNING BASIN	INDUSTRIAL CANAL TURNING BASIN		ERNS
NEW ORLEANS	94394747	INDUSTRIAL CANAL MILE 1 INTRACOASTAL	INDUSTRIAL CANAL MILE 1 INTRACOASTAL		ERNS
NEW ORLEANS	94379973	INDUSTRIAL CANAL	INDUSTRIAL CANAL		ERNS
NEW ORLEANS	94379219	INDUSTRIAL CANAL TRIPLE E TRANSPORT DOCK 6000 NORTH JORDON R	INDUSTRIAL CANAL TRIPLE E TRANSPORT DOCK 6000 NORTH JORDON R		ERNS

City	EDR ID	Site Name	Site Address	Zip	Database(s)
NEW ORLEANS	97020196		INDUSTRIAL BLVD		HMIRS
NEW ORLEANS	97010120		INDUSTRIAL PARKWAY		HMIRS
NEW ORLEANS	96120240		INDUSTRIAL		HMIRS
NEW ORLEANS	94367920	INDUSTRIAL CANAL MILE 13 NEAR PARISH RD BRIDGE	INDUSTRIAL CANAL MILE 13 NEAR PARISH RD BRIDGE		ERNS
NEW ORLEANS	94363933	INDUSTRIAL CANAL PARISH ROAD BRIDGE	INDUSTRIAL CANAL PARISH ROAD BRIDGE		ERNS
NEW ORLEANS	94358967	INDUSTRIAL CANAL LOCKS	INDUSTRIAL CANAL LOCKS		ERNS
NEW ORLEANS	99627359	INDUSTRIAL CANAL	INDUSTRIAL CANAL		ERNS
NEW ORLEANS	99627356	INDUSTRIAL CANAL	INDUSTRIAL CANAL		ERNS
NEW ORLEANS	2005713218	4099 INDUSTRIAL PARKWAY	4099 INDUSTRIAL PARKWAY		HMIRS
NEW ORLEANS	2005712610	4099 INDUSTRIAL PARKWAY	4099 INDUSTRIAL PARKWAY		HMIRS
NEW ORLEANS	93340357	INDUSTRIAL CANAL AT SEABROOK HWY BRIDGE	INDUSTRIAL CANAL AT SEABROOK HWY BRIDGE		ERNS
NEW ORLEANS	93331653	INDUSTRIAL CANAL LOCKS MILE 1 OF THE CANAL	INDUSTRIAL CANAL LOCKS MILE 1 OF THE CANAL		ERNS
NEW ORLEANS	2003652419	INDUSTRIAL CANAL	INDUSTRIAL CANAL		ERNS
NEW ORLEANS	2005709906	4099 INDUSTRIAL PARKWAY	4099 INDUSTRIAL PARKWAY		HMIRS
NEW ORLEANS	93302131	INDUSTRIAL CANAL EQUITABLE SHIPYARD	INDUSTRIAL CANAL EQUITABLE SHIPYARD		ERNS
NEW ORLEANS	99638229	INDUSTRIAL CANAL COMING INTO LAKE PONCHITRAIN	INDUSTRIAL CANAL COMING INTO LAKE PONCHITRAIN		ERNS
NEW ORLEANS	9999081665		INDUSTRIAL PKWY		HMIRS
NEW ORLEANS	97412201	INDUSTRIAL CANAL / JORDAN ROADS AT TURNING BASIN / FRANCE RO	INDUSTRIAL CANAL / JORDAN ROADS AT TURNING BASIN / FRANCE RO		ERNS
NEW ORLEANS	98431541	INDUSTRIAL LOCKS NORLEANS MM1 GULF ICW EAST	INDUSTRIAL LOCKS NORLEANS MM1 GULF ICW EAST		ERNS
NEW ORLEANS	2000525986	INDUSTRIAL LOCKS	INDUSTRIAL LOCKS	0	ERNS
NEW ORLEANS	2000670600	INE TERMINAL	INE TERMINAL		ERNS
NEW ORLEANS	96516986	INNER HARBOR NAVAGATION CANAL LOCK / URQUART ST	INNER HARBOR NAVAGATION CANAL LOCK / URQUART ST		ERNS
NEW ORLEANS	91229722	INNER HARBOR DOCK 13800 GENTILLEY RD.	INNER HARBOR DOCK 13800 GENTILLEY RD.		ERNS
NEW ORLEANS	92252238	INTER HARBOR NAVIGATIONAL CANAL	INTER HARBOR NAVIGATIONAL CANAL		ERNS
NEW ORLEANS	92289171	14700 INTERCOASTAL DR	14700 INTERCOASTAL DR		ERNS
NEW ORLEANS	99616442	4201 INTERCOASTAL DR	4201 INTERCOASTAL DR		ERNS
NEW ORLEANS	2004711266	14890 INTERCONSIAL	14890 INTERCONSIAL		ERNS
NEW ORLEANS	8857176	INTERCOSTAL WATERWAY,INDUSTRIAL CHANEL	INTERCOSTAL WATERWAY,INDUSTRIAL CHANEL		ERNS
NEW ORLEANS	89108330	INTERSECTION OF CAFFIN AND CLAIBORNE STREETS.	INTERSECTION OF CAFFIN AND CLAIBORNE STREETS.		ERNS
NEW ORLEANS	94389102	INTRACOASTAL WATERWAY	INTRACOASTAL WATERWAY		ERNS
NEW ORLEANS	2001566725	ISE NEW ORLEANS	ISE NEW ORLEANS	0	ERNS
NEW ORLEANS	93336621	JACKSON AVE WARF MILE MARKER 96	JACKSON AVE WARF MILE MARKER 96		ERNS
NEW ORLEANS	94385100	ST JAMES AND S PETERS ST	ST JAMES AND S PETERS ST		ERNS
NEW ORLEANS	2005713508	JEAN LAFITTE BLVD	JEAN LAFITTE BLVD		HMIRS
NEW ORLEANS	2000030109		300 JEFFERSON DRIVE		HMIRS
NEW ORLEANS	9900002788		300 JEFFERSON HWY 1004		HMIRS
NEW ORLEANS	9999031285		300 JEFFERSON HWY 1004		HMIRS
NEW ORLEANS	2000672054	JENTILLY ROAD	JENTILLY ROAD		ERNS
NEW ORLEANS	94374504	JORDAN RD TERMINAL BERTH 4	JORDAN RD TERMINAL BERTH 4		ERNS
NEW ORLEANS	94375285	JORDON RD AT THE JORDON RD TERMINAL	JORDON RD AT THE JORDON RD TERMINAL		ERNS
NEW ORLEANS	2000527229	3900 JORDUN	3900 JORDUN	0	ERNS

City	EDR ID	Site Name	Site Address	Zip	Database(s)
NEW ORLEANS	98429143	JOURDAN ROAD WHARF INTERSECT. OF INDUSTRIAL CANAL AD INTERCO	JOURDAN ROAD WHARF INTERSECT. OF INDUSTRIAL CANAL AD INTERCO		ERNS
NEW ORLEANS	93327783	JOURDAN RD TERMINAL BERTH 4	JOURDAN RD TERMINAL BERTH 4		ERNS
NEW ORLEANS	2005600076	JULIA ST	JULIA ST		ERNS
NEW ORLEANS	2004726071	JULIA ST.	JULIA ST.		ERNS
NEW ORLEANS	99607570	JULIA STREET 2	JULIA STREET 2		ERNS
NEW ORLEANS	92264471	JULIA ST WHARF	JULIA ST WHARF		ERNS
NEW ORLEANS	99645078	JULIA ST WHARF BERTH NO.1	JULIA ST WHARF BERTH NO.1		ERNS
NEW ORLEANS	2000518038	JULIA STREET WHARF	JULIA STREET WHARF	0	ERNS
NEW ORLEANS	93321516	JULIUS STREET WHARF	JULIUS STREET WHARF		ERNS
NEW ORLEANS	2000670223	KER 116.7	KER 116.7		ERNS
NEW ORLEANS	2000670219	KER 116 MISSISSIPPI RIVER	KER 116 MISSISSIPPI RIVER		ERNS
NEW ORLEANS	2000024030		I-5105 LAKE FOREST BLVD		HMIRS
NEW ORLEANS	2000024031		I-5105 LAKE FOREST BLVD		HMIRS
NEW ORLEANS	89108545	LAKE PONTCHARTRAIN	LAKE PONTCHARTRAIN		ERNS
NEW ORLEANS	8865416	LAKE PONCHATRAIN	LAKE PONCHATRAIN		ERNS
NEW ORLEANS	2004725491	LAKE PONCHATRAIN	LAKE PONCHATRAIN		ERNS
NEW ORLEANS	96499966	LAKE PONCHARTRAIN LAKE FRONT INTER. AIRPORT	LAKE PONCHARTRAIN LAKE FRONT INTER. AIRPORT		ERNS
NEW ORLEANS	96492052	LAKE PONTCHARTRAIN NEAR AN UNKNOWN TANKFARM	LAKE PONTCHARTRAIN NEAR AN UNKNOWN TANKFARM		ERNS
NEW ORLEANS	94394317	LAKE CATAOUATCHE	LAKE CATAOUATCHE		ERNS
NEW ORLEANS	99651969	WEST LAKE PONTCHARTRAIN BLOCK 32 / LAT/LONG: UNK STATE LEASE	WEST LAKE PONTCHARTRAIN BLOCK 32 / LAT/LONG: UNK STATE LEASE		ERNS
NEW ORLEANS	94365078	LAKE CATHERINE NE CORNER	LAKE CATHERINE NE CORNER		ERNS
NEW ORLEANS	94356955	LAKE PONTCHATRAIN	LAKE PONTCHATRAIN		ERNS
NEW ORLEANS	97415959	LAKE PONTCHARTRAIN 1/2 MILE OFF SOUTH SHORE HARBOR	LAKE PONTCHARTRAIN 1/2 MILE OFF SOUTH SHORE HARBOR		ERNS
NEW ORLEANS	93329784	LAKE PONTCHARTRAIN NEW CANAL LIGHT	LAKE PONTCHARTRAIN NEW CANAL LIGHT		ERNS
NEW ORLEANS	93327634	LAKE PONCHATRAIN WELL NO.4	LAKE PONCHATRAIN WELL NO.4		ERNS
NEW ORLEANS	91229274	ON LAKE PONTCHARTRAIN	ON LAKE PONTCHARTRAIN		ERNS
NEW ORLEANS	99627034	LAKE ST CATHERINE / STATE LEASE: 3327 / 189726 / WELL 2	LAKE ST CATHERINE / STATE LEASE: 3327 / 189726 / WELL 2		ERNS
NEW ORLEANS	91223965	LAKE PONTCHARTRAIN 1 MILE OFF SOUTH SHORE	LAKE PONTCHARTRAIN 1 MILE OFF SOUTH SHORE		ERNS
NEW ORLEANS	91218812	LAKE PONTCHARTRAIN	LAKE PONTCHARTRAIN		ERNS
NEW ORLEANS	90188533	LAKE PONTCHATRAIN	LAKE PONTCHATRAIN		ERNS
NEW ORLEANS	2000547991	8002 LAKE WATER DRIVE	8002 LAKE WATER DRIVE	0	ERNS
NEW ORLEANS	2000529514	LAKE PONTCHARTRAIN	LAKE PONTCHARTRAIN	0	ERNS
NEW ORLEANS	2005627374	LAKEVIEW CANAL	LAKEVIEW CANAL		ERNS
NEW ORLEANS	99630353	LAROCHE INDUSTRIES, INC	LAROCHE INDUSTRIES, INC		ERNS
NEW ORLEANS	2003705384	LAT/LONG BELOW	LAT/LONG BELOW		ERNS
NEW ORLEANS	91227641	LAT3243, LONG 9901	LAT3243, LONG 9901		ERNS
NEW ORLEANS	S108070701	PROPERTY ASSESSMENT	4301 LAUREL ST (@VALMONT)		LUST
NEW ORLEANS	2000545152	LDD	LDD	0	ERNS
NEW ORLEANS	984185310	LEAK DEVELOPED IN DOME ON TOP OF CAR	LEAK DEVELOPED IN DOME ON TOP OF CAR		ERNS
NEW ORLEANS	93337955	LEFT DESCENDING BANK	LEFT DESCENDING BANK		ERNS
NEW ORLEANS	2002596138	LEFT DESCENDING BANK	LEFT DESCENDING BANK	0	ERNS

City	EDR ID	Site Name	Site Address	Zip	Database(s)
NEW ORLEANS	96501797	LEPALCO BRIDGE HARVEY CANAL	LEPALCO BRIDGE HARVEY CANAL		ERNS
NEW ORLEANS	94366894	LEVEE BOARD MARINA PIER 4 SLIP 24	LEVEE BOARD MARINA PIER 4 SLIP 24		ERNS
NEW ORLEANS	984349820	LIQUID CAME FROM THE DOME** GATX TANK CAR/ TANK CAR WAS OVER	LIQUID CAME FROM THE DOME** GATX TANK CAR/ TANK CAR WAS OVER		ERNS
NEW ORLEANS	99637988	LITTLE LAKE	LITTLE LAKE		ERNS
NEW ORLEANS	99606164	LMR MM 115 KENNER BEND	LMR MM 115 KENNER BEND		ERNS
NEW ORLEANS	96514882	LOOP INC. DEEP WATER PORT	LOOP INC. DEEP WATER PORT		ERNS
NEW ORLEANS	93345295	LOOP LA OFFSHORE OIL PIPELINE APPROX 50 MILES OFFSHORE	LOOP LA OFFSHORE OIL PIPELINE APPROX 50 MILES OFFSHORE		ERNS
NEW ORLEANS	93328829	LOOP TERMINAL	LOOP TERMINAL		ERNS
NEW ORLEANS	2000534319	LOOP MARINE TERMINAL	LOOP MARINE TERMINAL	0	ERNS
NEW ORLEANS	98010354		LOUISA ST		HMIRS
NEW ORLEANS	94071198		LOUISA ST		HMIRS
NEW ORLEANS	94060614		LOUISA		HMIRS
NEW ORLEANS	92090287		LOUISA ST		HMIRS
NEW ORLEANS	91050343		LOUISA ST		HMIRS
NEW ORLEANS	9998080927		LOUISA ST		HMIRS
NEW ORLEANS	9998030305		LOUISA ST		HMIRS
NEW ORLEANS	99630301	LOUISIANA AVENUE WHARF	LOUISIANA AVENUE WHARF		ERNS
NEW ORLEANS	89101746	LOUISIANA DRUDOCKS ON EAST BANK OF MISSISSIPPI RIVER	LOUISIANA DRUDOCKS ON EAST BANK OF MISSISSIPPI RIVER		ERNS
NEW ORLEANS	96505754	LOUISIANA OFFSHORE 65 MILES OFFSHORE FROM NEW ORLEANS	LOUISIANA OFFSHORE 65 MILES OFFSHORE FROM NEW ORLEANS		ERNS
NEW ORLEANS	96500264	LOUISIANA AVE WHARF MILE 94 MISSISSIPPI RIVER RIGHT BANK	LOUISIANA AVE WHARF MILE 94 MISSISSIPPI RIVER RIGHT BANK		ERNS
NEW ORLEANS	99613305	LOUISIANA DOCK COMPANY / FOOT OF ST. CHARLES AVE.	LOUISIANA DOCK COMPANY / FOOT OF ST. CHARLES AVE.		ERNS
NEW ORLEANS	92294459	LOUISIANA AVE. STREET WHARF	LOUISIANA AVE. STREET WHARF		ERNS
NEW ORLEANS	99651267	LOUISIANA DOCK MILE 107 ON MISSISSIPPI R	LOUISIANA DOCK MILE 107 ON MISSISSIPPI R		ERNS
NEW ORLEANS	97409380	LOUISIANNA AVE WARF MISSISSIPPI RIVER MM 98.5	LOUISIANNA AVE WARF MISSISSIPPI RIVER MM 98.5		ERNS
NEW ORLEANS	97408578	LOWER MISSISSIPPI RIVER MILE 95	LOWER MISSISSIPPI RIVER MILE 95		ERNS
NEW ORLEANS	99635970	LOWER MISSISSIPPI 93.3	LOWER MISSISSIPPI 93.3		ERNS
NEW ORLEANS	97408698	LOWER MISSISSIPPI RIVER MM:98	LOWER MISSISSIPPI RIVER MM:98		ERNS
NEW ORLEANS	2004716283	ON LOWER MISSISSIPPI RIVER	ON LOWER MISSISSIPPI RIVER		ERNS
NEW ORLEANS	94391879	LOWER 12 MILE ANCHORAGE	LOWER 12 MILE ANCHORAGE		ERNS
NEW ORLEANS	94391022	LOWER 9 MILE PT ANCHORAGE BETWEEN MILE MARKERS 82 AND 86	LOWER 9 MILE PT ANCHORAGE BETWEEN MILE MARKERS 82 AND 86		ERNS
NEW ORLEANS	94381675	LOWER MISSISSIPPI MILE 12 MILE 12 ANCHORAGE	LOWER MISSISSIPPI MILE 12 MILE 12 ANCHORAGE		ERNS
NEW ORLEANS	99621284	LOWER MISSISSIPPI RIVER MILE MARKER 91 OR 92	LOWER MISSISSIPPI RIVER MILE MARKER 91 OR 92		ERNS
NEW ORLEANS	94374758	LOWER 9 MILE ANCHORAGE	LOWER 9 MILE ANCHORAGE		ERNS
NEW ORLEANS	96490518	LOWER 12MI POINT	LOWER 12MI POINT		ERNS
NEW ORLEANS	99614070	LOWER MISSISSIPPI RIVER R/M 88.5 ON RIGHT DESCENDING BANK	LOWER MISSISSIPPI RIVER R/M 88.5 ON RIGHT DESCENDING BANK		ERNS
NEW ORLEANS	93343161	LOWER 9 MILE ANCHORAGE	LOWER 9 MILE ANCHORAGE		ERNS

City	EDR ID	Site Name	Site Address	Zip	Database(s)
NEW ORLEANS	93327818	103.2 ON LOWER MISSISSIPPI RIVER	103.2 ON LOWER MISSISSIPPI RIVER		ERNS
NEW ORLEANS	93324681	LOWER MISSISSIPPI RIVER MILE 103.5	LOWER MISSISSIPPI RIVER MILE 103.5		ERNS
NEW ORLEANS	92305065	LYKES FREIGHT FORWARDER	LYKES FREIGHT FORWARDER		ERNS
NEW ORLEANS	S107566113	GASPER SCHIRO PROPERTY	1476 MAGAZINE ST., CORNER OF RACE ST.		VCP
NEW ORLEANS	90060413		MAGAZINE ST		HMIRS
NEW ORLEANS	2000544209	MANDERVILLE WARF	MANDERVILLE WARF	0	ERNS
NEW ORLEANS	89130991	MANDEVILLE STREET DOCK CITY FRONT DOCK	MANDEVILLE STREET DOCK CITY FRONT DOCK		ERNS
NEW ORLEANS	93300129	MANDEVILLE STREET WHARF	MANDEVILLE STREET WHARF		ERNS
NEW ORLEANS	94371264	MARATHON OIL DOCK MISSISSIPPI RIVER	MARATHON OIL DOCK MISSISSIPPI RIVER		ERNS
NEW ORLEANS	99640245	MARATHON DOCK NUMBER 2 GARYVILE	MARATHON DOCK NUMBER 2 GARYVILE		ERNS
NEW ORLEANS	2000528002	5818 MARSHA AVE	5818 MARSHA AVE	0	ERNS
NEW ORLEANS	91214848	MARTIN MARIETTA 13800 GENTILLEY RD.	MARTIN MARIETTA 13800 GENTILLEY RD.		ERNS
NEW ORLEANS	2003122654		MAYS RAILYARD		HMIRS
NEW ORLEANS	96481955	MCKENZIE BAKERY OFF LOUISA ROAD	MCKENZIE BAKERY OFF LOUISA ROAD		ERNS
NEW ORLEANS	96482535	MCKENZIE BAKERY OFF LOUISA ROAD	MCKENZIE BAKERY OFF LOUISA ROAD		ERNS
NEW ORLEANS	89125333	MDS	MDS	-	ERNS
NEW ORLEANS	92290684	MICHOUD SLIP AREA INDUSTRIAL WATERWAY	MICHOUD SLIP AREA INDUSTRIAL WATERWAY		ERNS
NEW ORLEANS	90164842	MILAN AND THE RIVER	MILAN AND THE RIVER		ERNS
NEW ORLEANS	S106908380	TURNBO MOTOR EXPRESS INC - INCIDENT SITE	MILAN AND CLARENCE HENRY TRUCKWAY NEW ORLEANS		SPILLS
NEW ORLEANS	8866234	MILAN ST WHARF	MILAN ST WHARF		ERNS
NEW ORLEANS	2001824		MILE MARKER 283-HWY 90		HMIRS
NEW ORLEANS	90167890	1/4 MILE EAST OF FLORIDA AVENUE BRIDGE	1/4 MILE EAST OF FLORIDA AVENUE BRIDGE		ERNS
NEW ORLEANS	90163775	MILE 103.2 LFT DESCENDING BANK. PLACE CALLED CONTI CARROLLTO	MILE 103.2 LFT DESCENDING BANK. PLACE CALLED CONTI CARROLLTO		ERNS
NEW ORLEANS	2001021103		MILE MARKER 283-HWY 90		HMIRS
NEW ORLEANS	89102537	MILE POST 826, OLIVER YARD	MILE POST 826, OLIVER YARD		ERNS
NEW ORLEANS	99642766	MILE MARKER: 96 MISSISSIPPI RIVER	MILE MARKER: 96 MISSISSIPPI RIVER		ERNS
NEW ORLEANS	2005623322	MILE 101.5 LOWER	MILE 101.5 LOWER		ERNS
NEW ORLEANS	2005601044	MILE 6.1 CANAL EAST	MILE 6.1 CANAL EAST		ERNS
NEW ORLEANS	99610552	12 MILE ANCHORAGE IN MISSISSIPPI RIVER	12 MILE ANCHORAGE IN MISSISSIPPI RIVER		ERNS
NEW ORLEANS	96515993	MILE 90, MISSISSIPPI GENERAL ANCHORAGE NEW ORLEANS HARBOR	MILE 90, MISSISSIPPI GENERAL ANCHORAGE NEW ORLEANS HARBOR		ERNS
NEW ORLEANS	96512326	MILE MARKER 115 ON MISSISSIPPI RIVER	MILE MARKER 115 ON MISSISSIPPI RIVER		ERNS
NEW ORLEANS	96505212	MILE 95 LOWER MISS. ALGIERS FLEET	MILE 95 LOWER MISS. ALGIERS FLEET		ERNS
NEW ORLEANS	8851927	MILE POST 194 SCALE TRACK, NORFOLK SOUTHERN RR YARD	MILE POST 194 SCALE TRACK, NORFOLK SOUTHERN RR YARD		ERNS
NEW ORLEANS	96504137	9 MILE ANCHORAGE	9 MILE ANCHORAGE		ERNS
NEW ORLEANS	96501123	12 MILE ANCHORAGE, ALONG- SIDE THE M/V GOLDEN STAR MISSISSIP	12 MILE ANCHORAGE, ALONG- SIDE THE M/V GOLDEN STAR MISSISSIP		ERNS
NEW ORLEANS	94403254	MILE 83 RIGHT DESCENDING BANK	MILE 83 RIGHT DESCENDING BANK		ERNS
NEW ORLEANS	94402882	MILE 93 LOWER MISSISSIPPI RIVER	MILE 93 LOWER MISSISSIPPI RIVER		ERNS
NEW ORLEANS	94399682	12 MILE ANCHORAGE	12 MILE ANCHORAGE		ERNS
NEW ORLEANS	94396793	MILE 102 EAST BANK MISSISSIPPI RIVER	MILE 102 EAST BANK MISSISSIPPI RIVER		ERNS
NEW ORLEANS	94392153	MILE 82	MILE 82		ERNS
NEW ORLEANS	94389037	1 MILE SOUTH FROM THE CRESENT CITY CONNECTION BRIDGE	1 MILE SOUTH FROM THE CRESENT CITY CONNECTION BRIDGE		ERNS
NEW ORLEANS	94388267	MILE 784	MILE 784		ERNS

City	EDR ID	Site Name	Site Address	Zip	Database(s)
NEW ORLEANS	94383770	MILE 103	MILE 103		ERNS
NEW ORLEANS	94382929	12 MILE ANCHORAGE NEW ORLEANS HARBOR	12 MILE ANCHORAGE NEW ORLEANS HARBOR		ERNS
NEW ORLEANS	94382928	12 MILE ANCHORAGE NEW ORLEANS HARBOR MILE 81.5 ON LMR	12 MILE ANCHORAGE NEW ORLEANS HARBOR MILE 81.5 ON LMR		ERNS
NEW ORLEANS	94381294	MILE 93 MISSISSIPPI RIVER	MILE 93 MISSISSIPPI RIVER		ERNS
NEW ORLEANS	94378197	12 MILE ANCHORAGE ON THE MISSISSIPPI RIVER	12 MILE ANCHORAGE ON THE MISSISSIPPI RIVER		ERNS
NEW ORLEANS	99622653	1 MILE NORTH OF IRISH BAYOU/ALONE HWY 11 BRIDGE	1 MILE NORTH OF IRISH BAYOU/ALONE HWY 11 BRIDGE		ERNS
NEW ORLEANS	99620848	MILE 24 ICW	MILE 24 ICW		ERNS
NEW ORLEANS	94377164	MILE MARKER 1 ON LOWER MISSISSIPPI RIVER	MILE MARKER 1 ON LOWER MISSISSIPPI RIVER		ERNS
NEW ORLEANS	94377090	MILE 15	MILE 15		ERNS
NEW ORLEANS	94376843	MILE 90	MILE 90		ERNS
NEW ORLEANS	94361199	MILE 5 ON THE HARVEY CANAL AT BARNETT MARINE	MILE 5 ON THE HARVEY CANAL AT BARNETT MARINE		ERNS
NEW ORLEANS	94358349	MILE 103 MISSISSIPPI RIVER	MILE 103 MISSISSIPPI RIVER		ERNS
NEW ORLEANS	93350857	MILE 85 NINE MILE ANCHORAGE	MILE 85 NINE MILE ANCHORAGE		ERNS
NEW ORLEANS	93346387	I-10 MILE 252	I-10 MILE 252		ERNS
NEW ORLEANS	97414186	12 MILE ANCHORAGE MISSISSIPPI RIVER	12 MILE ANCHORAGE MISSISSIPPI RIVER		ERNS
NEW ORLEANS	98450552	MILE MARKER 150.5 LOWER MISSISSIPPI	MILE MARKER 150.5 LOWER MISSISSIPPI		ERNS
NEW ORLEANS	98468819	9 MILE ANCHORAGE MISSISSIPPI RIVER 85.0 FROM AHP	9 MILE ANCHORAGE MISSISSIPPI RIVER 85.0 FROM AHP		ERNS
NEW ORLEANS	99614924	MILE MARKER 98	MILE MARKER 98		ERNS
NEW ORLEANS	93343082	MILE MARKER 157 LOWER MISSISSIPPI RIVER	MILE MARKER 157 LOWER MISSISSIPPI RIVER		ERNS
NEW ORLEANS	93342382	MILE MARKER 103.3 FOOT OF CARROLLTON AVE	MILE MARKER 103.3 FOOT OF CARROLLTON AVE		ERNS
NEW ORLEANS	93341950	MILE 85 W. BANK LOWER MISSISSIPPI RIVER	MILE 85 W. BANK LOWER MISSISSIPPI RIVER		ERNS
NEW ORLEANS	97411974	MILE 91 LOWER MISSISSIPPI RIVER WEST BANK	MILE 91 LOWER MISSISSIPPI RIVER WEST BANK		ERNS
NEW ORLEANS	97411970	MILE 91 LOWER MISSISSIPPI RDB	MILE 91 LOWER MISSISSIPPI RDB		ERNS
NEW ORLEANS	99642376	12 MILE POINT ANCHORAGE	12 MILE POINT ANCHORAGE		ERNS
NEW ORLEANS	99642374	12 MILE POINT ANCHORAGE	12 MILE POINT ANCHORAGE		ERNS
NEW ORLEANS	92285476	MILE 4 THROUGH 10	MILE 4 THROUGH 10		ERNS
NEW ORLEANS	92285051	MILE MARKER 92.5	MILE MARKER 92.5		ERNS
NEW ORLEANS	92284739	MILE 95 MISSISSIPPI RIVER	MILE 95 MISSISSIPPI RIVER		ERNS
NEW ORLEANS	92282603	MILE MARKER 84	MILE MARKER 84		ERNS
NEW ORLEANS	92265692	MILE MARKER 92	MILE MARKER 92		ERNS
NEW ORLEANS	92257933	MILE MARKER 99.4	MILE MARKER 99.4		ERNS
NEW ORLEANS	92254589	MILE MARKER 99.4	MILE MARKER 99.4		ERNS
NEW ORLEANS	93308864	9 MILE ANCHORAGE MISSISSIPPI RIVER	9 MILE ANCHORAGE MISSISSIPPI RIVER		ERNS
NEW ORLEANS	91228332	MILE MARKER 73 MISSISSIPPI RIVER	MILE MARKER 73 MISSISSIPPI RIVER		ERNS
NEW ORLEANS	91228280	MILE MARKER 90	MILE MARKER 90		ERNS
NEW ORLEANS	99645759	MILE 104.7	MILE 104.7		ERNS
NEW ORLEANS	91205368	12 MILE ANCHORAGE MISSISSIPPI RIVER	12 MILE ANCHORAGE MISSISSIPPI RIVER		ERNS
NEW ORLEANS	91201227	MILE 118 ON THE LOWER MISSISSIPPI	MILE 118 ON THE LOWER MISSISSIPPI		ERNS
NEW ORLEANS	99642440	12 MILE POINT ANCHORAGE	12 MILE POINT ANCHORAGE		ERNS
NEW ORLEANS	99620935	MILE 89 MISSISSIPPI RIVER	MILE 89 MISSISSIPPI RIVER		ERNS
NEW ORLEANS	99638868	MILE MARKER 107.3 LEFT DESCENDING BANK MISSISSIPPI RIVER	MILE MARKER 107.3 LEFT DESCENDING BANK MISSISSIPPI RIVER		ERNS
NEW ORLEANS	99639751	MILE 101.5 MISSISSIPPI RIVER 100 WALNUT ST	MILE 101.5 MISSISSIPPI RIVER 100 WALNUT ST		ERNS

City	EDR ID	Site Name	Site Address	Zip	Database(s)
NEW ORLEANS	98432198	MILE MARKER 95.6 MISSISSIPPI RIVER	MILE MARKER 95.6 MISSISSIPPI RIVER		ERNS
NEW ORLEANS	97406107	MILE 95, LMR	MILE 95, LMR		ERNS
NEW ORLEANS	99638159	MILE MARKER 63 TO 66 LOWER MISS. RIVER LAT/LONG UNKNOWN	MILE MARKER 63 TO 66 LOWER MISS. RIVER LAT/LONG UNKNOWN		ERNS
NEW ORLEANS	2001559118	.5 MILE ABOVE ALGERS POINT	.5 MILE ABOVE ALGERS POINT	0	ERNS
NEW ORLEANS	2001558670	MILE POST A826	MILE POST A826	0	ERNS
NEW ORLEANS	2000547955	MILE 115 MISSISSIPPI RIVER	MILE 115 MISSISSIPPI RIVER	0	ERNS
NEW ORLEANS	2000539817	MILE MARKER 99 & 96	MILE MARKER 99 & 96	0	ERNS
NEW ORLEANS	2000539188	MILE MARKER 9192	MILE MARKER 9192	0	ERNS
NEW ORLEANS	2000533781	MILE MARKER 116.7	MILE MARKER 116.7	0	ERNS
NEW ORLEANS	2000533777	MILE MARKER 116	MILE MARKER 116	0	ERNS
NEW ORLEANS	2000533016	MILE 87 ON THE LOWER	MILE 87 ON THE LOWER	0	ERNS
NEW ORLEANS	2000532088	MILE MARK 98.5	MILE MARK 98.5	0	ERNS
NEW ORLEANS	2000523731	MILE 102	MILE 102	0	ERNS
NEW ORLEANS	2002600684	MILE POST: NO195.6	MILE POST: NO195.6	0	ERNS
NEW ORLEANS	2004725543	MILEMARKER 137	MILEMARKER 137		ERNS
NEW ORLEANS	2005600584	MILEPOST 000801	MILEPOST 000801		ERNS
NEW ORLEANS	2005709735	MILEPOST 7.6NT	MILEPOST 7.6NT		HMIRS
NEW ORLEANS	91229824	MILEPOST NO 194.5	MILEPOST NO 194.5		ERNS
NEW ORLEANS	98457166	MILEPOST:194.7	MILEPOST:194.7		ERNS
NEW ORLEANS	984353781	MILEPOST:UNKNOWN ADDRESS:JEFFERSON HWY	MILEPOST:UNKNOWN ADDRESS:JEFFERSON HWY		ERNS
NEW ORLEANS	98443981	5 MILES SOUTH OF THE RIG IN LAKE BORNE	5 MILES SOUTH OF THE RIG IN LAKE BORNE		ERNS
NEW ORLEANS	96491477	L. MISS RIVER MM 60 ACROSS ENTIRE RIVER	L. MISS RIVER MM 60 ACROSS ENTIRE RIVER		ERNS
NEW ORLEANS	93348792	MISS RIVER NEAR AVONDALE SHIPYARD MILE UNKNOWN	MISS RIVER NEAR AVONDALE SHIPYARD MILE UNKNOWN		ERNS
NEW ORLEANS	90162253	MISSISSIPPI RIVER AT THE UPPER KENNER BEND ANCHORAGE.	MISSISSIPPI RIVER AT THE UPPER KENNER BEND ANCHORAGE.		ERNS
NEW ORLEANS	2005628021	MISSISSIPPI RIVER	MISSISSIPPI RIVER		ERNS
NEW ORLEANS	96515706	MISSISSIPPI RIVER MILE MARKER 88	MISSISSIPPI RIVER MILE MARKER 88		ERNS
NEW ORLEANS	98444455	MISSISSIPPI RIVER MM 115	MISSISSIPPI RIVER MM 115		ERNS
NEW ORLEANS	99637227	MISSISSIPPI RIVER MILE MARKER 94	MISSISSIPPI RIVER MILE MARKER 94		ERNS
NEW ORLEANS	97410355	MISSISSIPPI RIVER MM:97 RIVERWALK	MISSISSIPPI RIVER MM:97 RIVERWALK		ERNS
NEW ORLEANS	96491465	MISSISSIPPI RIVER GENERAL ANCHORAGE	MISSISSIPPI RIVER GENERAL ANCHORAGE		ERNS
NEW ORLEANS	94391837	MISSISSIPPI RIVER USN NAVEAL SUPPORT ACTIVY	MISSISSIPPI RIVER USN NAVEAL SUPPORT ACTIVY		ERNS
NEW ORLEANS	98457139	MISSISSIPPI RIVER MILE MARKER:95 LEFT DESCENDING BANK	MISSISSIPPI RIVER MILE MARKER:95 LEFT DESCENDING BANK		ERNS
NEW ORLEANS	98448527	MISSISSIPPI RIVER MILE MARKER:100	MISSISSIPPI RIVER MILE MARKER:100		ERNS
NEW ORLEANS	98442785	MISSISSIPPI RIVER MM:104	MISSISSIPPI RIVER MM:104		ERNS
NEW ORLEANS	94370807	MISSISSIPPI RIVER	MISSISSIPPI RIVER		ERNS
NEW ORLEANS	94365768	MISSISSIPPI RIVER	MISSISSIPPI RIVER		ERNS
NEW ORLEANS	94360279	MISSISSIPPI RIVER MILE 45.5	MISSISSIPPI RIVER MILE 45.5		ERNS
NEW ORLEANS	98449864	MISSISSIPPI RIVER AT 9MI ANCHORAGE ON THE LEFT DESCENDING BA	MISSISSIPPI RIVER AT 9MI ANCHORAGE ON THE LEFT DESCENDING BA		ERNS
NEW ORLEANS	99614163	MISSISSIPPI RIVER ALGIERS LOCKS 1/8 MILE DOWNRIVER ON WEST B	MISSISSIPPI RIVER ALGIERS LOCKS 1/8 MILE DOWNRIVER ON WEST B		ERNS
NEW ORLEANS	93338792	MISSISSIPPI RIVER MI 95 RDB	MISSISSIPPI RIVER MI 95 RDB		ERNS

City	EDR ID	Site Name	Site Address	Zip	Database(s)
NEW ORLEANS	93337798	MISSISSIPPI RIVER MILE 103	MISSISSIPPI RIVER MILE 103		ERNS
NEW ORLEANS	93330603	MISSISSIPPI RIVER MILEMARKER 95	MISSISSIPPI RIVER MILEMARKER 95		ERNS
NEW ORLEANS	93313615	MISSISSIPPI RIVER	MISSISSIPPI RIVER		ERNS
NEW ORLEANS	92293328	MISSISSIPPI RIVER NEAR BOLLINGER SHIPYARD	MISSISSIPPI RIVER NEAR BOLLINGER SHIPYARD		ERNS
NEW ORLEANS	92264590	MISSISSIPPI RIVER GOVERNOR NICHOL STREET	MISSISSIPPI RIVER GOVERNOR NICHOL STREET		ERNS
NEW ORLEANS	92261575	MISSISSIPPI RIVER MILE 102.5	MISSISSIPPI RIVER MILE 102.5		ERNS
NEW ORLEANS	92258205	MISSISSIPPI RIVER NEAR NAVSTA NEW ORLEANS	MISSISSIPPI RIVER NEAR NAVSTA NEW ORLEANS		ERNS
NEW ORLEANS	98460691	MISSISSIPPI RIVER MM:33 CRESENT TOWNING	MISSISSIPPI RIVER MM:33 CRESENT TOWNING		ERNS
NEW ORLEANS	99651377	MISSISSIPPI RIVER MILE 95 CANAL ST DOCK	MISSISSIPPI RIVER MILE 95 CANAL ST DOCK		ERNS
NEW ORLEANS	98469127	MISSISSIPPI RIVER MM:99.8	MISSISSIPPI RIVER MM:99.8		ERNS
NEW ORLEANS	93304759	MISSISSIPPI RIVER MILE 96.7	MISSISSIPPI RIVER MILE 96.7		ERNS
NEW ORLEANS	91240624	MISSISSIPPI RIVER MILE 80	MISSISSIPPI RIVER MILE 80		ERNS
NEW ORLEANS	99609238	MISSISSIPPI R/M 107	MISSISSIPPI R/M 107		ERNS
NEW ORLEANS	91226675	MISSISSIPPI RIVER 12 MILE ANCHORAGE	MISSISSIPPI RIVER 12 MILE ANCHORAGE		ERNS
NEW ORLEANS	91209289	MISSISSIPPI RIVER MILE 88.8	MISSISSIPPI RIVER MILE 88.8		ERNS
NEW ORLEANS	90187504	MISSISSIPPI RIVER MILE 113	MISSISSIPPI RIVER MILE 113		ERNS
NEW ORLEANS	96489440	MISSISSIPPI RIVER MM 87.2 TO 86.5	MISSISSIPPI RIVER MM 87.2 TO 86.5		ERNS
NEW ORLEANS	2000535614	MISSISSIPPI RIVER-127	MISSISSIPPI RIVER-127	0	ERNS
NEW ORLEANS	2002616302	MISSISSIPPI RIVER	MISSISSIPPI RIVER	0	ERNS
NEW ORLEANS	2002614940	MISSISSIPPI RIVER 93.5 LDB	MISSISSIPPI RIVER 93.5 LDB	0	ERNS
NEW ORLEANS	93312583	MOBIL CHALMETTE DOCK	MOBIL CHALMETTE DOCK		ERNS
NEW ORLEANS	90181334	MONTICELLO AND PALM STREETS	MONTICELLO AND PALM STREETS		ERNS
NEW ORLEANS	91210667	MORRISON YARD INDUSTRIAL CANAL	MORRISON YARD INDUSTRIAL CANAL		ERNS
NEW ORLEANS	90189597	MORRISON RD. WHARF	MORRISON RD. WHARF		ERNS
NEW ORLEANS	96496952	MOUTH OF THE MISSISSIPPI RIVER / BURRWOOD BAYOU	MOUTH OF THE MISSISSIPPI RIVER / BURRWOOD BAYOU		ERNS
NEW ORLEANS	2005613223	MUNICIPAL YACHT HARBOR WEST	MUNICIPAL YACHT HARBOR WEST		ERNS
NEW ORLEANS	96494726	MUNICIPAL YACT HARBOR	MUNICIPAL YACT HARBOR		ERNS
NEW ORLEANS	99627463	MUNICIPAL SOUTHERN YACHT CLUB	MUNICIPAL SOUTHERN YACHT CLUB		ERNS
NEW ORLEANS	99651397	MUNICIPLE YACHT HARBOR NORTHWEST CORNER THE MARINA	MUNICIPLE YACHT HARBOR NORTHWEST CORNER OF THE MARINA		ERNS
NEW ORLEANS	2005633366	NAPOLEON WARF	NAPOLEON WARF		ERNS
NEW ORLEANS	2003644777	NAPOLEON AVENUE	NAPOLEON AVENUE		ERNS
NEW ORLEANS	2000528609	NAPOLEON BERTH B	NAPOLEON BERTH B	0	ERNS
NEW ORLEANS	90184052	NASHVILLE AVE WHARF	NASHVILLE AVE WHARF		ERNS
NEW ORLEANS	2005623930	NASHVILLE WARF A	NASHVILLE WARF A		ERNS
NEW ORLEANS	S106910245	P&O PORTS LA INC - NASHVILLE WHARF & DERRICK FLEET	NASHVILLE ST. WHARF NEW ORLEANS		SPILLS
NEW ORLEANS	2005627081	NASHVILLE WARF A	NASHVILLE WARF A		ERNS
NEW ORLEANS	8871364	NASHVILLE AVE WARF	NASHVILLE AVE WARF		ERNS
NEW ORLEANS	8869825	NASHVILLE AVE WHARF	NASHVILLE AVE WHARF		ERNS
NEW ORLEANS	2004730780	NASHVILLE NAPOLEON WHARF	NASHVILLE NAPOLEON WHARF		ERNS
NEW ORLEANS	984644540	NASHVILLE C OPEN WHARF RIVERSIDE	NASHVILLE C OPEN WHARF RIVERSIDE		ERNS
NEW ORLEANS	876456	NASHVILLE AVENUE WARF, SECTION 108	NASHVILLE AVENUE WARF, SECTION 108		ERNS
NEW ORLEANS	984473960	NASHVILLE AVE WHARF	NASHVILLE AVE WHARF		ERNS
NEW ORLEANS	97091249		NASHVILLE AVE/COFFEE DRIVE		HMIRS
NEW ORLEANS	877149	NASHVILLE ST WHARF IMPERIAL	NASHVILLE ST WHARF IMPERIAL		ERNS

City	EDR ID	Site Name	Site Address	Zip	Database(s)
NEW ORLEANS	93329006	NASHVILLE AVE WHARF	NASHVILLE AVE WHARF		ERNS
NEW ORLEANS	93328700	NASHVILLE WHARF MISSISSIPI RIVER MM 95	NASHVILLE WHARF MISSISSIPI RIVER MM 95		ERNS
NEW ORLEANS	2003656611	NASHVILLE AVENUE WHARF	NASHVILLE AVENUE WHARF		ERNS
NEW ORLEANS	2003656605	NASHVILLE AVE WARF C	NASHVILLE AVE WARF C		ERNS
NEW ORLEANS	96485774	NASHVILLE AVE DOCK	NASHVILLE AVE DOCK		ERNS
NEW ORLEANS	96481504	NASHVILLE AVE	NASHVILLE AVE		ERNS
NEW ORLEANS	92253199	NASHVILLE AVE WHARF	NASHVILLE AVE WHARF		ERNS
NEW ORLEANS	96485769	NASHVILLE AVE WHARF MISSISSIPPI RIVER	NASHVILLE AVE WHARF MISSISSIPPI RIVER		ERNS
NEW ORLEANS	98433449	NASHVILLE AVE SECTION 120-B PTO TERMINAL	NASHVILLE AVE SECTION 120-B PTO TERMINAL		ERNS
NEW ORLEANS	2002596462	NASHVILLE AVE C	NASHVILLE AVE C	0	ERNS
NEW ORLEANS	91207164	NAVAL AIRSTATION NORTH SIDE OF FIELD	NAVAL AIRSTATION NORTH SIDE OF FIELD		ERNS
NEW ORLEANS	96489276	NAVIGATIONAL CANAL SOUTHERN SCRAP FACILITY	NAVIGATIONAL CANAL SOUTHERN SCRAP FACILITY		ERNS
NEW ORLEANS	98442619	NAVSUPPACT-NEW ORLEANS BUILDING 601 ROOF OF 6TH DECK	NAVSUPPACT-NEW ORLEANS BUILDING 601 ROOF OF 6TH DECK		ERNS
NEW ORLEANS	99636226	NEAR INDUSTRIAL LOCKS AT MISSISSIPPI RIVER BRIDGE TO ALGIERS	NEAR INDUSTRIAL LOCKS AT MISSISSIPPI RIVER BRIDGE TO ALGIERS		ERNS
NEW ORLEANS	2004713992	NEAR LAKESIDE AIRPORT	NEAR LAKESIDE AIRPORT		ERNS
NEW ORLEANS	94389022	NEAR HARVEY LOCKS	NEAR HARVEY LOCKS		ERNS
NEW ORLEANS	93339325	NEAR RIG	NEAR RIG		ERNS
NEW ORLEANS	93338733	NEAR FL AVE BRIDGE	NEAR FL AVE BRIDGE		ERNS
NEW ORLEANS	93309140	NEAR THE SHELL NORCO FACILITY	NEAR THE SHELL NORCO FACILITY		ERNS
NEW ORLEANS	98460975	NEAR URQHART ST AND INNER HARBOR NAVIGATION CANAL	NEAR URQHART ST AND INNER HARBOR NAVIGATION CANAL		ERNS
NEW ORLEANS	90186807	NEAR INTERSECTION OF ALMONASTER STREET AN OLD GENTILLY STRE	NEAR INTERSECTION OF ALMONASTER STREET AND OLD GENTILLY STRE		ERNS
NEW ORLEANS	89130105	NEW ORLEANS AIRPORT	NEW ORLEANS AIRPORT		ERNS
NEW ORLEANS	89130092	NEW ORLEANS	NEW ORLEANS		ERNS
NEW ORLEANS	8869826	NEW ORLEANS DOCK	NEW ORLEANS DOCK		ERNS
NEW ORLEANS	98418180	NEW ORLEANS GENERAL ANCHORAGE MM 90 - MISSISSIPPI RIV	NEW ORLEANS GENERAL ANCHORAGE MM 90 - MISSISSIPPI RIV		ERNS
NEW ORLEANS	2004716464	NEW BASIN CANAL	NEW BASIN CANAL		ERNS
NEW ORLEANS	94403725	NEW ORLEANS YARD	NEW ORLEANS YARD		ERNS
NEW ORLEANS	94391012	NEW ORLEANS LAKE FRONT AIR PORT	NEW ORLEANS LAKE FRONT AIR PORT		ERNS
NEW ORLEANS	99648741	NEW CANAL	NEW CANAL		ERNS
NEW ORLEANS	99620287	NEW ORLEANS YARD 2101 FERDINAND STREET	NEW ORLEANS YARD 2101 FERDINAND STREET		ERNS
NEW ORLEANS	2003133940		NEW ORLEANS INTERNATIONAL (MSY		HMIRS
NEW ORLEANS	S106907706	DELGADO COMMUNITY COLLEGE	NEW ORLEANS CENTER FOR SCIENCE AND MATH ON DELGADO		SPILLS
NEW ORLEANS	94354766	NEW ORLEANS GENERAL ANCHORAGE	NEW ORLEANS GENERAL ANCHORAGE		ERNS
NEW ORLEANS	96480123	NEW ORLEANS MILEPOST NO195.6	NEW ORLEANS MILEPOST NO195.6		ERNS
NEW ORLEANS	99625674	NEW ORLEANS MUNICIPAL YACHT HARBOR NORTHEAST PIER	NEW ORLEANS MUNICIPAL YACHT HARBOR NORTHEAST PIER		ERNS
NEW ORLEANS	87836	NEW ORLEANS MARINE CONTRATOR/3105 FRANCE RD	NEW ORLEANS MARINE CONTRATOR/3105 FRANCE RD		ERNS
NEW ORLEANS	99642549	NEW CANAL	NEW CANAL		ERNS
NEW ORLEANS	2000546691	NEW ORLEANS HARBOR	NEW ORLEANS HARBOR	0	ERNS
NEW ORLEANS	2000543851	NEW ORLEANS GENERAL	NEW ORLEANS GENERAL	0	ERNS
NEW ORLEANS	2000536550	NEW ORLEANS MUNICIPAL	NEW ORLEANS MUNICIPAL	0	ERNS

City	EDR ID	Site Name	Site Address	Zip	Database(s)
NEW ORLEANS	2000530361	NEW ORLEANS YARD	NEW ORLEANS YARD	0	ERNS
NEW ORLEANS	98419511	NEXT TO DRYDOCK #2	NEXT TO DRYDOCK #2		ERNS
NEW ORLEANS	94398597	NINE MILE ANCHORAGE	NINE MILE ANCHORAGE		ERNS
NEW ORLEANS	89107129	MP: NO 195.6	MP: NO 195.6		ERNS
NEW ORLEANS	89103899	MP NO 195.6	MP NO 195.6		ERNS
NEW ORLEANS	8870690	MP NO 195.6	MP NO 195.6		ERNS
NEW ORLEANS	89124443	MP NO194.5	MP NO194.5		ERNS
NEW ORLEANS	90157162	NOMC COMPANY 3501 FRANCE RD. BERTH NO. 5	NOMC COMPANY 3501 FRANCE RD. BERTH NO. 5		ERNS
NEW ORLEANS	2000029968		NOPB MAIN TRACK MP#2		HMIRS
NEW ORLEANS	2000029967		NOPB MAIN TRACK MP#2		HMIRS
NEW ORLEANS	90172145	NORFOLK SOUTHERN YARDS	NORFOLK SOUTHERN YARDS		ERNS
NEW ORLEANS	89109327	NORFOLK SOUTHERN YARD	NORFOLK SOUTHERN YARD		ERNS
NEW ORLEANS	S106908614	NORFOLK SOUTHERN CORP - ALABAMA GREAT SOUTHERN RAI	NORFOLK SOUTHERN RAILROAD 2101 ST. FERDINAND ST.		SPILLS
NEW ORLEANS	S106907722	NORFOLK SOUTHERN RAILROAD	NORFOLK SOUTHERN RAILWAY COMPANY 21010 ST FERDINA		SPILLS
NEW ORLEANS	91050291		NORFOLK SOUTHERN YARD		HMIRS
NEW ORLEANS	91204329	NORFOLK SOUTHERN RAILYARD	NORFOLK SOUTHERN RAILYARD		ERNS
NEW ORLEANS	90189131	NORFOLK SOUTHERN YARD	NORFOLK SOUTHERN YARD		ERNS
NEW ORLEANS	8864439	NORRIS YARD/ MP A826	NORRIS YARD/ MP A826		ERNS
NEW ORLEANS	984664930	NOT A NS RAILCAR	NOT A NS RAILCAR		ERNS
NEW ORLEANS	2001562247	NUMBER 1 STARS AND STRIPES BLVD.	NUMBER 1 STARS AND STRIPES BLVD.	0	ERNS
NEW ORLEANS	2002609685	NUMBER 2 CANAL STREET	NUMBER 2 CANAL STREET	0	ERNS
NEW ORLEANS	96508139	OCSG O317, BLOCK 47, EUGENE ISLAND	OCSG O317, BLOCK 47, EUGENE ISLAND		ERNS
NEW ORLEANS	96499407	OCSG 0174	OCSG 0174		ERNS
NEW ORLEANS	96070755		OCTAVIA ST AND COFFEE RD		HMIRS
NEW ORLEANS	2000522425	OFF LINCOLN BEACH	OFF LINCOLN BEACH	0	ERNS
NEW ORLEANS	93328830	LA OFFSHORE OIL PORT 19 MILES SOUTH OF CAMINDA	LA OFFSHORE OIL PORT 19 MILES SOUTH OF CAMINDA		ERNS
NEW ORLEANS	2002596429	OLAND ST	OLAND ST	0	ERNS
NEW ORLEANS	8866367	OLD DANZIGER BRIDGE AT INDUSTRIAL CANAL & U.S. HWY 90	OLD DANZIGER BRIDGE AT INDUSTRIAL CANAL & U.S. HWY 90		ERNS
NEW ORLEANS	2005705468	12169 OLD GENTILLY RD	12169 OLD GENTILLY RD		HMIRS
NEW ORLEANS	97010017		12169 OLD BENTILY RD		HMIRS
NEW ORLEANS	91080393		OLD GENTILLY RD		HMIRS
NEW ORLEANS	90070270		OLD GENTILLY ROAD		HMIRS
NEW ORLEANS	90050627		OLD GENTILLY RD		HMIRS
NEW ORLEANS	90020522		OLD GENTILLY RD		HMIRS
NEW ORLEANS	S106906668	PORT OF NEW ORLEANS	OLD ILLINOIS CENTRAL CANADIAN NATIONAL PROPERTY R		SPILLS
NEW ORLEANS	2005705939	12169 OLD GENTILLY ROAD	12169 OLD GENTILLY ROAD		HMIRS
NEW ORLEANS	984185311	OLIVER YARD MILE 195.6	OLIVER YARD MILE 195.6		ERNS
NEW ORLEANS	89123378	OLIVER YARD	OLIVER YARD		ERNS
NEW ORLEANS	89106652	OLIVER RAILYARD DISPATCHER: (205) 951-4788/BIRMINGHAM, AL	OLIVER RAILYARD DISPATCHER: (205) 951-4788/BIRMINGHAM, AL		ERNS
NEW ORLEANS	89106081	OLIVER RAIL YARD	OLIVER RAIL YARD		ERNS
NEW ORLEANS	89104837	OLIVER YARDS	OLIVER YARDS		ERNS
NEW ORLEANS	875344	OLIVER YARD MP 195.6 NO	OLIVER YARD MP 195.6 NO		ERNS
NEW ORLEANS	2005606774	OLIVER YARD	OLIVER YARD		ERNS

City	EDR ID	Site Name	Site Address	Zip	Database(s)
NEW ORLEANS	8865462	OLIVER RAILYARD	OLIVER RAILYARD		ERNS
NEW ORLEANS	8857671	OLIVER YARD; MP NO195	OLIVER YARD; MP NO195		ERNS
NEW ORLEANS	8853785	OLIVER YARD	OLIVER YARD		ERNS
NEW ORLEANS	2003639953	OLIVER YARD	OLIVER YARD		ERNS
NEW ORLEANS	93300180	OLIVER YARD	OLIVER YARD		ERNS
NEW ORLEANS	2000670224	ORAGE	ORAGE		ERNS
NEW ORLEANS	99650655	ORGULF ALGIERIS FLEET	ORGULF ALGIERIS FLEET		ERNS
NEW ORLEANS	92295803	ORGULF FLEET	ORGULF FLEET		ERNS
NEW ORLEANS	S106907227	ORLEANS PARISH SCHOOL BOARD - NEW ORLEANS PUBLIC	ORLEANS PARISH SCHOOL BOARD 4300 ALMONASTER AVE		SPILLS
NEW ORLEANS	98427365	ORLEANS MARINA PIER 4 SLIP 4 LAKE SHORE DRIVE	ORLEANS MARINA PIER 4 SLIP 4 LAKE SHORE DRIVE		ERNS
NEW ORLEANS	99643428	ORLEANS YARD	ORLEANS YARD		ERNS
NEW ORLEANS	2003645332	ORLEANS MARINA	ORLEANS MARINA		ERNS
NEW ORLEANS	2003644646	ORLEANS MARINA	ORLEANS MARINA		ERNS
NEW ORLEANS	99614111	ORLEANS MARINA ON LAKE PONCHARTRAIN	ORLEANS MARINA ON LAKE PONCHARTRAIN		ERNS
NEW ORLEANS	2000530216	ORLEANS MUNICIPAL	ORLEANS MUNICIPAL	0	ERNS
NEW ORLEANS	984547021	& OTHER CHEMICALS IN UNSAFE CALLER STATES CO. STORING ACETON	& OTHER CHEMICALS IN UNSAFE CALLER STATES CO. STORING ACETON		ERNS
NEW ORLEANS	93335185	OUTLET MISSISSIPPI .5 MILES FROM THE FLORIDA	OUTLET MISSISSIPPI .5 MILES FROM THE FLORIDA		ERNS
NEW ORLEANS	8867966	PACIFIC MOLASSES	PACIFIC MOLASSES		ERNS
NEW ORLEANS	96080413		PACKARD & CHICKESAW		HMIRS
NEW ORLEANS	2002618223	PALMETTO OVERPASS	PALMETTO OVERPASS	0	ERNS
NEW ORLEANS	92290577	PARISH ROAD	PARISH ROAD		ERNS
NEW ORLEANS	99638113	5353 PARRISH RD	5353 PARRISH RD		ERNS
NEW ORLEANS	89119141	SOUTH PASS BLOCK 69	SOUTH PASS BLOCK 69		ERNS
NEW ORLEANS	984547020	ST. PATRICK STREET	ST. PATRICK STREET		ERNS
NEW ORLEANS	96477202	PAULINE ST. WHARF	PAULINE ST. WHARF		ERNS
NEW ORLEANS	93338063	PAULINE ST WARF	PAULINE ST WARF		ERNS
NEW ORLEANS	S108005991	FALSTAFF BREWERY BUILDING	2601 PERDIDO ST. AND 2600 GRAVIER ST.		SPILLS, VCP
NEW ORLEANS	S106908889	ENTERGY NEW ORLEANS INC - MICHOUD PLANT	4708 PERLITA ST NEW ORLEANS		SPILLS
NEW ORLEANS	96483046	PERRY ST WHARF MISSISSIPPI RIVER	PERRY ST WHARF MISSISSIPPI RIVER		ERNS
NEW ORLEANS	2000519633	PERRY ST WHARF	PERRY ST WHARF	0	ERNS
NEW ORLEANS	2001552480	1664 SOUTH PETER ST.	1664 SOUTH PETER ST.	0	ERNS
NEW ORLEANS	2000537761	ST. PETER AND NORTH VILLERE	ST. PETER AND NORTH VILLERE	0	ERNS
NEW ORLEANS	94392959	PETRO UNITED SUNSHINE MM 203.9 LMR	PETRO UNITED SUNSHINE MM 203.9 LMR	00000	ERNS
NEW ORLEANS	98431021	PIER TWO SLIP 50	PIER TWO SLIP 50		ERNS
NEW ORLEANS	98447682	19 FT PLEASURE CRAFT / VESSEL GROUNDED AND BURNED TO WATERLI	19 FT PLEASURE CRAFT / VESSEL GROUNDED AND BURNED TO WATERLI		ERNS
NEW ORLEANS	2000534495	POB 3248	POB 3248	0	ERNS
NEW ORLEANS	S108070691	PROPOSED ICEHOUSE RESIDENCES	POEYFARRE AND CONSTANCE STREETS		VCP
NEW ORLEANS	93337980	9 MI POINT ON LOWER MISS LPL LOWER DOCK	9 MI POINT ON LOWER MISS LPL LOWER DOCK		ERNS
NEW ORLEANS	2000670798	POLAND STREET WARTH BERTH 3	POLAND STREET WARTH BERTH 3		ERNS
NEW ORLEANS	8856062	POLAND ST WHARF	POLAND ST WHARF		ERNS
NEW ORLEANS	8717262	POLAND AVE WHARF SEC 1	POLAND AVE WHARF SEC 1		ERNS
NEW ORLEANS	96516291	POLAND ST WHARF	POLAND ST WHARF		ERNS

City	EDR ID	Site Name	Site Address	Zip	Database(s)
NEW ORLEANS	91236235	POLAND AVE WHARF	POLAND AVE WHARF		ERNS
NEW ORLEANS	2002596415	POLAND STREET WHARF	POLAND STREET WHARF	0	ERNS
NEW ORLEANS	92269416	POLLAND STREET WHARF	POLLAND STREET WHARF		ERNS
NEW ORLEANS	97414044	PORT OF NEW ORLEANS 3501 FRANCE RD BERTH 6	PORT OF NEW ORLEANS 3501 FRANCE RD BERTH 6		ERNS
NEW ORLEANS	92298782	PORT OF NEW ORLEANS	PORT OF NEW ORLEANS		ERNS
NEW ORLEANS	99642494	PORT SIDE CONVENTION CENTER THALIA ST WHARF	PORT SIDE CONVENTION CENTER THALIA ST WHARF		ERNS
NEW ORLEANS	2000519536	PORT OF NEW ORLEANS	PORT OF NEW ORLEANS	0	ERNS
NEW ORLEANS	1008341403	RIVERWALK MALL RADIATION RESPONSE	POYDRAS STREET		CERCLIS
NEW ORLEANS	99614925	POYDRAS ST WHARF SECTION 120	POYDRAS ST WHARF SECTION 120		ERNS
NEW ORLEANS	90187847	POYDRAS STREET DOCK MISSISSIPPI RIVER MM 97	POYDRAS STREET DOCK MISSISSIPPI RIVER MM 97		ERNS
NEW ORLEANS	2000671715	PPI RIVER-127 UNION CARBIDE DOCK	PPI RIVER-127 UNION CARBIDE DOCK		ERNS
NEW ORLEANS	89111382	PRESS STREET DOCK	PRESS STREET DOCK		ERNS
NEW ORLEANS	96496903	PRESS ST WHARF USS CABOT	PRESS ST WHARF USS CABOT		ERNS
NEW ORLEANS	92274260	PRESS STREET WHARF	PRESS STREET WHARF		ERNS
NEW ORLEANS	2000537450	PRESS STREET WHARF	PRESS STREET WHARF	0	ERNS
NEW ORLEANS	90164488	PUBLIC GRAIN ELEVATOR MISSISSIPPI RIV MILE 103	PUBLIC GRAIN ELEVATOR MISSISSIPPI RIV MILE 103		ERNS
NEW ORLEANS	97417344	PUBLIC DOCK ON ALABO ST	PUBLIC DOCK ON ALABO ST		ERNS
NEW ORLEANS	S107566118	EDWARD LEVY METALS	SOUTHEAST QUADRANT OF EARHART BLVD. / CLAIRBORE		VCP
NEW ORLEANS	96120630		RAIL YARD		HMIRS
NEW ORLEANS	96080340		RAIL YARD		HMIRS
NEW ORLEANS	96051078		RAIL YARD		HMIRS
NEW ORLEANS	96051077		RAIL YARD		HMIRS
NEW ORLEANS	95120718		RAIL YARD		HMIRS
NEW ORLEANS	95090086		RAIL YARD		HMIRS
NEW ORLEANS	95061344		RAIL YARD		HMIRS
NEW ORLEANS	94060538		RAIL YARD		HMIRS
NEW ORLEANS	94060537		RAIL YARD		HMIRS
NEW ORLEANS	92020619		RAIL YARD		HMIRS
NEW ORLEANS	98437668	RAIL MILEPOST 3.7NT	RAIL MILEPOST 3.7NT		ERNS
NEW ORLEANS	96060870		RAILROAD STREET		HMIRS
NEW ORLEANS	97020140		RAILYARD		HMIRS
NEW ORLEANS	95080525		RAILYARD		HMIRS
NEW ORLEANS	99627427	RAM POWELL VK956A PLATFORM: RP OCSG: 6896	RAM POWELL VK956A PLATFORM: RP OCSG: 6896		ERNS
NEW ORLEANS	2005619823	5 RIVER ROAD	5 RIVER ROAD		ERNS
NEW ORLEANS	2000080488		RIVER FRONT ESPLANADE ST		HMIRS
NEW ORLEANS	2000531552	RIVER MILE 95	RIVER MILE 95	0	ERNS
NEW ORLEANS	99636030	RIVERWALK ON LMR AT IMMIGRANTS MONUMENT	RIVERWALK ON LMR AT IMMIGRANTS MONUMENT		ERNS
NEW ORLEANS	2004730273	RIVERWALK	RIVERWALK		ERNS
NEW ORLEANS	2004743040	7323 WEST ROAD WAY	7323 WEST ROAD WAY		ERNS
NEW ORLEANS	876164	NORTH ROAD WAY AND SOUTH ROAD WAY MARINA	NORTH ROAD WAY AND SOUTH ROAD WAY MARINA		ERNS
NEW ORLEANS	2005613594	126 SOUTH ROADWAY	126 SOUTH ROADWAY		ERNS
NEW ORLEANS	2005613095	403 N. ROADWAY	403 N. ROADWAY		ERNS
NEW ORLEANS	2005608812	401 NORTH ROADWAY	401 NORTH ROADWAY		ERNS
NEW ORLEANS	95040890		ROBERT E LEE		HMIRS

City	EDR ID	Site Name	Site Address	Zip	Database(s)
NEW ORLEANS	92271686	ROBIN ST WHARF	ROBIN ST WHARF		ERNS
NEW ORLEANS	2001559893	401 N RODEWAY	401 N RODEWAY	0	ERNS
NEW ORLEANS	974117811	RUPTURED FUEL TANK ON LOCOMOTIVE / BROKEN RAIL / SPEED AND D	RUPTURED FUEL TANK ON LOCOMOTIVE / BROKEN RAIL / SPEED AND D		ERNS
NEW ORLEANS	974117810	RUPTURED LOCOMOTIVE FUEL TANK,BROKEN RAIL,SPEED,DIR UNKNOWN	RUPTURED LOCOMOTIVE FUEL TANK,BROKEN RAIL,SPEED,DIR UNKNOWN		ERNS
NEW ORLEANS	96480499	RUPTURED FUEL TANK INTERMOBILE CRANE/RUPTURED FUEL TANK	RUPTURED FUEL TANK INTERMOBILE CRANE/RUPTURED FUEL TANK		ERNS
NEW ORLEANS	94389667	2 MI S OF HUEY P. LONG BRIDGE	2 MI S OF HUEY P. LONG BRIDGE		ERNS
NEW ORLEANS	S105200868	AGRICULTURE ST LANDFILL	3 MI S OF LAKE PONCHARTRAIN		SHWS, AUL
NEW ORLEANS	2005623761	2101 SAINT FERDINAND ST	2101 SAINT FERDINAND ST		ERNS
NEW ORLEANS	94413596	SAINT ELENA	SAINT ELENA		ERNS
NEW ORLEANS	94397992	SAND ROSE INTERNATIONAL MATEX DOCK NO.8	SAND ROSE INTERNATIONAL MATEX DOCK NO.8		ERNS
NEW ORLEANS	98456833	SATURDAY ISLAND	SATURDAY ISLAND		ERNS
NEW ORLEANS	2000540481	SCHAFFER GROCERY	SCHAFFER GROCERY	0	ERNS
NEW ORLEANS	S105201207	SEAWALL	SEA ISLE		SHWS
NEW ORLEANS	99618326	SEABROOK DRAWBRIDGE BY THE LAKEFRONT, LAK PONTCHARTRAIN	SEABROOK DRAWBRIDGE BY THE LAKEFRONT, LAKE PONTCHARTRAIN		ERNS
NEW ORLEANS	90184338	SEALAND 2700 FRANCE	SEALAND 2700 FRANCE		ERNS
NEW ORLEANS	S106907641	SEEGOTT INC - MAGNOLIA CHEMICALS & SOLVENTS	SEEGOTT INC, MAGNOLIA I-10 BETWEEN KELTON AND BRO		SPILLS
NEW ORLEANS	S106907339	E Z SERVE #2165	E-Z SERVE #2165 11950 HAYNES BLVD. NEW ORLEANS		SPILLS
NEW ORLEANS	S106907303	E Z SERVE #7431	E-Z SERVE STORE #7431 5201 N CLAIBORNE NEW ORLEA		SPILLS
NEW ORLEANS	S105201139	NEW ORLEANS CITY OF - SEVENTH ST INCINERATOR	2117 SEVENTH ST		SHWS
NEW ORLEANS	98423327	SHEEN SIZE: 100FT X 50FT / COLOR: LIGHT	SHEEN SIZE: 100FT X 50FT / COLOR: LIGHT		ERNS
NEW ORLEANS	98462062	SHEEN SIZE: 1/2 MILE X UNKNOWN WIDTH LIGHT IN COLOR	SHEEN SIZE: 1/2 MILE X UNKNOWN WIDTH LIGHT IN COLOR		ERNS
NEW ORLEANS	98448320	SHEEN SIZE:300 FT X 1 MILE COLOR:BLACK	SHEEN SIZE:300 FT X 1 MILE COLOR:BLACK		ERNS
NEW ORLEANS	96481541	SHEEN SIZE: 150 YDS X 20 YDS / STREAKY RAINBOW	SHEEN SIZE: 150 YDS X 20 YDS / STREAKY RAINBOW		ERNS
NEW ORLEANS	98431037	SHEEN SIZE:1500 FT X 15 FT/SILVER IN COLOR/FM PERMITTEDDISCH	SHEEN SIZE:1500 FT X 15 FT/SILVER IN COLOR/FM PERMITTEDDISCH		ERNS
NEW ORLEANS	98425170	SHEEN SIZE: BROKEN ABOUT 20-40 FT WIDE / COLOR: RAINBOW	SHEEN SIZE: BROKEN ABOUT 20-40 FT WIDE / COLOR: RAINBOW		ERNS
NEW ORLEANS	98426271	SHEEN SIZE: 2 MILES X UNK WIDTH	SHEEN SIZE: 2 MILES X UNK WIDTH		ERNS
NEW ORLEANS	98426290	SHEEN SIZE: 5YDS WIDE X 200YDS LONG RAINBOW COLOR	SHEEN SIZE: 5YDS WIDE X 200YDS LONG RAINBOW COLOR		ERNS
NEW ORLEANS	98468666	SHEEN SIZE: POOLED UP NEXT TO USCGC AT ISC NEW ORLEANS / COL	SHEEN SIZE: POOLED UP NEXT TO USCGC AT ISC NEW ORLEANS / COL		ERNS
NEW ORLEANS	98418664	SHEEN SIZE: UNK /COLOR: DARK	SHEEN SIZE: UNK /COLOR: DARK		ERNS
NEW ORLEANS	98447952	SHEEN SIZE: .5 MILE / SPLOTCHY / BLACK AND RAINBOW	SHEEN SIZE: .5 MILE / SPLOTCHY / BLACK AND RAINBOW		ERNS
NEW ORLEANS	98444466	SHEEN SIZE: DESCRIBED AS VERY LARGE/ HAS BEEN DRIFTING DOWN	SHEEN SIZE: DESCRIBED AS VERY LARGE/ HAS BEEN DRIFTING DOWN		ERNS
NEW ORLEANS	98421144	SHEEN SIZE:UNKNOWN / BLACK - RAINBOW	SHEEN SIZE:UNKNOWN / BLACK - RAINBOW		ERNS
NEW ORLEANS	98463268	SHEEN SIZE: DOWN STREAM FROM 3 OR 4 SHIPS IN GENERAL ANCHORA	SHEEN SIZE: DOWN STREAM FROM 3 OR 4 SHIPS IN GENERAL ANCHORA		ERNS

City	EDR ID	Site Name	Site Address	Zip	Database(s)
NEW ORLEANS	96476333	SHEEN SIZE: 500FT+ X 400FT/RAINBOW IN COLOR	SHEEN SIZE: 500FT+ X 400FT/RAINBOW IN COLOR		ERNS
NEW ORLEANS	98455674	SHEEN SIZE: 200 YDS X 10 YDS / COLOR:RAINBOW / WELL HEAD: VE	SHEEN SIZE: 200 YDS X 10 YDS / COLOR:RAINBOW / WELL HEAD: VE		ERNS
NEW ORLEANS	98446517	SHEEN SIZE: PATCHES 2 BY 12 FT / COLOR: BLACK	SHEEN SIZE: PATCHES 2 BY 12 FT / COLOR: BLACK		ERNS
NEW ORLEANS	98442334	SHEEN SIZE: 100 FT X 300 FT / RAINBOWMIXED WITH BLACK OIL	SHEEN SIZE: 100 FT X 300 FT / RAINBOWMIXED WITH BLACK OIL		ERNS
NEW ORLEANS	98452263	SHEEN SIZE: 30 FT CIRCLE BLACK LOOKING OIL	SHEEN SIZE: 30 FT CIRCLE BLACK LOOKING OIL		ERNS
NEW ORLEANS	98449771	SHEEN SIZE:LARGE FROM DOWN STREAM/ COLOR:BLACK/SEAS:NONE/CUR	SHEEN SIZE:LARGE FROM DOWN STREAM/ COLOR:BLACK/SEAS:NONE/CUR		ERNS
NEW ORLEANS	98451671	SHEEN SIZE: 1 MILE LONG FROM BANK TO BANK	SHEEN SIZE: 1 MILE LONG FROM BANK TO BANK		ERNS
NEW ORLEANS	98450495	SHEEN SIZE:UNKNOWN/UNKNOWN	SHEEN SIZE:UNKNOWN/UNKNOWN		ERNS
NEW ORLEANS	98449945	SHEEN SIZE: 10-15 SPOTS ALL OVER RIVER/COLOR: RAINBOW	SHEEN SIZE: 10-15 SPOTS ALL OVER RIVER/COLOR: RAINBOW		ERNS
NEW ORLEANS	98450324	SHEEN SIZE: 2 CITY BLOCKS WIDE COLOR: WHITE	SHEEN SIZE: 2 CITY BLOCKS WIDE COLOR: WHITE		ERNS
NEW ORLEANS	98466185	SHEEN SIZE: 300FT WIDE AND CONTINUOUSDOWN THE RIVER	SHEEN SIZE: 300FT WIDE AND CONTINUOUSDOWN THE RIVER		ERNS
NEW ORLEANS	98466283	SHEEN SIZE: 50 FT X 20 FT / COLOR: UNK / THICK SHEEN	SHEEN SIZE: 50 FT X 20 FT / COLOR: UNK / THICK SHEEN		ERNS
NEW ORLEANS	98467308	SHEEN SIZE:UNKNOWN SIZE / BLACK	SHEEN SIZE:UNKNOWN SIZE / BLACK		ERNS
NEW ORLEANS	98465685	SHEEN SIZE: 10 MILES LONG PLUS COLOR: RAINBOW	SHEEN SIZE: 10 MILES LONG PLUS COLOR: RAINBOW		ERNS
NEW ORLEANS	98452972	SHEEN SIZE: UNKNOWN / BLACK IN COLOR	SHEEN SIZE: UNKNOWN / BLACK IN COLOR		ERNS
NEW ORLEANS	96480601	SHEEN SIZE:.25MI X 100 FT COLOR:RAINBOW	SHEEN SIZE:.25MI X 100 FT COLOR:RAINBOW		ERNS
NEW ORLEANS	96473367	SHEEN SIZE:1.25 MI X 50 YDS/RAINBOW AND WHITE COLOR/WINDS S	SHEEN SIZE:1.25 MI X 50 YDS/RAINBOW AND WHITE COLOR/WINDS S		ERNS
NEW ORLEANS	96484787	SHEEN SIZE:100 FT X 100 FT RAINBOW	SHEEN SIZE:100 FT X 100 FT RAINBOW		ERNS
NEW ORLEANS	98457899	SHEEN SIZE: UNKNOWN / OILY MATERIAL ABOUT 50 METERS	SHEEN SIZE: UNKNOWN / OILY MATERIAL ABOUT 50 METERS		ERNS
NEW ORLEANS	98453863	SHEEN SIZE: 50 BY 150 FT / COLOR: LIGHT	SHEEN SIZE: 50 BY 150 FT / COLOR: LIGHT		ERNS
NEW ORLEANS	96472292	SHEEN SIZE:1100FT X UNKNOWN/RAINBOW	SHEEN SIZE:1100FT X UNKNOWN/RAINBOW		ERNS
NEW ORLEANS	98437731	SHEEN SIZE: BLACK OIL IS AFFECTING A LARGE AREA AROUND CALLE	SHEEN SIZE: BLACK OIL IS AFFECTING A LARGE AREA AROUND CALLE		ERNS
NEW ORLEANS	98458405	SHEEN SIZE: 800FT X 900FT BROKEN SHEEN COLOR: SILVERY / REPO	SHEEN SIZE: 800FT X 900FT BROKEN SHEEN COLOR: SILVERY / REPO		ERNS
NEW ORLEANS	98431219	SHEEN SIZE: UNKNOWN COLOR: BLACK	SHEEN SIZE: UNKNOWN COLOR: BLACK		ERNS
NEW ORLEANS	98434667	SHEEN SIZE:1/2 MILE LONG UNK WIDTH REPORTING PARTY RELAYED T	SHEEN SIZE:1/2 MILE LONG UNK WIDTH REPORTING PARTY RELAYED T		ERNS
NEW ORLEANS	94393056	SHELL NORCO MISSISSIPPI RIVER MILE 125	SHELL NORCO MISSISSIPPI RIVER MILE 125		ERNS
NEW ORLEANS	S106907889	SHELL RETAIL SERVICE STAION	SHELL SERVICE STATION 3494 ESPLANADE AVE.		SPILLS
NEW ORLEANS	S106906955	PARKCHESTER SHELL	SHELL STATION 4840 PARIS AVE. NEW ORLEANS		SPILLS
NEW ORLEANS	S106906778	SHELL OIL CO - UPPER CITY SHELL	SHELL 600 S. CARROLTON NEW ORLEANS		SPILLS
NEW ORLEANS	94406754	SHIPSHOAL BLOCK 118 R, PERMITTED DISCHARGE UPSET,NO.292 518	SHIPSHOAL BLOCK 118 R, PERMITTED DISCHARGE UPSET,NO.292 518		ERNS
NEW ORLEANS	96507218	SOUTH SHORE HARBOR BTWN COVERED SLIPS & PIER #1	SOUTH SHORE HARBOR BTWN COVERED SLIPS & PIER #1		ERNS

City	EDR ID	Site Name	Site Address	Zip	Database(s)
NEW ORLEANS	94407609	SOUTH SHORE HARBOR	SOUTH SHORE HARBOR		ERNS
NEW ORLEANS	94395956	SOUTH SHORE MARINA	SOUTH SHORE MARINA		ERNS
NEW ORLEANS	89123554	2100 SHREVEPORT RD.	2100 SHREVEPORT RD.		ERNS
NEW ORLEANS	98452891	SIZE: 1MI X 200FT/ HEAVY RAINBOW	SIZE: 1MI X 200FT/ HEAVY RAINBOW		ERNS
NEW ORLEANS	2002616526	SLIP 8E. PIER 8	SLIP 8E. PIER 8	0	ERNS
NEW ORLEANS	95120186		SOUTHER PACIFIC E BRIDGE YARD		HMIRS
NEW ORLEANS	S106907585	ENTERGY LA INC - TRANSFORMER SHOP SOUTH	SOUTHERN TRANSFORMER SHOP 222 ELMIRA ST. NEW ORL		SPILLS
NEW ORLEANS	984353780	SPEED UNK	SPEED UNK		ERNS
NEW ORLEANS	98440684	SPILLING DIESEL INTO THE WATER	SPILLING DIESEL INTO THE WATER		ERNS
NEW ORLEANS	S106909930	LA RESEARCH CANCER CONSORTIUM	SQUARE 432 BOUNDED BY: TULANE AVE., CLAIRBORNE AV		SPILLS
NEW ORLEANS	2002608924	2101 STAINT FERDINAIND STREET	2101 STAINT FERDINAIND STREET	0	ERNS
NEW ORLEANS	2005613972	6701 STARS AND STRIPES BLD	6701 STARS AND STRIPES BLD		ERNS
NEW ORLEANS	96496741	NO.1 STARS AND STRIPES PIER #8 & #9 S. SHORE HARBOR MARINA	NO.1 STARS AND STRIPES PIER #8 & #9 S. SHORE HARBOR MARINA		ERNS
NEW ORLEANS	97408593	STARTS AT MURPHY'S OIL ON THE WEST BANK AND GOES TO BOTTOM O	STARTS AT MURPHY'S OIL ON THE WEST BANK AND GOES TO BOTTOM O		ERNS
NEW ORLEANS	91223293	STATE LEASE 1416 BAY MARCHAND 2SE	STATE LEASE 1416 BAY MARCHAND 2SE		ERNS
NEW ORLEANS	96508903	STONE FUEL DOCK ALGIERS CANAL	STONE FUEL DOCK ALGIERS CANAL		ERNS
NEW ORLEANS	96505282	STONE FUEL DOCK MISSISSIPPI RIVER MM:96.5	STONE FUEL DOCK MISSISSIPPI RIVER MM:96.5		ERNS
NEW ORLEANS	96473042	STONE FUEL DOCK MISSISSIPPI RIVER MILE 99	STONE FUEL DOCK MISSISSIPPI RIVER MILE 99		ERNS
NEW ORLEANS	2000544659	STONE OIL DISTRIBUTERS	STONE OIL DISTRIBUTERS	0	ERNS
NEW ORLEANS	2002625861	STONE FUEL DOCK	STONE FUEL DOCK	0	ERNS
NEW ORLEANS	96498378	STONES FUEL DOCK MM: 96, LOWER MISS. RIVER	STONES FUEL DOCK MM: 96, LOWER MISS. RIVER		ERNS
NEW ORLEANS	8715099	STORAGE FACILITY #2	STORAGE FACILITY #2		ERNS
NEW ORLEANS	94392873	7TH STREET WHARF	7TH STREET WHARF		ERNS
NEW ORLEANS	94381661	STUART AND STEVENSON DOCK	STUART AND STEVENSON DOCK		ERNS
NEW ORLEANS	91206879	SUPPORT CENTER NEW ORLEAN	SUPPORT CENTER NEW ORLEAN		ERNS
NEW ORLEANS	S106907292	E Z SERVE #7082	SWIFTY SERVE STORE NO. 7082 3340 ORLEANS AVENUE		SPILLS
NEW ORLEANS	99609589	TAFT TERMINAL	TAFT TERMINAL		ERNS
NEW ORLEANS	8715127	TANK BATTERY NO. 1	TANK BATTERY NO. 1		ERNS
NEW ORLEANS	8715128	TANK BATTERY NO. 1	TANK BATTERY NO. 1		ERNS
NEW ORLEANS	984664931	TANK RAIL CAR IS LEAKING	TANK RAIL CAR IS LEAKING		ERNS
NEW ORLEANS	984644541	TANKER TRUCK SPILLED BEFORE TRANSFER TO M/V ALKIMOS	TANKER TRUCK SPILLED BEFORE TRANSFER TO M/V ALKIMOS		ERNS
NEW ORLEANS	97411435	TERMIMAL IMTT	TERMIMAL IMTT		ERNS
NEW ORLEANS	2005617191	5901 TERMINAL DRIVE	5901 TERMINAL DRIVE		ERNS
NEW ORLEANS	2005601590	5901 TERMINAL DRIVE	5901 TERMINAL DRIVE		ERNS
NEW ORLEANS	2004714041	5901 TERMINAL DRIVE	5901 TERMINAL DRIVE		ERNS
NEW ORLEANS	S106906734	P & O PORTS	5901 TERMINAL RD. NASHVILLE AVE. WHARF NEW ORLEA		SPILLS
NEW ORLEANS	93343793	TERNIMAL SHELL NORCO BIRTH NO.2	TERNIMAL SHELL NORCO BIRTH NO.2		ERNS
NEW ORLEANS	S106907873	TEXACO 44-398-0376	TEXACO 3054 GENERAL DEGAULLE NEW ORLEANS		SPILLS
NEW ORLEANS	93343575	THALIAS STREET WHARF	THALIAS STREET WHARF		ERNS
NEW ORLEANS	S106906789	BAYOU SAUVAGE BOAT LIFT INC	THANG HO BAYOU SAUVAGE BOAT LIFT		SPILLS
NEW ORLEANS	2000669609	ON THE LOWER MISSISSIPPI RIVER	ON THE LOWER MISSISSIPPI RIVER		ERNS
NEW ORLEANS	90176029	AT THE NORFOLK SOUTHERN NEW ORLEANS RAILYARD.	AT THE NORFOLK SOUTHERN NEW ORLEANS RAILYARD.		ERNS
NEW ORLEANS	S106910046	BOASSO INTERNATIONAL	ON THE NAPOLEON AVE WHARF		SPILLS

City	EDR ID	Site Name	Site Address	Zip	Database(s)
NEW ORLEANS	8866402	AT THE ABOVE ADDRESS	AT THE ABOVE ADDRESS		ERNS
NEW ORLEANS	94391578	AT THE BASE OF 47 ELECTRICAL TRANSMISSION TOWERS IN THE LAKE	AT THE BASE OF 47 ELECTRICAL TRANSMISSION TOWERS IN THE LAKE		ERNS
NEW ORLEANS	94386382	THE VESSEL IS ABOUNT 40 MI SOUTH OF SOUTHWEST PASS	THE VESSEL IS ABOUNT 40 MI SOUTH OF SOUTHWEST PASS		ERNS
NEW ORLEANS	94380121	THE VESSEL IS ABOUT 40 MILES SOUTH OF SOUTHWEST PASS	THE VESSEL IS ABOUT 40 MILES SOUTH OF SOUTHWEST PASS		ERNS
NEW ORLEANS	93329972	THE LOOP	THE LOOP		ERNS
NEW ORLEANS	90181055	THIS BETWEEN CHOR-CHEM AT 5501 JEFERSON HWY AND BRITE MANUFA	THIS BETWEEN CHOR-CHEM AT 5501 JEFERSON HWY AND BRITE MANUFA		ERNS
NEW ORLEANS	94404307	SOUTH TIMBALIER	SOUTH TIMBALIER		ERNS
NEW ORLEANS	96511948	TRACTOR TRAILER/CROSSOVER LINE BROKE-CAUS UNKNOWN	TRACTOR TRAILER/CROSSOVER LINE BROKE-CAUSE UNKNOWN		ERNS
NEW ORLEANS	92270363	TRANS AMERICAN DOCK	TRANS AMERICAN DOCK		ERNS
NEW ORLEANS	99616443	3501 TRANS ROAD	3501 TRANS ROAD		ERNS
NEW ORLEANS	8715068	TRAZER OIL (MR. SUTTON)	TRAZER OIL (MR. SUTTON)		ERNS
NEW ORLEANS	99610008	TRIANGLE RESERVE MILE 133 MISSISSIPPI	TRIANGLE RESERVE MILE 133 MISSISSIPPI		ERNS
NEW ORLEANS	89125001	TRUCKSTOP I-55 AND I-10 AND HWY 51	TRUCKSTOP I-55 AND I-10 AND HWY 51		ERNS
NEW ORLEANS	2003701165	4822 TSCOUPITOULAS STREET	4822 TSCOUPITOULAS STREET		ERNS
NEW ORLEANS	94367278	TURTLE BAY	TURTLE BAY		ERNS
NEW ORLEANS	96516126	UNKNOWN / UNKNOWN SHEEN SIGHTING, SHEEN SIZE: MM:84 TO MM:91	UNKNOWN / UNKNOWN SHEEN SIGHTING, SHEEN SIZE: MM:84 TO MM:91		ERNS
NEW ORLEANS	96480966	UNKNOWN AMOUNT OF MATERIAL INSIDE/ODOR IS PRESENT/NO SIGNS O	UNKNOWN AMOUNT OF MATERIAL INSIDE/ODOR IS PRESENT/NO SIGNS O		ERNS
NEW ORLEANS	2002609686	UNKNOWN	UNKNOWN	0	ERNS
NEW ORLEANS	2002596156	UNKNOWN	UNKNOWN	0	ERNS
NEW ORLEANS	S106907265	UPTOWN UPHOLSTERY	UPTOWN UNHOLSTERY 5227 TCHOUPITOULAS NEW ORLEANS		SPILLS
NEW ORLEANS	94382057	UQRGUHART ST	UQRGUHART ST		ERNS
NEW ORLEANS	94371263	USCG - GROUP NEW ORLEANS	USCG - GROUP NEW ORLEANS		ERNS
NEW ORLEANS	94366988	USCG SUPPORT CENTER NEW ORLEANS	USCG SUPPORT CENTER NEW ORLEANS		ERNS
NEW ORLEANS	S106910117	DE LA SALLE HIGH SCHOOL	1527 VALMONT ST. NEW ORLEANS		SPILLS
NEW ORLEANS	2005607606	1527 VALMOUNT ST.	1527 VALMOUNT ST.		ERNS
NEW ORLEANS	S106908540	VAUGHAN CONTRACTORS INC	VAUGHN CONTRACTORS NORTH CLAIBORNE AVE AND ESPLAN		SPILLS
NEW ORLEANS	94392221	VICINITY OF INDUSTRIAL CANAL	VICINITY OF INDUSTRIAL CANAL		ERNS
NEW ORLEANS	878868	NORTH VILLERE & PRESS STREETS AT THE SOUTHERN RR SWITCHING Y	NORTH VILLERE & PRESS STREETS AT THE SOUTHERN RR SWITCHING Y		ERNS
NEW ORLEANS	94371380	VSSL AT DOCK IN GRAMERCY	VSSL AT DOCK IN GRAMERCY		ERNS
NEW ORLEANS	96476332	WALDENBERG PARK (NEW ORLEANS RIVERFRONT)	WALDENBERG PARK (NEW ORLEANS RIVERFRONT)		ERNS
NEW ORLEANS	8858106	MR. WEAVER	MR. WEAVER		ERNS
NEW ORLEANS	89108575	WEST WEGO	WEST WEGO		ERNS
NEW ORLEANS	99616582	WELL NUMBER 16D STATE LEASE:22195 BLACK BAY	WELL NUMBER 16D STATE LEASE:22195 BLACK BAY		ERNS
NEW ORLEANS	99608866	WELL UNIT WEST BLACK BAY CF 2 STATE LEASE 195QQ	WELL UNIT WEST BLACK BAY CF 2 STATE LEASE 195QQ		ERNS
NEW ORLEANS	93350106	WELL NO.35	WELL NO.35		ERNS
NEW ORLEANS	93327618	WELL NO.1 STATE LEASE 2914	WELL NO.1 STATE LEASE 2914		ERNS
NEW ORLEANS	2003642734	WESTERN 127 TAFT FLEET	WESTERN 127 TAFT FLEET		ERNS

City	EDR ID	Site Name	Site Address	Zip	Database(s)
NEW ORLEANS	90181868	1 ST WHARF JACKSON AVE	1 ST WHARF JACKSON AVE		ERNS
NEW ORLEANS	89113614	7TH ST WHARF	7TH ST WHARF		ERNS
NEW ORLEANS	94358465	3RD ST WHARF	3RD ST WHARF		ERNS
NEW ORLEANS	S106521545	DAVID KOHNKE - WHITNEY AVENUE & MARDI GRAS BLVD. P	WHITNEY,SOCRATES,HENDE / MARDI GRAS		VCP
NEW ORLEANS	95031071		YARD		HMIRS
NEW ORLEANS	92081034		YARD		HMIRS
NEW ORLEANS	9998080416		YARD		HMIRS
NEW ORLEANS	9998050728		YARD		HMIRS
NEW ORLEANS	98431148	800 YARDS FROM SEABROOK BRIDGE	800 YARDS FROM SEABROOK BRIDGE		ERNS
NEW ORLEANS	96485017	YELLOW & BLUE IN COLOR	YELLOW & BLUE IN COLOR		ERNS
NEW ORLEANS EAST	2000529977	NO 1 STARS AND STRIPS BLVD	NO 1 STARS AND STRIPS BLVD	0	ERNS
NEW ORLEANS EAST	8867793	N E AT WEST END OF PARIS RD BRIDGE & OLD	N E AT WEST END OF PARIS RD BRIDGE & OLD		ERNS
NEW ORLEANS EAST	2001565205	SCHMENKEL ROAD	SCHMENKEL ROAD	0	ERNS
NEW ORLEANS EAST	96509373	16401 SHEF HWY EASTSIDE OF HWY HWY 90	16401 SHEF HWY EASTSIDE OF HWY HWY 90		ERNS
NEW ORLENES	96489894	GENERAL ANCHORAGE	GENERAL ANCHORAGE		ERNS
NEW ORLENS	96472504	CAPLINE #1 SHELL OIL	CAPLINE #1 SHELL OIL		ERNS
NEWORLEANS	2002622309	SOUTH SHORE HARBOR	SOUTH SHORE HARBOR	0	ERNS
ORLEANS	9900010330		300 JEFFERSON HWY		HMIRS
ORLEANS	9900008674		300 JEFFERSON HWY		HMIRS
ORLEANS	9900008672		300 JEFFERSON HWY		HMIRS
ORLEANS	9999081217		300 JEFFERSON HWY		HMIRS
ORLEANS	9999071646		300 JEFFERSON HWY		HMIRS
ORLEANS	9999071644		300 JEFFERSON HWY		HMIRS
ORLEANS COUNTY	2002596517	215 - 216 MILEMARKER	215 - 216 MILEMARKER	0	ERNS
ORLEANS COUNTY	2005626405	29, 44.445	29, 44.445		ERNS
ORLEANS COUNTY	8711197	AGRICULTURE AND MUSIC ST ON THE RAILROAD TRACK ON CSX LINE	AGRICULTURE AND MUSIC ST ON THE RAILROAD TRACK ON CSX LINE		ERNS
ORLEANS COUNTY	92282823	ALGIERS LOCK ICW WEST MILE 0	ALGIERS LOCK ICW WEST MILE 0		ERNS
ORLEANS COUNTY	2004737118	AQUATIC SITE	AQUATIC SITE		ERNS
ORLEANS COUNTY	2004736558	AQUATIC SITE	AQUATIC SITE		ERNS
ORLEANS COUNTY	2004736557	AQUATIC SITE	AQUATIC SITE		ERNS
ORLEANS COUNTY	2004715942	AQUATIC SITE	AQUATIC SITE		ERNS
ORLEANS COUNTY	2002610903	AQUATIC SITE	AQUATIC SITE	0	ERNS
ORLEANS COUNTY	98467063	ATLANTIC WEST FACILITY	ATLANTIC WEST FACILITY		ERNS
ORLEANS COUNTY	2003643793	BARATARIA BAY	BARATARIA BAY		ERNS
ORLEANS COUNTY	2000535286	BAYOU LACOMB	BAYOU LACOMB	0	ERNS
ORLEANS COUNTY	93350866	BELLE CHASE CANAL	BELLE CHASE CANAL		ERNS
ORLEANS COUNTY	93344074	BETWEEN PILOTTOWN AND HEAD OF PASSES AT SOUTH	BETWEEN PILOTTOWN AND HEAD OF PASSES AT SOUTH		ERNS
ORLEANS COUNTY	2000516747	BETWEEN MM87-89	BETWEEN MM87-89	0	ERNS
ORLEANS COUNTY	98455574	BIOSCA KNOLL PLATFORM A OCSG 6888	BIOSCA KNOLL PLATFORM A OCSG 6888		ERNS
ORLEANS COUNTY	2005604506	CHART 11364 ED: 40	CHART 11364 ED: 40		ERNS
ORLEANS COUNTY	8866308	COLISEUM AND LINANE TOURO HOSPITAL	COLISEUM AND LINANE TOURO HOSPITAL		ERNS
ORLEANS COUNTY	2000671445	COMB	COMB		ERNS
ORLEANS COUNTY	2000516511	CORNER OF CARROLLTON AND	CORNER OF CARROLLTON AND	0	ERNS
ORLEANS COUNTY	8865524	2 DOORS DOWN	2 DOORS DOWN		ERNS

City	EDR ID	Site Name	Site Address	Zip	Database(s)
ORLEANS COUNTY	89104441	FIRST ST PIER,	FIRST ST PIER,		ERNS
ORLEANS COUNTY	873055	GOVERNOR NICHOLS ST AND INTERSECTION OF THE MISSISSIPPI RIVE	GOVERNOR NICHOLS ST AND INTERSECTION OF THE MISSISSIPPI RIVE		ERNS
ORLEANS COUNTY	2000551864	GOVERNOR NICHOLS WHARF	GOVERNOR NICHOLS WHARF	0	ERNS
ORLEANS COUNTY	2005628203	GULF OF MEXICO	GULF OF MEXICO		ERNS
ORLEANS COUNTY	99646924	GULF OF MEXICO	GULF OF MEXICO		ERNS
ORLEANS COUNTY	2000533033	GULF OF MEXICO	GULF OF MEXICO	0	ERNS
ORLEANS COUNTY	89100372	US HWY 90 JUST PAST GREENSTITCH	US HWY 90 JUST PAST GREENSTITCH		ERNS
ORLEANS COUNTY	2005611260	LAT 30-03.5 N	LAT 30-03.5 N		ERNS
ORLEANS COUNTY	2004726265	LAT 29-39.39	LAT 29-39.39		ERNS
ORLEANS COUNTY	2005628339	LAT: 28, 59.827	LAT: 28, 59.827		ERNS
ORLEANS COUNTY	8853361	LOCATION UNKNOWN	LOCATION UNKNOWN		ERNS
ORLEANS COUNTY	8854833	LOUISIANA STREET WHARF	LOUISIANA STREET WHARF		ERNS
ORLEANS COUNTY	2003700145	LOWER MISSISSIPPI RIVER	LOWER MISSISSIPPI RIVER		ERNS
ORLEANS COUNTY	2000542867	MARIN	MARIN	0	ERNS
ORLEANS COUNTY	2000669622	MEXICO	MEXICO		ERNS
ORLEANS COUNTY	8870773	MICHOUD BLVD I-10 WESTBOUND	MICHOUD BLVD I-10 WESTBOUND		ERNS
ORLEANS COUNTY	2001568315	MICHOUD CANAL LIGHT 2	MICHOUD CANAL LIGHT 2	0	ERNS
ORLEANS COUNTY	89131282	MID PART OF LAKE PONTCHARTRAIN	MID PART OF LAKE PONTCHARTRAIN		ERNS
ORLEANS COUNTY	97416502	MILE MARKER: UNKNOWN	MILE MARKER: UNKNOWN		ERNS
ORLEANS COUNTY	2001564352	MILE 90	MILE 90	0	ERNS
ORLEANS COUNTY	92270309	MISSISSIPPI RIVER	MISSISSIPPI RIVER		ERNS
ORLEANS COUNTY	91206556	MISSISSIPPI RIVER MI 92.5	MISSISSIPPI RIVER MI 92.5		ERNS
ORLEANS COUNTY	2000519097	MISSISSIPPI RIVER	MISSISSIPPI RIVER	0	ERNS
ORLEANS COUNTY	8855326	NAPOLEAN AVE AT MISSISSIPPI RIVER BONDED WAREHOUSE	NAPOLEAN AVE AT MISSISSIPPI RIVER BONDED WAREHOUSE		ERNS
ORLEANS COUNTY	8719245	NASHVILLE ST AND THE RIVER	NASHVILLE ST AND THE RIVER		ERNS
ORLEANS COUNTY	87766	NEW ORLEANS MARINE CONTRACTOR, BERTH #5	NEW ORLEANS MARINE CONTRACTOR, BERTH #5		ERNS
ORLEANS COUNTY	874150	OLD GENTILLY AND LOUISA ST	OLD GENTILLY AND LOUISA ST		ERNS
ORLEANS COUNTY	8851113	OLIVER YARD	OLIVER YARD		ERNS
ORLEANS COUNTY	2005627644	ON PARIS RD	ON PARIS RD		ERNS
ORLEANS COUNTY	89106633	RAILYARD	RAILYARD		ERNS
ORLEANS COUNTY	2005623823	RIVER MILE MARKER 92	RIVER MILE MARKER 92		ERNS
ORLEANS COUNTY	2005627648	ON SEWAGE AND WATERBOARD RD	ON SEWAGE AND WATERBOARD RD		ERNS
ORLEANS COUNTY	96483156	SHEEN SIZE:75FT X 75FT / DARK BROWN	SHEEN SIZE:75FT X 75FT / DARK BROWN		ERNS
ORLEANS COUNTY	98428985	SIZE: EXTENDS ACROSS RIVER AT R/M 95.6 AND IS SEEN FROM R/M	SIZE: EXTENDS ACROSS RIVER AT R/M 95.6 AND IS SEEN FROM R/M		ERNS
ORLEANS COUNTY	2005601548	TERRESTRIAL SITE	TERRESTRIAL SITE		ERNS
ORLEANS COUNTY	93339044	ON THE FIVE MILE BRIDGE BETWEEN SLIDELL AND	ON THE FIVE MILE BRIDGE BETWEEN SLIDELL AND		ERNS
ORLEANS COUNTY	8859919	2952 VORGENOIS	2952 VORGENOIS		ERNS
PORT OF NEW ORLEANS	2004736391	FT MCCOMB	FT MCCOMB		ERNS
RIVER RIDGE	8856194	ROUNDHOUSE AT 4822 TCHOUPITOULAS	ROUNDHOUSE AT 4822 TCHOUPITOULAS		ERNS
SHALMET	96477345	SHALMET SLIP	SHALMET SLIP		ERNS
SLIDELL	92278942	LAKE CATHERINE/SAWMILL PASS	LAKE CATHERINE/SAWMILL PASS		ERNS
ST. ROSE	94396771	IMTT ST ROSE FACILITY	IMTT ST ROSE FACILITY		ERNS
ST.ROSE	89100675	IMTT ST. ROSE DOCK #11	IMTT ST. ROSE DOCK #11		ERNS

City	EDR ID	Site Name	Site Address	Zip	Database(s)
VENETIAN ISLES	98444485	SHEEN SIZE: COVERS ENTIRE CANAL/ RAINBOW IN COLOR	SHEEN SIZE: COVERS ENTIRE CANAL/ RAINBOW IN COLOR		ERNS
VENICE	2002623466	148 BUD'S LANE	148 BUD'S LANE	0	ERNS
VENICE	2001566756	8 MILES E OF PASS ALOUTRE	8 MILES E OF PASS ALOUTRE	0	ERNS
VENICE	2003654233	EAST OF THE MOUTH OF MISS. RIVER	EAST OF THE MOUTH OF MISS. RIVER		ERNS
WALLACE	91204601	MISSISSIPPI RIVER MI 144 CARGILL FLEET	MISSISSIPPI RIVER MI 144 CARGILL FLEET		ERNS

Section 4

EPA Waste Code Addendum

EPA Waste Codes Addendum

Code	Description
D001	IGNITABLE HAZARDOUS WASTES ARE THOSE WASTES WHICH HAVE A FLASHPOINT OF LESS THAN 140 DEGREES FAHRENHEIT AS DETERMINED BY A PENSKY-MARTENS CLOSED CUP FLASH POINT TESTER. ANOTHER METHOD OF DETERMINING THE FLASH POINT OF A WASTE IS TO REVIEW THE MATERIAL SAFETY DATA SHEET, WHICH CAN BE OBTAINED FROM THE MANUFACTURER OR DISTRIBUTOR OF THE MATERIAL. LACQUER THINNER IS AN EXAMPLE OF A COMMONLY USED SOLVENT WHICH WOULD BE CONSIDERED AS IGNITABLE HAZARDOUS WASTE.
D002	A WASTE WHICH HAS A PH OF LESS THAN 2 OR GREATER THAN 12.5 IS CONSIDERED TO BE A CORROSIVE HAZARDOUS WASTE. SODIUM HYDROXIDE, A CAUSTIC SOLUTION WITH A HIGH PH, IS OFTEN USED BY INDUSTRIES TO CLEAN OR DEGREASE PARTS. HYDROCHLORIC ACID, A SOLUTION WITH A LOW PH, IS USED BY MANY INDUSTRIES TO CLEAN METAL PARTS PRIOR TO PAINTING. WHEN THESE CAUSTIC OR ACID SOLUTIONS BECOME CONTAMINATED AND MUST BE DISPOSED, THE WASTE WOULD BE A CORROSIVE HAZARDOUS WASTE.
D003	A MATERIAL IS CONSIDERED TO BE A REACTIVE HAZARDOUS WASTE IF IT IS NORMALLY UNSTABLE, REACTS VIOLENTLY WITH WATER, GENERATES TOXIC GASES WHEN EXPOSED TO WATER OR CORROSIVE MATERIALS, OR IF IT IS CAPABLE OF DETONATION OR EXPLOSION WHEN EXPOSED TO HEAT OR A FLAME. ONE EXAMPLE OF SUCH WASTE WOULD BY WASTE GUNPOWDER.
D004	ARSENIC
D005	BARIUM
D006	CADMIUM
D007	CHROMIUM
D008	LEAD
D009	MERCURY
D011	SILVER
D019	CARBON TETRACHLORIDE
D029	1,1-DICHLOROETHYLENE
D035	METHYL ETHYL KETONE
D039	TETRACHLOROETHYLENE
D040	TRICHLOROETHYLENE
D043	VINYL CHLORIDE
F001	THE FOLLOWING SPENT HALOGENATED SOLVENTS USED IN DEGREASING: TETRACHLOROETHYLENE, TRICHLOROETHYLENE, METHYLENE CHLORIDE, 1,1,1-TRICHLOROETHANE, CARBON TETRACHLORIDE, AND CHLORINATED FLUOROCARBONS; ALL SPENT SOLVENT MIXTURES/BLENDS USED IN DEGREASING CONTAINING, BEFORE USE,

EPA Waste Codes Addendum

Code	Description
	A TOTAL OF TEN PERCENT OR MORE (BY VOLUME) OF ONE OR MORE OF THE ABOVE HALOGENATED SOLVENTS OR THOSE SOLVENTS LISTED IN F002, F004, AND F005, AND STILL BOTTOMS FROM THE RECOVERY OF THESE SPENT SOLVENTS AND SPENT SOLVENT MIXTURES.
F002	THE FOLLOWING SPENT HALOGENATED SOLVENTS: TETRACHLOROETHYLENE, METHYLENE CHLORIDE, TRICHLOROETHYLENE, 1,1,1-TRICHLOROETHANE, CHLOROBENZENE, 1,1,2-TRICHLORO-1,2,2-TRIFLUOROETHANE, ORTHO-DICHLOROBENZENE, TRICHLOROFLUOROMETHANE, AND 1,1,2-TRICHLOROETHANE; ALL SPENT SOLVENT MIXTURES/BLENDS CONTAINING, BEFORE USE, A TOTAL OF TEN PERCENT OR MORE (BY VOLUME) OF ONE OR MORE OF THE ABOVE HALOGENATED SOLVENTS OR THOSE LISTED IN F001, F004, OR F005, AND STILL BOTTOMS FROM THE RECOVERY OF THESE SPENT SOLVENTS AND SPENT SOLVENT MIXTURES.
F003	THE FOLLOWING SPENT NON-HALOGENATED SOLVENTS: XYLENE, ACETONE, ETHYL ACETATE, ETHYL BENZENE, ETHYL ETHER, METHYL ISOBUTYL KETONE, N-BUTYL ALCOHOL, CYCLOHEXANONE, AND METHANOL; ALL SPENT SOLVENT MIXTURES/BLENDS CONTAINING, BEFORE USE, ONLY THE ABOVE SPENT NON-HALOGENATED SOLVENTS; AND ALL SPENT SOLVENT MIXTURES/BLENDS CONTAINING, BEFORE USE, ONE OR MORE OF THE ABOVE NON-HALOGENATED SOLVENTS, AND, A TOTAL OF TEN PERCENT OR MORE (BY VOLUME) OF ONE OR MORE OF THOSE SOLVENTS LISTED IN F001, F002, F004, AND F005, AND STILL BOTTOMS FROM THE RECOVERY OF THESE SPENT SOLVENTS AND SPENT SOLVENT MIXTURES.
F005	THE FOLLOWING SPENT NON-HALOGENATED SOLVENTS: TOLUENE, METHYL ETHYL KETONE, CARBON DISULFIDE, ISOBUTANOL, PYRIDINE, BENZENE, 2-ETHOXYETHANOL, AND 2-NITROPROPANE; ALL SPENT SOLVENT MIXTURES/BLENDS CONTAINING, BEFORE USE, A TOTAL OF TEN PERCENT OR MORE (BY VOLUME) OF ONE OR MORE OF THE ABOVE NON-HALOGENATED SOLVENTS OR THOSE SOLVENTS LISTED IN F001, F002, OR F004; AND STILL BOTTOMS FROM THE RECOVERY OF THESE SPENT SOLVENTS AND SPENT SOLVENT MIXTURES.
F019	WASTEWATER TREATMENT SLUDGES FROM THE CHEMICAL CONVERSION COATING OF ALUMINUM EXCEPT FROM ZIRCONIUM PHOSPHATING IN ALUMINUM CAN WASHING WHEN SUCH PHOSPHATING IS AN EXCLUSIVE CONVERSION COATING PROCESS.
P105	SODIUM AZIDE
U055	BENZENE, (1-METHYLETHYL)- (I)
U055	CUMENE (I)
U123	FORMIC ACID (C,T)
U154	METHANOL (I)
U154	METHYL ALCOHOL (I)
U220	BENZENE, METHYL-
U220	TOLUENE
U228	ETHENE, TRICHLORO-

EPA Waste Codes Addendum

Code	Description
U228	TRICHLOROETHYLENE

Section 5

Databases Searched and Update Dates

GOVERNMENT RECORDS SEARCHED / DATA CURRENCY TRACKING

To maintain currency of the following federal and state databases, EDR contacts the appropriate governmental agency on a monthly or quarterly basis, as required.

Number of Days to Update: Provides confirmation that EDR is reporting records that have been updated within 90 days from the date the government agency made the information available to the public.

FEDERAL RECORDS

NPL: National Priority List

National Priorities List (Superfund). The NPL is a subset of CERCLIS and identifies over 1,200 sites for priority cleanup under the Superfund Program. NPL sites may encompass relatively large areas. As such, EDR provides polygon coverage for over 1,000 NPL site boundaries produced by EPA's Environmental Photographic Interpretation Center (EPIC) and regional EPA offices.

Date of Government Version: 09/27/2006
Date Data Arrived at EDR: 11/01/2006
Date Made Active in Reports: 11/22/2006
Number of Days to Update: 21

Source: EPA
Telephone: N/A
Last EDR Contact: 11/01/2006
Next Scheduled EDR Contact: 01/29/2007
Data Release Frequency: Quarterly

NPL Site Boundaries

Sources:

EPA's Environmental Photographic Interpretation Center (EPIC)
Telephone: 202-564-7333

EPA Region 1
Telephone 617-918-1143

EPA Region 6
Telephone: 214-655-6659

EPA Region 3
Telephone 215-814-5418

EPA Region 7
Telephone: 913-551-7247

EPA Region 4
Telephone 404-562-8033

EPA Region 8
Telephone: 303-312-6774

EPA Region 5
Telephone 312-886-6686

EPA Region 9
Telephone: 415-947-4246

EPA Region 10
Telephone 206-553-8665

Proposed NPL: Proposed National Priority List Sites

Date of Government Version: 09/27/2006
Date Data Arrived at EDR: 11/01/2006
Date Made Active in Reports: 11/22/2006
Number of Days to Update: 21

Source: EPA
Telephone: N/A
Last EDR Contact: 11/01/2006
Next Scheduled EDR Contact: 01/29/2007
Data Release Frequency: Quarterly

DELISTED NPL: National Priority List Deletions

The National Oil and Hazardous Substances Pollution Contingency Plan (NCP) establishes the criteria that the EPA uses to delete sites from the NPL. In accordance with 40 CFR 300.425.(e), sites may be deleted from the NPL where no further response is appropriate.

Date of Government Version: 09/27/2006
Date Data Arrived at EDR: 11/01/2006
Date Made Active in Reports: 11/22/2006
Number of Days to Update: 21

Source: EPA
Telephone: N/A
Last EDR Contact: 11/01/2006
Next Scheduled EDR Contact: 01/29/2007
Data Release Frequency: Quarterly

GOVERNMENT RECORDS SEARCHED / DATA CURRENCY TRACKING

NPL RECOVERY: Federal Superfund Liens

Federal Superfund Liens. Under the authority granted the USEPA by CERCLA of 1980, the USEPA has the authority to file liens against real property in order to recover remedial action expenditures or when the property owner received notification of potential liability. USEPA compiles a listing of filed notices of Superfund Liens.

Date of Government Version: 10/15/1991
Date Data Arrived at EDR: 02/02/1994
Date Made Active in Reports: 03/30/1994
Number of Days to Update: 56

Source: EPA
Telephone: 202-564-4267
Last EDR Contact: 11/17/2006
Next Scheduled EDR Contact: 02/19/2007
Data Release Frequency: No Update Planned

CERCLIS: Comprehensive Environmental Response, Compensation, and Liability Information System

CERCLIS contains data on potentially hazardous waste sites that have been reported to the USEPA by states, municipalities, private companies and private persons, pursuant to Section 103 of the Comprehensive Environmental Response, Compensation, and Liability Act (CERCLA). CERCLIS contains sites which are either proposed to or on the National Priorities List (NPL) and sites which are in the screening and assessment phase for possible inclusion on the NPL.

Date of Government Version: 08/09/2006
Date Data Arrived at EDR: 09/21/2006
Date Made Active in Reports: 11/22/2006
Number of Days to Update: 62

Source: EPA
Telephone: 703-603-8960
Last EDR Contact: 09/21/2006
Next Scheduled EDR Contact: 12/18/2006
Data Release Frequency: Quarterly

CERCLIS-NFRAP: CERCLIS No Further Remedial Action Planned

Archived sites are sites that have been removed and archived from the inventory of CERCLIS sites. Archived status indicates that, to the best of EPA's knowledge, assessment at a site has been completed and that EPA has determined no further steps will be taken to list this site on the National Priorities List (NPL), unless information indicates this decision was not appropriate or other considerations require a recommendation for listing at a later time. This decision does not necessarily mean that there is no hazard associated with a given site; it only means that, based upon available information, the location is not judged to be a potential NPL site.

Date of Government Version: 10/10/2006
Date Data Arrived at EDR: 10/25/2006
Date Made Active in Reports: 11/22/2006
Number of Days to Update: 28

Source: EPA
Telephone: 703-603-8960
Last EDR Contact: 09/18/2006
Next Scheduled EDR Contact: 12/18/2006
Data Release Frequency: Quarterly

CORRACTS: Corrective Action Report

CORRACTS identifies hazardous waste handlers with RCRA corrective action activity.

Date of Government Version: 03/15/2006
Date Data Arrived at EDR: 03/17/2006
Date Made Active in Reports: 04/13/2006
Number of Days to Update: 27

Source: EPA
Telephone: 800-424-9346
Last EDR Contact: 09/05/2006
Next Scheduled EDR Contact: 12/04/2006
Data Release Frequency: Quarterly

RCRA: Resource Conservation and Recovery Act Information

RCRAInfo is EPA's comprehensive information system, providing access to data supporting the Resource Conservation and Recovery Act (RCRA) of 1976 and the Hazardous and Solid Waste Amendments (HSWA) of 1984. RCRAInfo replaces the data recording and reporting abilities of the Resource Conservation and Recovery Information System (RCRIS). The database includes selective information on sites which generate, transport, store, treat and/or dispose of hazardous waste as defined by the Resource Conservation and Recovery Act (RCRA). Conditionally exempt small quantity generators (CESQGs) generate less than 100 kg of hazardous waste, or less than 1 kg of acutely hazardous waste per month. Small quantity generators (SQGs) generate between 100 kg and 1,000 kg of hazardous waste per month. Large quantity generators (LQGs) generate over 1,000 kilograms (kg) of hazardous waste, or over 1 kg of acutely hazardous waste per month. Transporters are individuals or entities that move hazardous waste from the generator off-site to a facility that can recycle, treat, store, or dispose of the waste. TSDFs treat, store, or dispose of the waste.

Date of Government Version: 06/13/2006
Date Data Arrived at EDR: 06/28/2006
Date Made Active in Reports: 08/23/2006
Number of Days to Update: 56

Source: EPA
Telephone: 800-424-9346
Last EDR Contact: 11/22/2006
Next Scheduled EDR Contact: 02/19/2007
Data Release Frequency: Quarterly

ERNS: Emergency Response Notification System

Emergency Response Notification System. ERNS records and stores information on reported releases of oil and hazardous substances.

Date of Government Version: 12/31/2005
Date Data Arrived at EDR: 01/12/2006
Date Made Active in Reports: 02/21/2006
Number of Days to Update: 40

Source: National Response Center, United States Coast Guard
Telephone: 202-260-2342
Last EDR Contact: 10/24/2006
Next Scheduled EDR Contact: 01/22/2007
Data Release Frequency: Annually

HMIRS: Hazardous Materials Information Reporting System

Hazardous Materials Incident Report System. HMIRS contains hazardous material spill incidents reported to DOT.

Date of Government Version: 08/01/2006
Date Data Arrived at EDR: 10/18/2006
Date Made Active in Reports: 11/22/2006
Number of Days to Update: 35

Source: U.S. Department of Transportation
Telephone: 202-366-4555
Last EDR Contact: 10/18/2006
Next Scheduled EDR Contact: 01/15/2007
Data Release Frequency: Annually

US ENG CONTROLS: Engineering Controls Sites List

A listing of sites with engineering controls in place. Engineering controls include various forms of caps, building foundations, liners, and treatment methods to create pathway elimination for regulated substances to enter environmental media or effect human health.

Date of Government Version: 03/21/2006
Date Data Arrived at EDR: 03/27/2006
Date Made Active in Reports: 05/22/2006
Number of Days to Update: 56

Source: Environmental Protection Agency
Telephone: 703-603-8905
Last EDR Contact: 09/07/2006
Next Scheduled EDR Contact: 10/02/2006
Data Release Frequency: Varies

US INST CONTROL: Sites with Institutional Controls

A listing of sites with institutional controls in place. Institutional controls include administrative measures, such as groundwater use restrictions, construction restrictions, property use restrictions, and post remediation care requirements intended to prevent exposure to contaminants remaining on site. Deed restrictions are generally required as part of the institutional controls.

Date of Government Version: 03/21/2006
Date Data Arrived at EDR: 03/27/2006
Date Made Active in Reports: 05/22/2006
Number of Days to Update: 56

Source: Environmental Protection Agency
Telephone: 703-603-8905
Last EDR Contact: 09/07/2006
Next Scheduled EDR Contact: 10/02/2006
Data Release Frequency: Varies

DOD: Department of Defense Sites

This data set consists of federally owned or administered lands, administered by the Department of Defense, that have any area equal to or greater than 640 acres of the United States, Puerto Rico, and the U.S. Virgin Islands.

Date of Government Version: 12/31/2004
Date Data Arrived at EDR: 02/08/2005
Date Made Active in Reports: 08/04/2005
Number of Days to Update: 177

Source: USGS
Telephone: 703-692-8801
Last EDR Contact: 11/10/2006
Next Scheduled EDR Contact: 02/05/2007
Data Release Frequency: Semi-Annually

FUDS: Formerly Used Defense Sites

The listing includes locations of Formerly Used Defense Sites properties where the US Army Corps of Engineers is actively working or will take necessary cleanup actions.

Date of Government Version: 12/31/2005
Date Data Arrived at EDR: 09/20/2006
Date Made Active in Reports: 11/22/2006
Number of Days to Update: 63

Source: U.S. Army Corps of Engineers
Telephone: 202-528-4285
Last EDR Contact: 09/18/2006
Next Scheduled EDR Contact: 01/01/2007
Data Release Frequency: Varies

US BROWNFIELDS: A Listing of Brownfields Sites

Included in the listing are brownfields properties addresses by Cooperative Agreement Recipients and brownfields properties addressed by Targeted Brownfields Assessments. Targeted Brownfields Assessments-EPA's Targeted Brownfields Assessments (TBA) program is designed to help states, tribes, and municipalities--especially those without EPA Brownfields Assessment Demonstration Pilots--minimize the uncertainties of contamination often associated with brownfields. Under the TBA program, EPA provides funding and/or technical assistance for environmental assessments at brownfields sites throughout the country. Targeted Brownfields Assessments supplement and work with other efforts under EPA's Brownfields Initiative to promote cleanup and redevelopment of brownfields. Cooperative Agreement Recipients-States, political subdivisions, territories, and Indian tribes become Brownfields Cleanup Revolving Loan Fund (BCRLF) cooperative agreement recipients when they enter into BCRLF cooperative agreements with the U.S. EPA. EPA selects BCRLF cooperative agreement recipients based on a proposal and application process. BCRLF cooperative agreement recipients must use EPA funds provided through BCRLF cooperative agreement for specified brownfields-related cleanup activities.

Date of Government Version: 07/10/2006
Date Data Arrived at EDR: 07/13/2006
Date Made Active in Reports: 09/06/2006
Number of Days to Update: 55

Source: Environmental Protection Agency
Telephone: 202-566-2777
Last EDR Contact: 09/11/2006
Next Scheduled EDR Contact: 12/11/2006
Data Release Frequency: Semi-Annually

CONSENT: Superfund (CERCLA) Consent Decrees

Major legal settlements that establish responsibility and standards for cleanup at NPL (Superfund) sites. Released periodically by United States District Courts after settlement by parties to litigation matters.

Date of Government Version: 12/14/2004
Date Data Arrived at EDR: 02/15/2005
Date Made Active in Reports: 04/25/2005
Number of Days to Update: 69

Source: Department of Justice, Consent Decree Library
Telephone: Varies
Last EDR Contact: 11/17/2006
Next Scheduled EDR Contact: 01/22/2007
Data Release Frequency: Varies

ROD: Records Of Decision

Record of Decision. ROD documents mandate a permanent remedy at an NPL (Superfund) site containing technical and health information to aid in the cleanup.

Date of Government Version: 07/10/2006
Date Data Arrived at EDR: 07/21/2006
Date Made Active in Reports: 09/06/2006
Number of Days to Update: 47

Source: EPA
Telephone: 703-416-0223
Last EDR Contact: 10/02/2006
Next Scheduled EDR Contact: 01/01/2007
Data Release Frequency: Annually

UMTRA: Uranium Mill Tailings Sites

Uranium ore was mined by private companies for federal government use in national defense programs. When the mills shut down, large piles of the sand-like material (mill tailings) remain after uranium has been extracted from the ore. Levels of human exposure to radioactive materials from the piles are low; however, in some cases tailings were used as construction materials before the potential health hazards of the tailings were recognized.

Date of Government Version: 11/04/2005
Date Data Arrived at EDR: 11/28/2005
Date Made Active in Reports: 01/30/2006
Number of Days to Update: 63

Source: Department of Energy
Telephone: 505-845-0011
Last EDR Contact: 09/05/2006
Next Scheduled EDR Contact: 12/18/2006
Data Release Frequency: Varies

ODI: Open Dump Inventory

An open dump is defined as a disposal facility that does not comply with one or more of the Part 257 or Part 258 Subtitle D Criteria.

Date of Government Version: 06/30/1985
Date Data Arrived at EDR: 08/09/2004
Date Made Active in Reports: 09/17/2004
Number of Days to Update: 39

Source: Environmental Protection Agency
Telephone: 800-424-9346
Last EDR Contact: 06/09/2004
Next Scheduled EDR Contact: N/A
Data Release Frequency: No Update Planned

TRIS: Toxic Chemical Release Inventory System

Toxic Release Inventory System. TRIS identifies facilities which release toxic chemicals to the air, water and land in reportable quantities under SARA Title III Section 313.

Date of Government Version: 12/31/2004
Date Data Arrived at EDR: 06/22/2006
Date Made Active in Reports: 08/23/2006
Number of Days to Update: 62

Source: EPA
Telephone: 202-566-0250
Last EDR Contact: 09/22/2006
Next Scheduled EDR Contact: 12/18/2006
Data Release Frequency: Annually

TSCA: Toxic Substances Control Act

Toxic Substances Control Act. TSCA identifies manufacturers and importers of chemical substances included on the TSCA Chemical Substance Inventory list. It includes data on the production volume of these substances by plant site.

Date of Government Version: 12/31/2002
Date Data Arrived at EDR: 04/14/2006
Date Made Active in Reports: 05/30/2006
Number of Days to Update: 46

Source: EPA
Telephone: 202-260-5521
Last EDR Contact: 10/18/2006
Next Scheduled EDR Contact: 01/15/2007
Data Release Frequency: Every 4 Years

FTTS: FIFRA/ TSCA Tracking System - FIFRA (Federal Insecticide, Fungicide, & Rodenticide Act)/TSCA (Toxic Substances Control Act)

FTTS tracks administrative cases and pesticide enforcement actions and compliance activities related to FIFRA, TSCA and EPCRA (Emergency Planning and Community Right-to-Know Act). To maintain currency, EDR contacts the Agency on a quarterly basis.

Date of Government Version: 10/19/2006
Date Data Arrived at EDR: 10/27/2006
Date Made Active in Reports: 11/22/2006
Number of Days to Update: 26

Source: EPA/Office of Prevention, Pesticides and Toxic Substances
Telephone: 202-566-1667
Last EDR Contact: 09/18/2006
Next Scheduled EDR Contact: 12/18/2006
Data Release Frequency: Quarterly

FTTS INSP: FIFRA/ TSCA Tracking System - FIFRA (Federal Insecticide, Fungicide, & Rodenticide Act)/TSCA (Toxic Substances Control Act)

Date of Government Version: 10/19/2006
Date Data Arrived at EDR: 10/27/2006
Date Made Active in Reports: 11/22/2006
Number of Days to Update: 26

Source: EPA
Telephone: 202-566-1667
Last EDR Contact: 09/18/2006
Next Scheduled EDR Contact: 12/18/2006
Data Release Frequency: Quarterly

SSTS: Section 7 Tracking Systems

Section 7 of the Federal Insecticide, Fungicide and Rodenticide Act, as amended (92 Stat. 829) requires all registered pesticide-producing establishments to submit a report to the Environmental Protection Agency by March 1st each year. Each establishment must report the types and amounts of pesticides, active ingredients and devices being produced, and those having been produced and sold or distributed in the past year.

Date of Government Version: 12/31/2004
Date Data Arrived at EDR: 05/11/2006
Date Made Active in Reports: 05/22/2006
Number of Days to Update: 11

Source: EPA
Telephone: 202-564-4203
Last EDR Contact: 11/07/2006
Next Scheduled EDR Contact: 01/15/2007
Data Release Frequency: Annually

ICIS: Integrated Compliance Information System

The Integrated Compliance Information System (ICIS) supports the information needs of the national enforcement and compliance program as well as the unique needs of the National Pollutant Discharge Elimination System (NPDES) program.

Date of Government Version: 02/13/2006
Date Data Arrived at EDR: 04/21/2006
Date Made Active in Reports: 05/11/2006
Number of Days to Update: 20

Source: Environmental Protection Agency
Telephone: 202-564-5088
Last EDR Contact: 07/17/2006
Next Scheduled EDR Contact: 10/16/2006
Data Release Frequency: Quarterly

PADS: PCB Activity Database System

PCB Activity Database. PADS Identifies generators, transporters, commercial storers and/or brokers and disposers of PCB's who are required to notify the EPA of such activities.

Date of Government Version: 07/07/2006
Date Data Arrived at EDR: 08/09/2006
Date Made Active in Reports: 09/06/2006
Number of Days to Update: 28

Source: EPA
Telephone: 202-566-0500
Last EDR Contact: 11/29/2006
Next Scheduled EDR Contact: 02/05/2007
Data Release Frequency: Annually

MLTS: Material Licensing Tracking System

MLTS is maintained by the Nuclear Regulatory Commission and contains a list of approximately 8,100 sites which possess or use radioactive materials and which are subject to NRC licensing requirements. To maintain currency, EDR contacts the Agency on a quarterly basis.

Date of Government Version: 07/10/2006
Date Data Arrived at EDR: 07/20/2006
Date Made Active in Reports: 09/06/2006
Number of Days to Update: 48

Source: Nuclear Regulatory Commission
Telephone: 301-415-7169
Last EDR Contact: 10/02/2006
Next Scheduled EDR Contact: 01/01/2007
Data Release Frequency: Quarterly

MINES: Mines Master Index File

Contains all mine identification numbers issued for mines active or opened since 1971. The data also includes violation information.

Date of Government Version: 08/09/2006
Date Data Arrived at EDR: 09/27/2006
Date Made Active in Reports: 11/27/2006
Number of Days to Update: 61

Source: Department of Labor, Mine Safety and Health Administration
Telephone: 303-231-5959
Last EDR Contact: 09/27/2006
Next Scheduled EDR Contact: 12/25/2006
Data Release Frequency: Semi-Annually

FINDS: Facility Index System/Facility Registry System

Facility Index System. FINDS contains both facility information and 'pointers' to other sources that contain more detail. EDR includes the following FINDS databases in this report: PCS (Permit Compliance System), AIRS (Aerometric Information Retrieval System), DOCKET (Enforcement Docket used to manage and track information on civil judicial enforcement cases for all environmental statutes), FURS (Federal Underground Injection Control), C-DOCKET (Criminal Docket System used to track criminal enforcement actions for all environmental statutes), FFIS (Federal Facilities Information System), STATE (State Environmental Laws and Statutes), and PADS (PCB Activity Data System).

Date of Government Version: 07/21/2006
Date Data Arrived at EDR: 07/25/2006
Date Made Active in Reports: 09/06/2006
Number of Days to Update: 43

Source: EPA
Telephone: N/A
Last EDR Contact: 10/02/2006
Next Scheduled EDR Contact: 01/01/2007
Data Release Frequency: Quarterly

RAATS: RCRA Administrative Action Tracking System

RCRA Administration Action Tracking System. RAATS contains records based on enforcement actions issued under RCRA pertaining to major violators and includes administrative and civil actions brought by the EPA. For administration actions after September 30, 1995, data entry in the RAATS database was discontinued. EPA will retain a copy of the database for historical records. It was necessary to terminate RAATS because a decrease in agency resources made it impossible to continue to update the information contained in the database.

Date of Government Version: 04/17/1995
Date Data Arrived at EDR: 07/03/1995
Date Made Active in Reports: 08/07/1995
Number of Days to Update: 35

Source: EPA
Telephone: 202-564-4104
Last EDR Contact: 09/05/2006
Next Scheduled EDR Contact: 12/04/2006
Data Release Frequency: No Update Planned

BRS: Biennial Reporting System

The Biennial Reporting System is a national system administered by the EPA that collects data on the generation and management of hazardous waste. BRS captures detailed data from two groups: Large Quantity Generators (LQG) and Treatment, Storage, and Disposal Facilities.

Date of Government Version: 12/31/2003
Date Data Arrived at EDR: 06/17/2005
Date Made Active in Reports: 08/04/2005
Number of Days to Update: 48

Source: EPA/NTIS
Telephone: 800-424-9346
Last EDR Contact: 10/20/2006
Next Scheduled EDR Contact: 12/11/2006
Data Release Frequency: Biennially

STATE AND LOCAL RECORDS

SHWS: Potential and Confirmed Sites List

Confirmed status denotes that assessments have been performed and a determination made that (1) hazardous waste(s) or substance(s) are present at the site and (2) these sites are under the jurisdiction of the LDEQ/RSD. Potential status is an indicator that sites are either waiting to be assessed or the assessment is in progress.

Date of Government Version: 08/07/2006
Date Data Arrived at EDR: 09/06/2006
Date Made Active in Reports: 10/11/2006
Number of Days to Update: 35

Source: Department of Environmental Quality
Telephone: 225-219-3181
Last EDR Contact: 11/13/2006
Next Scheduled EDR Contact: 02/12/2007
Data Release Frequency: Quarterly

SWF/LF: Landfill List

Solid Waste Facilities/Landfill Sites. SWF/LF type records typically contain an inventory of solid waste disposal facilities or landfills in a particular state. Depending on the state, these may be active or inactive facilities or open dumps that failed to meet RCRA Subtitle D Section 4004 criteria for solid waste landfills or disposal sites.

Date of Government Version: 10/19/2006
Date Data Arrived at EDR: 10/24/2006
Date Made Active in Reports: 11/22/2006
Number of Days to Update: 29

Source: Department of Environmental Quality
Telephone: 225-219-3181
Last EDR Contact: 10/09/2006
Next Scheduled EDR Contact: 01/08/2007
Data Release Frequency: Annually

DEBRIS: LDEQ Approved Debris Sites

A listing of LDEQ Approved Debris Sites where hurricane debris is dumped.

Date of Government Version: 04/18/2006
Date Data Arrived at EDR: 06/28/2006
Date Made Active in Reports: 07/27/2006
Number of Days to Update: 29

Source: Department of Environmental Quality
Telephone: 225-219-3953
Last EDR Contact: 09/28/2006
Next Scheduled EDR Contact: 12/25/2006
Data Release Frequency: Varies

GOVERNMENT RECORDS SEARCHED / DATA CURRENCY TRACKING

SWRCY: Recycling Directory
A listing of recycling facilities.

Date of Government Version: 10/11/2006
Date Data Arrived at EDR: 10/12/2006
Date Made Active in Reports: 11/22/2006
Number of Days to Update: 41

Source: Department of Environmental Quality
Telephone: 225-219-3181
Last EDR Contact: 10/12/2006
Next Scheduled EDR Contact: 01/08/2007
Data Release Frequency: Semi-Annually

LUST: Leaking Underground Storage Tanks
Leaking Underground Storage Tank Incident Reports. LUST records contain an inventory of reported leaking underground storage tank incidents. Not all states maintain these records, and the information stored varies by state.

Date of Government Version: 07/17/2006
Date Data Arrived at EDR: 09/06/2006
Date Made Active in Reports: 10/11/2006
Number of Days to Update: 35

Source: Department of Environmental Quality
Telephone: 225-219-3181
Last EDR Contact: 11/13/2006
Next Scheduled EDR Contact: 02/12/2007
Data Release Frequency: Varies

HIST LUST: Underground Storage Tank Case History Incidents
This listing includes detailed information for Leaking Underground Storage Tanks reported through November 1999. It is no longer updated. Current LUST incidents, without detail, can be found in the Leaking Underground Storage Tank Database

Date of Government Version: 11/01/1999
Date Data Arrived at EDR: 02/16/2000
Date Made Active in Reports: 05/01/2000
Number of Days to Update: 75

Source: Department of Environmental Quality
Telephone: N/A
Last EDR Contact: 12/04/2001
Next Scheduled EDR Contact: N/A
Data Release Frequency: No Update Planned

UST: Louisiana Underground Storage Tank Database
Registered Underground Storage Tanks. UST's are regulated under Subtitle I of the Resource Conservation and Recovery Act (RCRA) and must be registered with the state department responsible for administering the UST program. Available information varies by state program.

Date of Government Version: 07/05/2006
Date Data Arrived at EDR: 07/18/2006
Date Made Active in Reports: 08/18/2006
Number of Days to Update: 31

Source: Department of Environmental Quality
Telephone: 225-219-3181
Last EDR Contact: 10/02/2006
Next Scheduled EDR Contact: 01/01/2007
Data Release Frequency: Quarterly

LIENS: Environmental Liens

Date of Government Version: 09/06/2006
Date Data Arrived at EDR: 09/06/2006
Date Made Active in Reports: 10/11/2006
Number of Days to Update: 35

Source: Department of Environmental Quality
Telephone: N/A
Last EDR Contact: 11/13/2006
Next Scheduled EDR Contact: 02/12/2007
Data Release Frequency: Varies

SPILLS: Emergency Response Section Incidents
Spills and/or releases, to land, reported to the Emergency Response Section.

Date of Government Version: 10/25/2006
Date Data Arrived at EDR: 11/06/2006
Date Made Active in Reports: 11/22/2006
Number of Days to Update: 16

Source: Department of Environmental Quality
Telephone: 225-219-3620
Last EDR Contact: 09/11/2006
Next Scheduled EDR Contact: 12/11/2006
Data Release Frequency: Varies

AUL: Listing of Institutional and/or Enginnering Controls
A notice of contamination (nature and levels of contaminants) and restriction of property to non-residential use are placed in the conveyance records for the property.

Date of Government Version: 08/10/2006
Date Data Arrived at EDR: 08/18/2006
Date Made Active in Reports: 08/29/2006
Number of Days to Update: 11

Source: Department of Environmental Quality
Telephone: 225-219-3168
Last EDR Contact: 11/13/2006
Next Scheduled EDR Contact: 02/12/2007
Data Release Frequency: Quarterly

VCP: Voluntary Remediation Program Sites
Sites that have entered the Department of Environmental Quality's Voluntary Remediation Program

Date of Government Version: 08/15/2006
Date Data Arrived at EDR: 09/06/2006
Date Made Active in Reports: 10/11/2006
Number of Days to Update: 35

Source: Department of Environmental Quality
Telephone: 225-219-3181
Last EDR Contact: 11/13/2006
Next Scheduled EDR Contact: 02/12/2007
Data Release Frequency: Varies

DRYCLEANERS: Drycleaner Facility Listing
A listing of drycleaner facilities.

Date of Government Version: 05/15/2006
Date Data Arrived at EDR: 06/19/2006
Date Made Active in Reports: 07/27/2006
Number of Days to Update: 38

Source: Department of Environmental Quality
Telephone: 225-219-3168
Last EDR Contact: 11/13/2006
Next Scheduled EDR Contact: 02/12/2007
Data Release Frequency: Varies

TRIBAL RECORDS

INDIAN RESERV: Indian Reservations
This map layer portrays Indian administered lands of the United States that have any area equal to or greater than 640 acres.

Date of Government Version: 12/31/2004
Date Data Arrived at EDR: 02/08/2005
Date Made Active in Reports: 08/04/2005
Number of Days to Update: 177

Source: USGS
Telephone: 202-208-3710
Last EDR Contact: 11/10/2006
Next Scheduled EDR Contact: 02/05/2007
Data Release Frequency: Semi-Annually

INDIAN LUST R1: Leaking Underground Storage Tanks on Indian Land
A listing of leaking underground storage tank locations on Indian Land.

Date of Government Version: 09/07/2006
Date Data Arrived at EDR: 09/08/2006
Date Made Active in Reports: 11/08/2006
Number of Days to Update: 61

Source: EPA Region 1
Telephone: 617-918-1313
Last EDR Contact: 11/17/2006
Next Scheduled EDR Contact: 02/19/2007
Data Release Frequency: Varies

INDIAN LUST R4: Leaking Underground Storage Tanks on Indian Land
LUSTs on Indian land in Florida, Minnesota, Mississippi and North Carolina.

Date of Government Version: 08/24/2006
Date Data Arrived at EDR: 09/11/2006
Date Made Active in Reports: 11/08/2006
Number of Days to Update: 58

Source: EPA Region 4
Telephone: 404-562-8677
Last EDR Contact: 11/17/2006
Next Scheduled EDR Contact: 02/19/2007
Data Release Frequency: Semi-Annually

INDIAN LUST R6: Leaking Underground Storage Tanks on Indian Land
LUSTs on Indian land in New Mexico and Oklahoma.

Date of Government Version: 01/04/2005
Date Data Arrived at EDR: 01/21/2005
Date Made Active in Reports: 02/28/2005
Number of Days to Update: 38

Source: EPA Region 6
Telephone: 214-665-6597
Last EDR Contact: 11/17/2006
Next Scheduled EDR Contact: 02/19/2007
Data Release Frequency: Varies

INDIAN LUST R8: Leaking Underground Storage Tanks on Indian Land
LUSTs on Indian land in Colorado, Montana, North Dakota, South Dakota, Utah and Wyoming.

Date of Government Version: 08/30/2006
Date Data Arrived at EDR: 09/06/2006
Date Made Active in Reports: 11/08/2006
Number of Days to Update: 63

Source: EPA Region 8
Telephone: 303-312-6271
Last EDR Contact: 11/17/2006
Next Scheduled EDR Contact: 02/19/2007
Data Release Frequency: Quarterly

INDIAN LUST R10: Leaking Underground Storage Tanks on Indian Land
LUSTs on Indian land in Alaska, Idaho, Oregon and Washington.

Date of Government Version: 09/11/2006
Date Data Arrived at EDR: 09/11/2006
Date Made Active in Reports: 11/08/2006
Number of Days to Update: 58

Source: EPA Region 10
Telephone: 206-553-2857
Last EDR Contact: 11/17/2006
Next Scheduled EDR Contact: 02/19/2007
Data Release Frequency: Quarterly

INDIAN LUST R9: Leaking Underground Storage Tanks on Indian Land
LUSTs on Indian land in Arizona, California, New Mexico and Nevada

Date of Government Version: 09/06/2006
Date Data Arrived at EDR: 10/04/2006
Date Made Active in Reports: 11/08/2006
Number of Days to Update: 35

Source: Environmental Protection Agency
Telephone: 415-972-3372
Last EDR Contact: 11/17/2006
Next Scheduled EDR Contact: 02/19/2007
Data Release Frequency: Quarterly

INDIAN LUST R7: Leaking Underground Storage Tanks on Indian Land
LUSTs on Indian land in Iowa, Kansas, and Nebraska

Date of Government Version: 09/06/2006
Date Data Arrived at EDR: 10/04/2006
Date Made Active in Reports: 11/08/2006
Number of Days to Update: 35

Source: EPA Region 7
Telephone: 913-551-7003
Last EDR Contact: 11/17/2006
Next Scheduled EDR Contact: 02/19/2007
Data Release Frequency: Varies

INDIAN UST R4: Underground Storage Tanks on Indian Land

Date of Government Version: 08/24/2006
Date Data Arrived at EDR: 09/11/2006
Date Made Active in Reports: 11/08/2006
Number of Days to Update: 58

Source: EPA Region 4
Telephone: 404-562-9424
Last EDR Contact: 11/17/2006
Next Scheduled EDR Contact: 02/19/2007
Data Release Frequency: Semi-Annually

INDIAN UST R9: Underground Storage Tanks on Indian Land

Date of Government Version: 09/06/2006
Date Data Arrived at EDR: 10/04/2006
Date Made Active in Reports: 11/08/2006
Number of Days to Update: 35

Source: EPA Region 9
Telephone: 415-972-3368
Last EDR Contact: 11/17/2006
Next Scheduled EDR Contact: 02/19/2007
Data Release Frequency: Quarterly

INDIAN UST R10: Underground Storage Tanks on Indian Land

Date of Government Version: 09/11/2006
Date Data Arrived at EDR: 09/11/2006
Date Made Active in Reports: 11/08/2006
Number of Days to Update: 58

Source: EPA Region 10
Telephone: 206-553-2857
Last EDR Contact: 11/17/2006
Next Scheduled EDR Contact: 02/19/2007
Data Release Frequency: Quarterly

INDIAN UST R5: Underground Storage Tanks on Indian Land

Date of Government Version: 12/02/2004
Date Data Arrived at EDR: 12/29/2004
Date Made Active in Reports: 02/04/2005
Number of Days to Update: 37

Source: EPA Region 5
Telephone: 312-886-6136
Last EDR Contact: 11/17/2006
Next Scheduled EDR Contact: 02/19/2007
Data Release Frequency: Varies

INDIAN UST R8: Underground Storage Tanks on Indian Land

Date of Government Version: 08/30/2006
Date Data Arrived at EDR: 09/06/2006
Date Made Active in Reports: 11/08/2006
Number of Days to Update: 63

Source: EPA Region 8
Telephone: 303-312-6137
Last EDR Contact: 11/17/2006
Next Scheduled EDR Contact: 02/19/2007
Data Release Frequency: Quarterly

INDIAN UST R6: Underground Storage Tanks on Indian Land

Date of Government Version: 08/28/2006
Date Data Arrived at EDR: 08/29/2006
Date Made Active in Reports: 11/08/2006
Number of Days to Update: 71

Source: EPA Region 6
Telephone: 214-665-7591
Last EDR Contact: 11/17/2006
Next Scheduled EDR Contact: 02/19/2007
Data Release Frequency: Semi-Annually

INDIAN UST R1: Underground Storage Tanks on Indian Land
A listing of underground storage tank locations on Indian Land.

Date of Government Version: 09/07/2006
Date Data Arrived at EDR: 09/08/2006
Date Made Active in Reports: 11/08/2006
Number of Days to Update: 61

Source: EPA, Region 1
Telephone: 617-918-1313
Last EDR Contact: 11/17/2006
Next Scheduled EDR Contact: 02/19/2007
Data Release Frequency: Varies

INDIAN UST R7: Underground Storage Tanks on Indian Land

Date of Government Version: 09/06/2006
Date Data Arrived at EDR: 10/04/2006
Date Made Active in Reports: 11/08/2006
Number of Days to Update: 35

Source: EPA Region 7
Telephone: 913-551-7003
Last EDR Contact: 11/17/2006
Next Scheduled EDR Contact: 02/19/2007
Data Release Frequency: Varies

EDR PROPRIETARY RECORDS

Manufactured Gas Plants: EDR Proprietary Manufactured Gas Plants
The EDR Proprietary Manufactured Gas Plant Database includes records of coal gas plants (manufactured gas plants) compiled by EDR's researchers. Manufactured gas sites were used in the United States from the 1800's to 1950's to produce a gas that could be distributed and used as fuel. These plants used whale oil, rosin, coal, or a mixture of coal, oil, and water that also produced a significant amount of waste. Many of the byproducts of the gas production, such as coal tar (oily waste containing volatile and non-volatile chemicals), sludges, oils and other compounds are potentially hazardous to human health and the environment. The byproduct from this process was frequently disposed of directly at the plant site and can remain or spread slowly, serving as a continuous source of soil and groundwater contamination.

Date of Government Version: N/A
Date Data Arrived at EDR: N/A
Date Made Active in Reports: N/A
Number of Days to Update: N/A

Source: EDR, Inc.
Telephone: N/A
Last EDR Contact: N/A
Next Scheduled EDR Contact: N/A
Data Release Frequency: No Update Planned

GOVERNMENT RECORDS SEARCHED / DATA CURRENCY TRACKING

COUNTY RECORDS

ORLEANS COUNTY:

Brownfields Inventory

Brownfields are abandoned, idled, or underused industrial or commercial real property, the expansion, redevelopment or reuse of which may be complicated by the presence of or potential presence of a hazardous substance, pollutant, or contaminant.

Date of Government Version: 08/17/2006
Date Data Arrived at EDR: 08/17/2006
Date Made Active in Reports: 08/29/2006
Number of Days to Update: 12

Source: New Orleans Office of Environmental Affairs
Telephone: 504-658-4070
Last EDR Contact: 11/15/2006
Next Scheduled EDR Contact: 11/13/2006
Data Release Frequency: Quarterly

OTHER DATABASE(S)

Depending on the geographic area covered by this report, the data provided in these specialty databases may or may not be complete. For example, the existence of wetlands information data in a specific report does not mean that all wetlands in the area covered by the report are included. Moreover, the absence of any reported wetlands information does not necessarily mean that wetlands do not exist in the area covered by the report.

CT MANIFEST: Hazardous Waste Manifest Data

Facility and manifest data. Manifest is a document that lists and tracks hazardous waste from the generator through transporters to a tsd facility.

Date of Government Version: 12/31/2004
Date Data Arrived at EDR: 02/17/2006
Date Made Active in Reports: 04/07/2006
Number of Days to Update: 49

Source: Department of Environmental Protection
Telephone: 860-424-3375
Last EDR Contact: 09/11/2006
Next Scheduled EDR Contact: 12/11/2006
Data Release Frequency: Annually

NY MANIFEST: Facility and Manifest Data

Manifest is a document that lists and tracks hazardous waste from the generator through transporters to a TSD facility.

Date of Government Version: 08/01/2006
Date Data Arrived at EDR: 08/30/2006
Date Made Active in Reports: 10/16/2006
Number of Days to Update: 47

Source: Department of Environmental Conservation
Telephone: 518-402-8651
Last EDR Contact: 11/29/2006
Next Scheduled EDR Contact: 02/26/2007
Data Release Frequency: Annually

PA MANIFEST: Manifest Information

Hazardous waste manifest information.

Date of Government Version: 12/31/2005
Date Data Arrived at EDR: 03/17/2006
Date Made Active in Reports: 06/06/2006
Number of Days to Update: 81

Source: Department of Environmental Protection
Telephone: N/A
Last EDR Contact: 09/11/2006
Next Scheduled EDR Contact: 12/11/2006
Data Release Frequency: Annually

WI MANIFEST: Manifest Information

Hazardous waste manifest information.

Date of Government Version: 12/31/2005
Date Data Arrived at EDR: 03/17/2006
Date Made Active in Reports: 05/02/2006
Number of Days to Update: 46

Source: Department of Natural Resources
Telephone: N/A
Last EDR Contact: 10/23/2006
Next Scheduled EDR Contact: 01/08/2007
Data Release Frequency: Annually

Sensitive Receptors: There are individuals deemed sensitive receptors due to their fragile immune systems and special sensitivity to environmental discharges. These sensitive receptors typically include the elderly, the sick, and children. While the location of all sensitive receptors cannot be determined, EDR indicates those buildings and facilities - schools, daycares, hospitals, medical centers, and nursing homes - where individuals who are sensitive receptors are likely to be located.

AHA Hospitals:
Source: American Hospital Association, Inc.
Telephone: 312-280-5991
The database includes a listing of hospitals based on the American Hospital Association's annual survey of hospitals.

Medical Centers: Provider of Services Listing
Source: Centers for Medicare & Medicaid Services
Telephone: 410-786-3000
A listing of hospitals with Medicare provider number, produced by Centers of Medicare & Medicaid Services, a federal agency within the U.S. Department of Health and Human Services.

Nursing Homes
Source: National Institutes of Health
Telephone: 301-594-6248
Information on Medicare and Medicaid certified nursing homes in the United States.

Public Schools
Source: National Center for Education Statistics
Telephone: 202-502-7300
The National Center for Education Statistics' primary database on elementary and secondary public education in the United States. It is a comprehensive, annual, national statistical database of all public elementary and secondary schools and school districts, which contains data that are comparable across all states.

Private Schools
Source: National Center for Education Statistics
Telephone: 202-502-7300
The National Center for Education Statistics' primary database on private school locations in the United States.

Flood Zone Data: This data, available in select counties across the country, was obtained by EDR in 1999 from the Federal Emergency Management Agency (FEMA). Data depicts 100-year and 500-year flood zones as defined by FEMA.

NWI: National Wetlands Inventory. This data, available in select counties across the country, was obtained by EDR in 2002 and 2005 from the U.S. Fish and Wildlife Service.

STREET AND ADDRESS INFORMATION

© 2006 Tele Atlas North America, Inc. All rights reserved. This material is proprietary and the subject of copyright protection and other intellectual property rights owned by or licensed to Tele Atlas North America, Inc. The use of this material is subject to the terms of a license agreement. You will be held liable for any unauthorized copying or disclosure of this material.