
Violet
Hwy 46
Bayou Road
Lake Pontchartrain and Vicinity
Chalmette Loop Levee
Verret to Caernarvon
HURRICANE PROTECTION OFFICE
CORPS OF ENGINEERS
NEW ORLEANS, LA
September 2009
0
1.7mi

lpic 29°51'29.4 89°46'39.4 dump site



LDEQ Interactive Mapping

- LDEQ MOTOR FUEL UST ACTIVE 2005
- EMISSIONS INVENTORY SBAPX
- Air Title V
- LDEQ ASWMS 2006
- EPA RCRA TSD 2002
- EPA RCRA LQG 2002
- MERCURY SITES
- EMISSIONS INVENTORY 1996
- LDEQ TRI 2006
- LDEQ TEMPO FRONT GATES
- LDEQ LANDFILLS TYPE 1 AND 2
- LDOTD PARISHES
- LDOTD LA BOUNDARY
- WHITE LAKE 2005
- TERREBONNE BAY 2005
- PORT ARTHUR 2005
- PONCHATOULA 2005
- NEW ROADS 2005
- NEW ORLEANS 2005
- MORGAN CITY 2005
- MISS RIVER DELTA 2005
- LAKE CHARLES 2005
- GULFPORT 2005
- CROWLEY 2005
- BOGALUSA 2005
- BLACK BAY 2005
- BATON ROUGE 2005
- ATCHAFALAYA BAY 2005
- DOQQ 2005

October 17, 2006

LDEQ Disclaimer:
The Louisiana Department of Environmental Quality (LDEQ) has made every reasonable effort to ensure quality and accuracy in producing this map or data set. Nevertheless, the user should be aware that the information on which it is based may have come from any of a variety of sources, which are of varying degrees of map accuracy. Therefore, LDEQ cannot guarantee the accuracy of this map or data set, and does not accept any responsibility for the consequences of its use. Source: LDEQ GIS Center Make-A-Map (http://map.ldeq.org)


LDEQ Interactive Mapping
LDEQ MOTOR FUEL UST ACTIVE 2005
EMISSIONS INVENTORY BEAPX
Air Title V
LDEQ ASWMS 2006
EPA RCRA TSD 2002
EPA RCRA LQG 2002
MERCURY SITES
EMISSIONS INVENTORY 1996
LDEQ TRI 2006
LDEQ TEMPO FRONT GATES
LDEQ LANDFILLS TYPE 1 AND 2
LDOTD PARISHES
LDOTD LA BOUNDARY
WHITE LAKE 2005
TERREBONNE BAY 2005
PORT ARTHUR 2005
PONCHATOULA 2005
NEW ROADS 2005
NEW ORLEANS 2005
MORGAN CITY 2005
MISS RIVER DELTA 2005
LAKE CHARLES 2005
GULFPORT 2005
CROWLEY 2005
BOGALUSA 2005
BLACK BAY 2005
BATON ROUGE 2005
ATCHAFALAYA BAY 2005
DOQQ 2005
0
0.04mi
October 17, 2006
LDEQ Disclaimer:
The Louisiana Department of Environmental Quality (LDEQ) has made every reasonable effort to ensure quality and accuracy in producing this map or data set. Nevertheless, the user should be aware that the information on which it is based may have come from any of a variety of sources, which are of varying degrees of map accuracy. Therefore, LDEQ cannot guarantee the accuracy of this map or data set, and does not accept any responsibility for the consequences of its use. Source: LDEQ GIS Center Make-A-Map (http://map.ldeq.org)

LDEQ Interactive Mapping

- LDEQ MOTOR FUEL UST ACTIVE 2005
- EMISSIONS INVENTORY BBAPX
- Air Title V
- LDEQ ASWMS 2006
- EPA RCRA TSD 2002
- EPA RCRA LQG 2002
- MERCURY SITES
- EMISSIONS INVENTORY 1996
- LDEQ TRI 2000
- LDEQ TEMPO FRONT GATES
- LDEQ LANDFILLS TYPE 1 AND 2
- LDOTD PARISHES
- LDOTD LA BOUNDARY
- WHITE LAKE 2005
- TERREBONNE BAY 2005
- PORT ARTHUR 2005
- PONCHATOULA 2005
- NEW ROADS 2005
- NEW ORLEANS 2005
- MORGAN CITY 2005
- MISS RIVER DELTA 2005
- LAKE CHARLES 2005
- GULFPORT 2005
- CROWLEY 2005
- BOGALUSA 2005
- BLACK BAY 2005
- BATON ROUGE 2005
- ATCHAFALAYA BAY 2005
- DOQQ 2005

October 17, 2006

LDEQ Disclaimer:
The Louisiana Department of Environmental Quality (LDEQ) has made every reasonable effort to ensure quality and accuracy in producing this map or data set. Nevertheless, the user should be aware that the information on which it is based may have come from any of a variety of sources, which are of varying degrees of map accuracy. Therefore, LDEQ cannot guarantee the accuracy of this map or data set, and does not accept any responsibility for the consequences of its use. Source: LDEQ GIS Center Make-A-Map (http://map.ldeq.org)



October 17, 2006

LDEQ Disclaimer:
The Louisiana Department of Environmental Quality (LDEQ) has made every reasonable effort to ensure quality and accuracy in producing this map or data set. Nevertheless, the user should be aware that the information on which it is based may have come from any of a variety of sources, which are of varying degrees of map accuracy. Therefore, LDEQ cannot guarantee the accuracy of this map or data set, and does not accept any responsibility for the consequences of its use. Source: LDEQ GIS Center Make-A-Map (http://map.ldeq.org)

LDEQ Interactive Mapping

- LDEQ MOTOR FUEL UST ACTIVE 2005
- EMISSIONS INVENTORY BBAPX
- Air Title V
- LDEQ ASWMS 2006
- EPA RCRA TSD 2002
- EPA RCRA LQG 2002
- MERCURY SITES
- EMISSIONS INVENTORY 1996
- LDEQ TRI 2000
- LDEQ TEMPO FRONT GATES
- LDEQ LANDFILLS TYPE 1 AND 2
- LDOTD PARISHES
- LDOTD LA BOUNDARY
- WHITE LAKE 2005
- TERREBONNE BAY 2005
- PORT ARTHUR 2005
- PONCHATOULA 2005
- NEW ROADS 2005
- NEW ORLEANS 2005
- MORGAN CITY 2005
- MISS RIVER DELTA 2005
- LAKE CHARLES 2005
- GULFPORT 2005
- CROWLEY 2005
- BOGALUSA 2005
- BLACK BAY 2005
- BATON ROUGE 2005
- ATCHAFALAYA BAY 2005
- DOQQ 2005

(2 pics) pump station on 2 tanks drums 29° 51' 16.1" 89° 47' 43.6"



LDEQ Interactive Mapping

- LDEQ MOTOR FUEL UST ACTIVE 2005
- EMISSIONS INVENTORY BBAPX
- Air Title V
- LDEQ ASWMS 2006
- EPA RCRA TSD 2002
- EPA RCRA LQG 2002
- MERCURY SITES
- EMISSIONS INVENTORY 1996
- LDEQ TRI 2000
- LDEQ TEMPO FRONT GATES
- LDEQ LANDFILLS TYPE 1 AND 2
- LDOTD PARISHES
- LDOTD LA BOUNDARY
- WHITE LAKE 2005
- TERREBONNE BAY 2005
- PORT ARTHUR 2005
- PONCHATOULA 2005
- NEW ROADS 2005
- NEW ORLEANS 2005
- MORGAN CITY 2005
- MISS RIVER DELTA 2005
- LAKE CHARLES 2005
- GULFPORT 2005
- CROWLEY 2005
- BOGALUSA 2005
- BLACK BAY 2005
- BATON ROUGE 2005
- ATCHAFALAYA BAY 2005
- DOQQ 2005

October 17, 2006

LDEQ Disclaimer:
The Louisiana Department of Environmental Quality (LDEQ) has made every reasonable effort to ensure quality and accuracy in producing this map or data set. Nevertheless, the user should be aware that the information on which it is based may have come from any of a variety of sources, which are of varying degrees of map accuracy. Therefore, LDEQ cannot guarantee the accuracy of this map or data set, and does not accept any responsibility for the consequences of its use. Source: LDEQ GIS Center Make-A-Map (http://map.ldeq.org)

1 pic of 2 pipelines

29° 51' 15.6"
89° 49' 42.0"

29° 51' 15.2"
89° 49° 35.5"



LDEQ Interactive Mapping

- LDEQ MOTOR FUEL UST ACTIVE 2005
- EMISSIONS INVENTORY BBAPX
- Air Title V
- LDEQ ASWMS 2006
- EPA RCRA TSD 2002
- EPA RCRA LQG 2002
- MERCURY SITES
- EMISSIONS INVENTORY 1996
- LDEQ TRI 2000
- LDEQ TEMPO FRONT GATES
- LDEQ LANDFILLS TYPE 1 AND 2
- LDOTD PARISHES
- LDOTD LA BOUNDARY
- WHITE LAKE 2005
- TERREBONNE BAY 2005
- PORT ARTHUR 2005
- PONCHATOULA 2005
- NEW ROADS 2005
- NEW ORLEANS 2005
- MORGAN CITY 2005
- MISS RIVER DELTA 2005
- LAKE CHARLES 2005
- GULFPORT 2005
- CROWLEY 2005
- BOGALUSA 2005
- BLACK BAY 2005
- BATON ROUGE 2005
- ATCHAFALAYA BAY 2005
- DOQQ 2005

October 17, 2006

LDEQ Disclaimer:
The Louisiana Department of Environmental Quality (LDEQ) has made every reasonable effort to ensure quality and accuracy in producing this map or data set. Nevertheless, the user should be aware that the information on which it is based may have come from any of a variety of sources, which are of varying degrees of map accuracy. Therefore, LDEQ cannot guarantee the accuracy of this map or data set, and does not accept any responsibility for the consequences of its use. Source: LDEQ GIS Center Make-A-Map (http://map.ldeq.org)

LDEQ Interactive Mapping

- LDEQ MOTOR FUEL UST ACTIVE 2005
- EMISSIONS INVENTORY BSAPX
- Air Title V
- LDEQ ASWMS 2006
- EPA RCRA TSD 2002
- EPA RCRA LQG 2002
- MERCURY SITES
- ATRAZINE STATIONS 1998
- EMISSIONS INVENTORY 1998
- LDEQ TRI 2006
- LDEQ TEMPO FRONT GATES
- LDEQ GROUNDWATER CLASSES
- GW1
- GW2
- GW3-DW
- GW3-NDW
- LDEQ LANDFILLS TYPE 1 AND 2
- LDOTD PARISHES
- LDOTD LA BOUNDARY
- WHITE LAKE 2005
- TERREBONNE BAY 2005
- PORT ARTHUR 2005
- PONCHATOULA 2005
- NEW ROADS 2005
- NEW ORLEANS 2005
- MORGAN CITY 2005
- MISS RIVER DELTA 2005
- LAKE CHARLES 2005
- GULFPORT 2005
- CROWLEY 2005
- BOGALUSA 2005
- BLACK BAY 2005
- BATON ROUGE 2005
- ATCHAFALAYA BAY 2005
- DOQQ 2005

October 17, 2006

LDEQ Disclaimer:
The Louisiana Department of Environmental Quality (LDEQ) has made every reasonable effort to ensure quality and accuracy in producing this map or data set. Nevertheless, the user should be aware that the information on which it is based may have come from any of a variety of sources, which are of varying degrees of map accuracy. Therefore, LDEQ cannot guarantee the accuracy of this map or data set, and does not accept any responsibility for the consequences of its use. Source: LDEQ GIS Center Make-A-Map (http://map.ldeq.org)

pipline crossing (pipe)

29°51'14.9"
89°50'20.4"



LDEQ Interactive Mapping

- LDEQ MOTOR FUEL UST ACTIVE 2005
- EMISSIONS INVENTORY BSAPX
- Air Title V
- LDEQ ASWMS 2006
- EPA RCRA TSD 2002
- EPA RCRA LQG 2002
- MERCURY SITES
- ATRAZINE STATIONS 1998
- EMISSIONS INVENTORY 1996
- LDEQ TRI 2000
- LDEQ TEMPO FRONT GATES
- LDEQ GROUNDWATER CLASSES
- GW1
- GW2
- GW3-DW
- GW3-NDW
- LDEQ LANDFILLS TYPE 1 AND 2
- LDOTD PARISHES
- LDOTD LA BOUNDARY
- WHITE LAKE 2005
- TERREBONNE BAY 2005
- PORT ARTHUR 2005
- PONCHATOULA 2005
- NEW ROADS 2005
- NEW ORLEANS 2005
- MORGAN CITY 2005
- MISS RIVER DELTA 2005
- LAKE CHARLES 2005
- GULFPORT 2005
- CROWLEY 2005
- BOGALUSA 2005
- BLACK BAY 2005
- BATON ROUGE 2005
- ATCHAFALAYA BAY 2005
- DOQQ 2005

October 17, 2006

LDEQ Disclaimer:
The Louisiana Department of Environmental Quality (LDEQ) has made every reasonable effort to ensure quality and accuracy in producing this map or data set. Nevertheless, the user should be aware that the information on which it is based may have come from any of a variety of sources, which are of varying degrees of map accuracy. Therefore, LDEQ cannot guarantee the accuracy of this map or data set, and does not accept any responsibility for the consequences of its use. Source: LDEQ GIS Center Make-A-Map (http://map.ldeq.org)

October 17, 2006

LDEQ Disclaimer:
The Louisiana Department of Environmental Quality (LDEQ) has made every reasonable effort to ensure quality and accuracy in producing this map or data set. Nevertheless, the user should be aware that the information on which it is based may have come from any of a variety of sources, which are of varying degrees of map accuracy. Therefore, LDEQ cannot guarantee the accuracy of this map or data set, and does not accept any responsibility for the consequences of its use. Source: LDEQ GIS Center Make-A-Map (http://map.ldeq.org)

LDEQ Interactive Mapping

- LDEQ MOTOR FUEL UST ACTIVE 2005
- EMISSIONS INVENTORY BBAPX
- Air Title V
- LDEQ ASWMS 2006
- EPA RCRA TSD 2002
- EPA RCRA LQG 2002
- MERCURY SITES
- ATRAZINE STATIONS 1998
- EMISSIONS INVENTORY 1996
- LDEQ TRI 2006
- LDEQ TEMPO FRONT GATES
- LDEQ GROUNDWATER CLASSES
- GW1
- GW2
- GW3-DW
- GW3-NDW
- LDEQ LANDFILLS TYPE 1 AND 2
- LDOTD PARISHES
- LDOTD LA BOUNDARY
- WHITE LAKE 2005
- TERREBONNE BAY 2005
- PORT ARTHUR 2005
- PONCHATOULA 2005
- NEW ROADS 2005
- NEW ORLEANS 2005
- MORGAN CITY 2005
- MISS RIVER DELTA 2005
- LAKE CHARLES 2005
- GULFPORT 2005
- CROWLEY 2005
- BOGALUSA 2005
- BLACK BAY 2005
- BATON ROUGE 2005
- ATCHAFALAYA BAY 2005
- DOQQ 2005

culvert

pvc

possible ~~water~~ water control structure

29° 51' 14.9"
89° 50' 48.2"



LDEQ Interactive Mapping

- LDEQ MOTOR FUEL UST ACTIVE 2005
- EMISSIONS INVENTORY SBAPX
- Air Title V
- LDEQ ASWMS 2006
- EPA RCRA TSD 2002
- EPA RCRA LQG 2002
- MERCURY SITES
- ATRAZINE STATIONS 1998
- EMISSIONS INVENTORY 1996
- LDEQ TRI 2000
- LDEQ TEMPO FRONT GATES
- LDEQ GROUNDWATER CLASSES
- GW1
- GW2
- GW3-DW
- GW3-NDW
- LDEQ LANDFILLS TYPE 1 AND 2
- LDOTD PARISHES
- LDOTD LA BOUNDARY
- WHITE LAKE 2005
- TERREBONNE BAY 2005
- PORT ARTHUR 2005
- PONCHATOULA 2005
- NEW ROADS 2005
- NEW ORLEANS 2005
- MORGAN CITY 2005
- MISS RIVER DELTA 2005
- LAKE CHARLES 2005
- GULFPORT 2005
- CROWLEY 2005
- BOGALUSA 2005
- BLACK BAY 2005
- BATON ROUGE 2005
- ATCHAFALAYA BAY 2005
- DOQQ 2005

October 17, 2006

LDEQ Disclaimer:
The Louisiana Department of Environmental Quality (LDEQ) has made every reasonable effort to ensure quality and accuracy in producing this map or data set. Nevertheless, the user should be aware that the information on which it is based may have come from any of a variety of sources, which are of varying degrees of map accuracy. Therefore, LDEQ cannot guarantee the accuracy of this map or data set, and does not accept any responsibility for the consequences of its use. Source: LDEQ GIS Center Make-A-Map (http://map.ldeq.org)



LDEQ Interactive Mapping

- LDEQ MOTOR FUEL UST ACTIVE 2005
- EMISSIONS INVENTORY EIAPX
- Air Title V
- LDEQ ASWMS 2006
- EPA RCRA TSD 2002
- EPA RCRA LQG 2002
- MERCURY SITES
- ATRAZINE STATIONS 1998
- EMISSIONS INVENTORY 1996
- LDEQ TRI 2000
- LDEQ TEMPO FRONT GATES
- LDEQ GROUNDWATER CLASSES
  - GW1
  - GW2
  - GW3-DW
  - GW3-NDW
- LDEQ LANDFILLS TYPE 1 AND 2
- LDOTD PARISHES
- LDOTD LA BOUNDARY
- WHITE LAKE 2005
- TERREBONNE BAY 2005
- PORT ARTHUR 2005
- PONCHATOULA 2005
- NEW ROADS 2005
- NEW ORLEANS 2005
- MORGAN CITY 2005
- MISS RIVER DELTA 2005
- LAKE CHARLES 2005
- GULFPORT 2005
- CROWLEY 2005
- BOGALUSA 2005
- BLACK BAY 2005
- BATON ROUGE 2005
- ATCHAFALAYA BAY 2005
- DOQQ 2005

October 17, 2006

LDEQ Disclaimer:
The Louisiana Department of Environmental Quality (LDEQ) has made every reasonable effort to ensure quality and accuracy in producing this map or data set. Nevertheless, the user should be aware that the information on which it is based may have come from any of a variety of sources, which are of varying degrees of map accuracy. Therefore, LDEQ cannot guarantee the accuracy of this map or data set, and does not accept any responsibility for the consequences of its use. Source: LDEQ GIS Center Make-A-Map (http://map.ldeq.org)



LDEQ Interactive Mapping

- LDEQ MOTOR FUEL UST ACTIVE 2005
- EMISSIONS INVENTORY BSAPX
- Air Title V
- LDEQ ASWMS 2006
- EPA RCRA TSD 2002
- EPA RCRA LQG 2002
- MERCURY SITES
- ATRAZINE STATIONS 1998
- EMISSIONS INVENTORY 1996
- LDEQ TRI 2000
- LDEQ TEMPO FRONT GATES
- LDEQ GROUNDWATER CLASSES
- GW1
- GW2
- GW3-SW
- GW3-NSW
- LDEQ LANDFILLS TYPE 1 AND 2
- LDOTD PARISHES
- LDOTD LA BOUNDARY
- WHITE LAKE 2005
- TERREBONNE BAY 2005
- PORT ARTHUR 2005
- PONCHATOULA 2005
- NEW ROADS 2005
- NEW ORLEANS 2005
- MORGAN CITY 2005
- MISS RIVER DELTA 2005
- LAKE CHARLES 2005
- GULFPORT 2005
- CROWLEY 2005
- BOGALUSA 2005
- BLACK BAY 2005
- BATON ROUGE 2005
- ATCHAFALAYA BAY 2005
- DOQQ 2005

October 17, 2006

LDEQ Disclaimer:
The Louisiana Department of Environmental Quality (LDEQ) has made every reasonable effort to ensure quality and accuracy in producing this map or data set. Nevertheless, the user should be aware that the information on which it is based may have come from any of a variety of sources, which are of varying degrees of map accuracy. Therefore, LDEQ cannot guarantee the accuracy of this map or data set, and does not accept any responsibility for the consequences of its use. Source: LDEQ GIS Center Make-A-Map (http://map.ldeq.org)

LDEQ Interactive Mapping

- LDEQ MOTOR FUEL UST ACTIVE 2005
- EMISSIONS INVENTORY BBAPX
- Air Title V
- LDEQ ASWMS 2006
- EPA RCRA TSD 2002
- EPA RCRA LQG 2002
- MERCURY SITES
- ATRAZINE STATIONS 1999
- EMISSIONS INVENTORY 1999
- LDEQ TRI 2000
- LDEQ TEMPO FRONT GATES
- LDEQ GROUNDWATER CLASSES
  - GW1
  - GW2
  - GW3-DW
  - GW3-NDW
- LDEQ LANDFILLS TYPE 1 AND 2
- LDOTD PARISHES
- LDOTD LA BOUNDARY
- WHITE LAKE 2005
- TERREBONNE BAY 2005
- PORT ARTHUR 2005
- PONCHATOULA 2005
- NEW ROADS 2005
- NEW ORLEANS 2005
- MORGAN CITY 2005
- MISS RIVER DELTA 2005
- LAKE CHARLES 2005
- GULFPORT 2005
- CROWLEY 2005
- BOGALUSA 2005
- BLACK BAY 2005
- BATON ROUGE 2005
- ATCHAFALAYA BAY 2005
- DOQQ 2005

October 17, 2006

LDEQ Disclaimer:
The Louisiana Department of Environmental Quality (LDEQ) has made every reasonable effort to ensure quality and accuracy in producing this map or data set. Nevertheless, the user should be aware that the information on which it is based may have come from any of a variety of sources, which are of varying degrees of map accuracy. Therefore, LDEQ cannot guarantee the accuracy of this map or data set, and does not accept any responsibility for the consequences of its use. Source: LDEQ GIS Center Make-A-Map (http://map.ldeq.org)

October 17, 2006

LDEQ Disclaimer:
The Louisiana Department of Environmental Quality (LDEQ) has made every reasonable effort to ensure quality and accuracy in producing this map or data set. Nevertheless, the user should be aware that the information on which it is based may have come from any of a variety of sources, which are of varying degrees of map accuracy. Therefore, LDEQ cannot guarantee the accuracy of this map or data set, and does not accept any responsibility for the consequences of its use. Source: LDEQ GIS Center Make-A-Map (http://map.ldeq.org)

LDEQ Interactive Mapping

- LDEQ MOTOR FUEL UST ACTIVE 2005
- EMISSIONS INVENTORY BEA/PX
- Air Title V
- LDEQ ASWMS 2006
- EPA RCRA TSD 2002
- EPA RCRA LQG 2002
- MERCURY SITES
- ATRAZINE STATIONS 1998
- EMISSIONS INVENTORY 1998
- LDEQ TRI 2000
- LDEQ TEMPO FRONT GATES
- LDEQ GROUNDWATER CLASSES
- GW1
- GW2
- GW3-GW
- GW3-NOW
- LDEQ LANDFILLS TYPE 1 AND 2
- LDOTD PARISHES
- LDOTD LA BOUNDARY
- WHITE LAKE 2005
- TERREBONNE BAY 2005
- PORT ARTHUR 2005
- PONCHATOULA 2005
- NEW ROADS 2005
- NEW ORLEANS 2005
- MORGAN CITY 2005
- MISS RIVER DELTA 2005
- LAKE CHARLES 2005
- GULFPORT 2005
- CROWLEY 2005
- BOGALUSA 2005
- BLACK BAY 2005
- BATON ROUGE 2005
- ATCHAFALAYA BAY 2005
- DOQQ 2005

power line & nat gas line (1 pic)

29° 51' 14.7"
89° 52' 08.0"

LDEQ Interactive Mapping

- LDEQ MOTOR FUEL UST ACTIVE 2005
- EMISSIONS INVENTORY BBAPX
- LDEQ AIR MONITORS
- Air Title V
- LDEQ ASWMS 2006
- EPA RCRA TSD 2002
- EPA RCRA LQG 2002
- MERCURY SITES
- EMISSIONS INVENTORY 1996
- LDEQ TRI 2000
- LDEQ TEMPO FRONT GATES
- LDEQ GROUNDWATER CLASSES
- GW1
- GW2
- GW3-DW
- GW3-NDW
- LDEQ LANDFILLS TYPE 1 AND 2
- LDOTD PARISHES
- LDOTD LA BOUNDARY
- WHITE LAKE 2005
- TERREBONNE BAY 2005
- PORT ARTHUR 2005
- PONCHATOULA 2005
- NEW ROADS 2005
- NEW ORLEANS 2005
- MORGAN CITY 2005
- MISS RIVER DELTA 2005
- LAKE CHARLES 2005
- GULFPORT 2005
- CROWLEY 2005
- BOGALUSA 2005
- BLACK BAY 2005
- BATON ROUGE 2005
- ATCHAFALAYA BAY 2005
- DOQQ 2005

October 17, 2006

LDEQ Disclaimer:
The Louisiana Department of Environmental Quality (LDEQ) has made every reasonable effort to ensure quality and accuracy in producing this map or data set. Nevertheless, the user should be aware that the information on which it is based may have come from any of a variety of sources, which are of varying degrees of map accuracy. Therefore, LDEQ cannot guarantee the accuracy of this map or data set, and does not accept any responsibility for the consequences of its use. Source: LDEQ GIS Center Make-A-Map (http://map.ldeq.org)



LDEQ Interactive Mapping

- LDEQ MOTOR FUEL UST ACTIVE 2005
- EMISSIONS INVENTORY RSAPX
- LDEQ AIR MONITORS
- Air Title V
- LDEQ ASWMS 2006
- EPA RCRA TSD 2002
- EPA RCRA LQG 2002
- MERCURY SITES
- EMISSIONS INVENTORY 1999
- LDEQ TRI 2000
- LDEQ TEMPO FRONT GATES
- LDEQ GROUNDWATER CLASSES
- GW1
- GW2
- GW3-DW
- GW3-NDW
- LDEQ LANDFILLS TYPE 1 AND 2
- LDOTD PARISHES
- LDOTD LA BOUNDARY
- WHITE LAKE 2005
- TERREBONNE BAY 2005
- PORT ARTHUR 2005
- PONCHATOULA 2005
- NEW ROADS 2005
- NEW ORLEANS 2005
- MORGAN CITY 2005
- MISS RIVER DELTA 2005
- LAKE CHARLES 2005
- GULFPORT 2005
- CROWLEY 2005
- BOGALUSA 2005
- BLACK BAY 2005
- BATON ROUGE 2005
- ATCHAFALAYA BAY 2005
- DOQQ 2005

October 17, 2006

LDEQ Disclaimer:
The Louisiana Department of Environmental Quality (LDEQ) has made every reasonable effort to ensure quality and accuracy in producing this map or data set. Nevertheless, the user should be aware that the information on which it is based may have come from any of a variety of sources, which are of varying degrees of map accuracy. Therefore, LDEQ cannot guarantee the accuracy of this map or data set, and does not accept any responsibility for the consequences of its use. Source: LDEQ GIS Center Make-A-Map (http://map.ldeq.org)

LDEQ Interactive Mapping

- LDEQ MOTOR FUEL UST ACTIVE 2005
- EMISSIONS INVENTORY HAPX
- LDEQ AIR MONITORS
- Air Title V
- LDEQ ASWMS 2006
- EPA RCRA TSD 2002
- EPA RCRA LQG 2002
- MERCURY SITES
- EMISSIONS INVENTORY 1999
- LDEQ TRI 2000
- LDEQ TEMPO FRONT GATES
- LDEQ GROUNDWATER CLASSES
- GW1
- GW2
- GW3-DW
- GW3-NDW
- LDEQ LANDFILLS TYPE 1 AND 2
- LDOTD PARISHES
- LDOTD LA BOUNDARY
- WHITE LAKE 2005
- TERREBONNE BAY 2005
- PORT ARTHUR 2005
- PONCHATOULA 2005
- NEW ROADS 2005
- NEW ORLEANS 2005
- MORGAN CITY 2005
- MISS RIVER DELTA 2005
- LAKE CHARLES 2005
- GULFPORT 2005
- CROWLEY 2005
- BOGALUSA 2005
- BLACK BAY 2005
- BATON ROUGE 2005
- ATCHAFALAYA BAY 2005
- DOQQ 2005

October 17, 2006

LDEQ Disclaimer:
The Louisiana Department of Environmental Quality (LDEQ) has made every reasonable effort to ensure quality and accuracy in producing this map or data set. Nevertheless, the user should be aware that the information on which it is based may have come from any of a variety of sources, which are of varying degrees of map accuracy. Therefore, LDEQ cannot guarantee the accuracy of this map or data set, and does not accept any responsibility for the consequences of its use. Source: LDEQ GIS Center Make-A-Map (http://map.ldeq.org)

29°51'14.9" nat. gas line (pipe)
89°52'31.5"

LDEQ Interactive Mapping

- LDEQ MOTOR FUEL UST ACTIVE 2005
- EMISSIONS INVENTORY RBAPX
- LDEQ AIR MONITORS
- Air Title V
- LDEQ ASWMS 2006
- EPA RCRA TSD 2002
- EPA RCRA LQG 2002
- MERCURY SITES
- EMISSIONS INVENTORY 1996
- LDEQ TRI 2000
- LDEQ TEMPO FRONT GATES
- LDEQ GROUNDWATER CLASSES
- GW1
- GW2
- GW3-GW
- GW3-NGW
- LDEQ LANDFILLS TYPE 1 AND 2
- LDOTD PARISHES
- LDOTD LA BOUNDARY
- WHITE LAKE 2005
- TERREBONNE BAY 2005
- PORT ARTHUR 2005
- PONCHATOULA 2005
- NEW ROADS 2005
- NEW ORLEANS 2005
- MORGAN CITY 2005
- MISS RIVER DELTA 2005
- LAKE CHARLES 2005
- GULFPORT 2005
- CROWLEY 2005
- BOGALUSA 2005
- BLACK BAY 2005
- BATON ROUGE 2005
- ATCHAFALAYA BAY 2005
- DOQQ 2005

October 17, 2006

LDEQ Disclaimer:
The Louisiana Department of Environmental Quality (LDEQ) has made every reasonable effort to ensure quality and accuracy in producing this map or data set. Nevertheless, the user should be aware that the information on which it is based may have come from any of a variety of sources, which are of varying degrees of map accuracy. Therefore, LDEQ cannot guarantee the accuracy of this map or data set, and does not accept any responsibility for the consequences of its use. Source: LDEQ GIS Center Make-A-Map (http://map.ldeq.org)

LDEQ Interactive Mapping

- LDEQ MOTOR FUEL UST ACTIVE 2005
- EMISSIONS INVENTORY BBAPX
- LDEQ AIR MONITORS
- Air Title V
- LDEQ ASWMS 2006
- EPA RCRA TSD 2002
- EPA RCRA LQG 2002
- MERCURY SITES
- EMISSIONS INVENTORY 1996
- LDEQ TRI 2000
- LDEQ TEMPO FRONT GATES
- LDEQ GROUNDWATER CLASSES
- GW1
- GW2
- GW3-DW
- GW3-NDW
- LDEQ LANDFILLS TYPE 1 AND 2
- LDOTD PARISHES
- LDOTD LA BOUNDARY
- WHITE LAKE 2005
- TERREBONNE BAY 2005
- PORT ARTHUR 2005
- PONCHATOULA 2005
- NEW ROADS 2005
- NEW ORLEANS 2005
- MORGAN CITY 2005
- MISS RIVER DELTA 2005
- LAKE CHARLES 2005
- GULFPORT 2005
- CROWLEY 2005
- BOGALUSA 2005
- BLACK BAY 2005
- BATON ROUGE 2005
- ATCHAFALAYA BAY 2005
- DOQQ 2005

October 17, 2006

LDEQ Disclaimer:
The Louisiana Department of Environmental Quality (LDEQ) has made every reasonable effort to ensure quality and accuracy in producing this map or data set. Nevertheless, the user should be aware that the information on which it is based may have come from any of a variety of sources, which are of varying degrees of map accuracy. Therefore, LDEQ cannot guarantee the accuracy of this map or data set, and does not accept any responsibility for the consequences of its use. Source: LDEQ GIS Center Make-A-Map (http://map.ldeq.org)

LDEQ Interactive Mapping

- LDEQ MOTOR FUEL UST ACTIVE 2005
- EMISSIONS INVENTORY BBAPX
- LDEQ AIR MONITORS
- Air Title V
- LDEQ ASWMS 2006
- EPA RCRA TSD 2002
- EPA RCRA LQG 2002
- MERCURY SITES
- EMISSIONS INVENTORY 1999
- LDEQ TRI 2000
- LDEQ TEMPO FRONT GATES
- LDEQ GROUNDWATER CLASSES
- GW1
- GW2
- GW3-DW
- GW3-KDW
- LDEQ LANDFILLS TYPE 1 AND 2
- LDOTD PARISHES
- LDOTD LA BOUNDARY
- WHITE LAKE 2005
- TERREBONNE BAY 2005
- PORT ARTHUR 2005
- PONCHATOULA 2005
- NEW ROADS 2005
- NEW ORLEANS 2005
- MORGAN CITY 2005
- MISS RIVER DELTA 2005
- LAKE CHARLES 2005
- GULFPORT 2005
- CROWLEY 2005
- BOGALUSA 2005
- BLACK BAY 2005
- BATON ROUGE 2005
- ATCHAFALAYA BAY 2005
- DOQQ 2005

October 17, 2006

LDEQ Disclaimer:
The Louisiana Department of Environmental Quality (LDEQ) has made every reasonable effort to ensure quality and accuracy in producing this map or data set. Nevertheless, the user should be aware that the information on which it is based may have come from any of a variety of sources, which are of varying degrees of map accuracy. Therefore, LDEQ cannot guarantee the accuracy of this map or data set, and does not accept any responsibility for the consequences of its use. Source: LDEQ GIS Center Make-A-Map (http://map.ldeq.org)

29°51'49"
89°54'28"
tank
(1 pic)
798726
3307679
paint
cans
+drums
798749
3307658
29°51'48"
89°54'27"

LDEQ Interactive Mapping

- LDEQ MOTOR FUEL UST ACTIVE 2005
- EMISSIONS INVENTORY BBAPX
- Air Title V
- EPA RCRA TSD 2002
- EPA RCRA LQG 2002
- MERCURY SITES
- EMISSIONS INVENTORY 1996
- LDEQ TRI 2000
- LDEQ LANDFILLS TYPE 1 AND 2
- LDOTD PARISHES
- LDOTD LA BOUNDARY
- WHITE LAKE 2005
- TERREBONNE BAY 2005
- PORT ARTHUR 2005
- PONCHATOULA 2005
- NEW ROADS 2005
- NEW ORLEANS 2005
- MORGAN CITY 2005
- MISS RIVER DELTA 2005
- LAKE CHARLES 2005
- GULFPORT 2005
- CROWLEY 2005
- BOGALUSA 2005
- BLACK BAY 2005
- BATON ROUGE 2005
- ATCHAFALAYA BAY 2005
- DOQQ 2005

October 12, 2006

LDEQ Disclaimer:
The Louisiana Department of Environmental Quality (LDEQ) has made every reasonable effort to ensure quality and accuracy in producing this map or data set. Nevertheless, the user should be aware that the information on which it is based may have come from any of a variety of sources, which are of varying degrees of map accuracy. Therefore, LDEQ cannot guarantee the accuracy of this map or data set, and does not accept any responsibility for the consequences of its use. Source: LDEQ GIS Center Make-A-Map (http://map.ldeq.org)

leaking drums (1 pic) 798852 3307371 29°51'39" 89°54'23"

warehouse 798951 3307259

Tanker truck + bus unknown contents

798978 3307207 29°51'33" 89°54'19"

29°51'34" 89°54'23"

UST (1 pic) 798853 3307239

LDEQ Interactive Mapping

- LDEQ MOTOR FUEL UST ACTIVE 2005
- EMISSIONS INVENTORY BBAPX
- Air Title V
- EPA RCRA TSD 2002
- EPA RCRA LQG 2002
- MERCURY SITES
- EMISSIONS INVENTORY 1996
- LDEQ TRI 2006
- LDEQ LANDFILLS TYPE 1 AND 2
- LDOTD PARISHES
- LDOTD LA BOUNDARY
- WHITE LAKE 2005
- TERREBONNE BAY 2005
- PORT ARTHUR 2005
- PONCHATOULA 2005
- NEW ROADS 2005
- NEW ORLEANS 2005
- MORGAN CITY 2005
- MISS RIVER DELTA 2005
- LAKE CHARLES 2005
- GULFPORT 2005
- CROWLEY 2005
- BOGALUSA 2005
- BLACK BAY 2005
- BATON ROUGE 2005
- ATCHAFALAYA BAY 2005
- DOQQ 2005

October 13, 2006

LDEQ Disclaimer:
The Louisiana Department of Environmental Quality (LDEQ) has made every reasonable effort to ensure quality and accuracy in producing this map or data set. Nevertheless, the user should be aware that the information on which it is based may have come from any of a variety of sources, which are of varying degrees of map accuracy. Therefore, LDEQ cannot guarantee the accuracy of this map or data set, and does not accept any responsibility for the consequences of its use. Source: LDEQ GIS Center Make-A-Map (http://map.ldeq.org)