APPENDIX A
CORRIDOR MAPS FOR THE NOV ALTERNATIVE 2 AND ALTERNATIVE 3 PROJECT AREAS

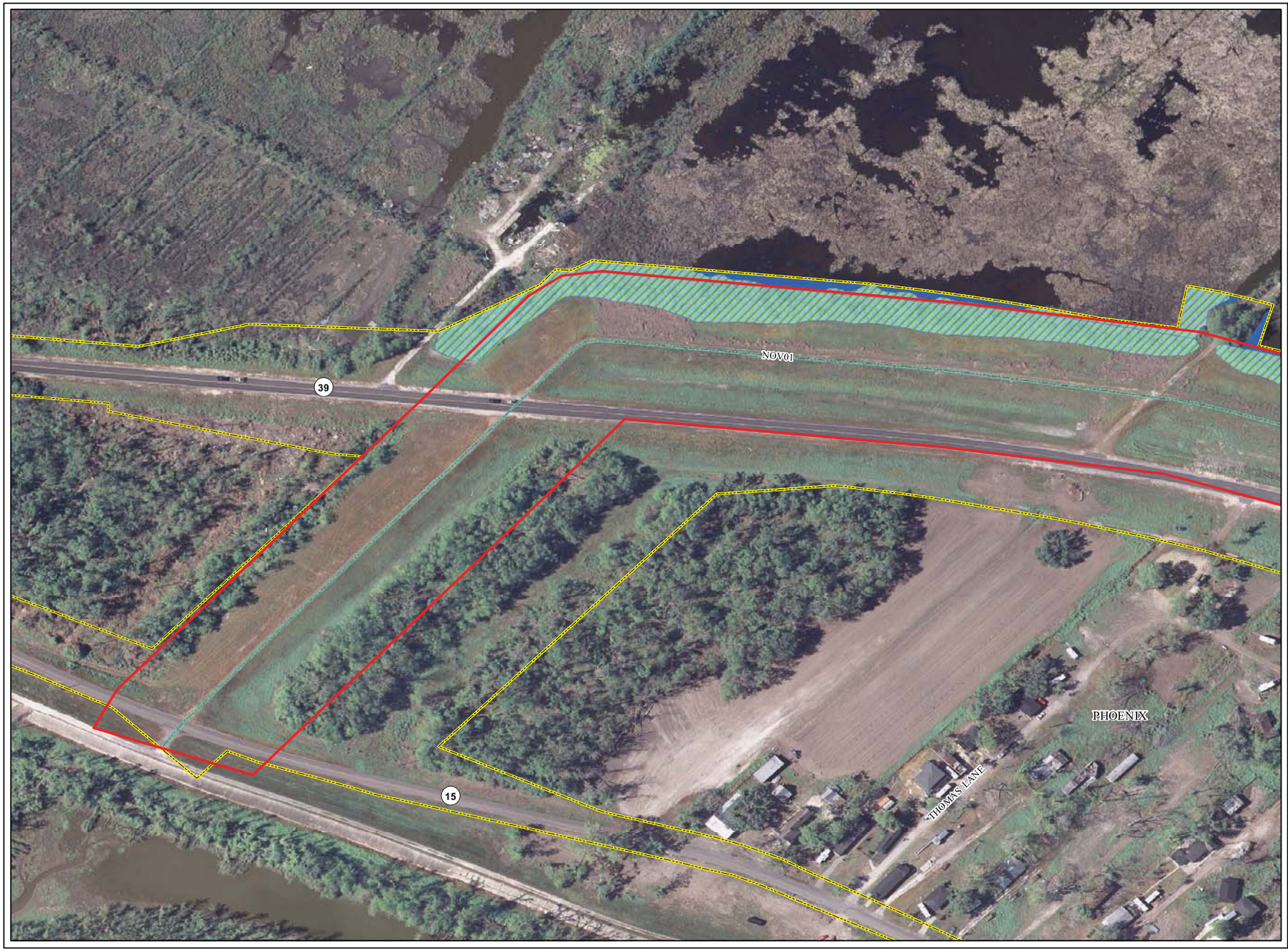

NEW ORLEANS TO VENICE
FEDERAL LEVEE
PLAQUEMINES PARISH
LOUISIANA

CORRIDOR MAP #1

EAST BANK
BACK LEVEE

LEGEND

- Alternative 2: 50-year (2%) Level of Risk Reduction
- Alternative 3: Authorized Pre-Katrina (GDM) Level of Risk Reduction
- NOV 01
- Wetlands
- Waters of the US

0 10 20 30 Meters

0 50 100 150 200 Feet

1:2,000

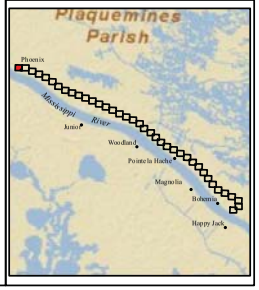

NEW ORLEANS TO VENICE
FEDERAL LEVEE
PLAQUEMINES PARISH
LOUISIANA

CORRIDOR MAP #2

EAST BANK
BACK LEVEE

LEGEND

- Alternative 2: 50-year (2%) Level of Risk Reduction
- Alternative 3: Authorized Pre-Katrina (GDM) Level of Risk Reduction
- NOV 01
- Wetlands
- Waters of the US

0 10 20 30 Meters

0 50 100 150 200 Feet

1:2,000

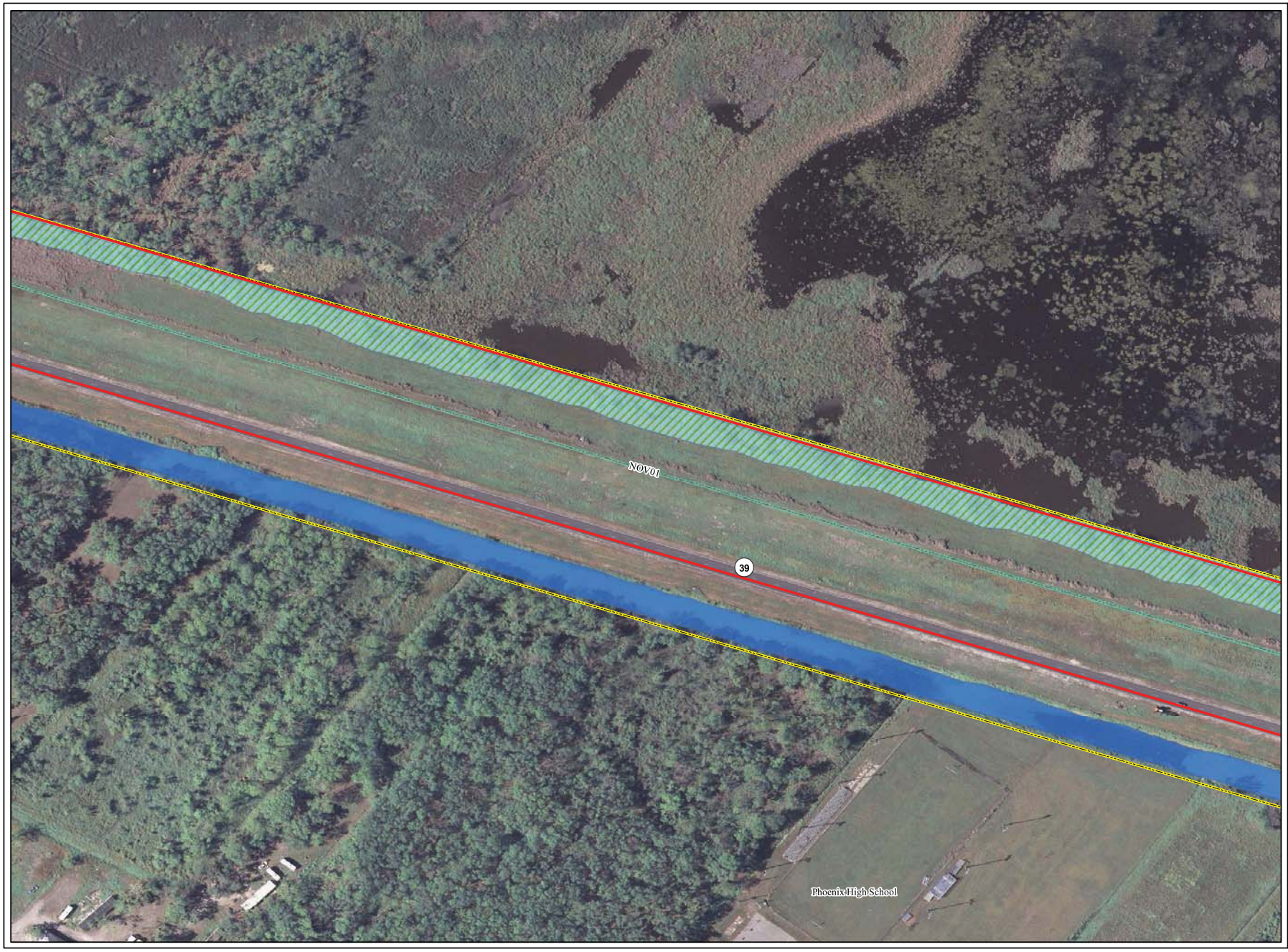

NEW ORLEANS TO VENICE
FEDERAL LEVEE
PLAQUEMINES PARISH
LOUISIANA

CORRIDOR MAP #3

EAST BANK
BACK LEVEE

LEGEND

- Alternative 2: 50-year (2%) Level of Risk Reduction
- Alternative 3: Authorized Pre-Katrina (GDM) Level of Risk Reduction
- NOV 01
- Wetlands
- Waters of the US

0 10 20 30 Meters

0 50 100 150 200 Feet

N W E S

1:2,000

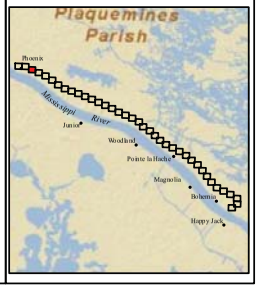

NEW ORLEANS TO VENICE
FEDERAL LEVEE
PLAQUEMINES PARISH
LOUISIANA

CORRIDOR MAP #4

EAST BANK
BACK LEVEE

LEGEND

- Alternative 2: 50-year (2%) Level of Risk Reduction
- Alternative 3: Authorized Pre-Katrina (GDM) Level of Risk Reduction
- NOV 01
- Wetlands
- Waters of the US

0 10 20 30 Meters

0 50 100 150 200 Feet

N W E S

1:2,000

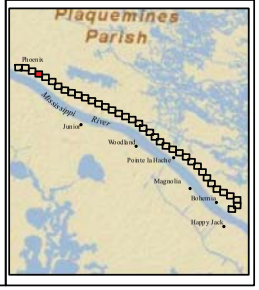

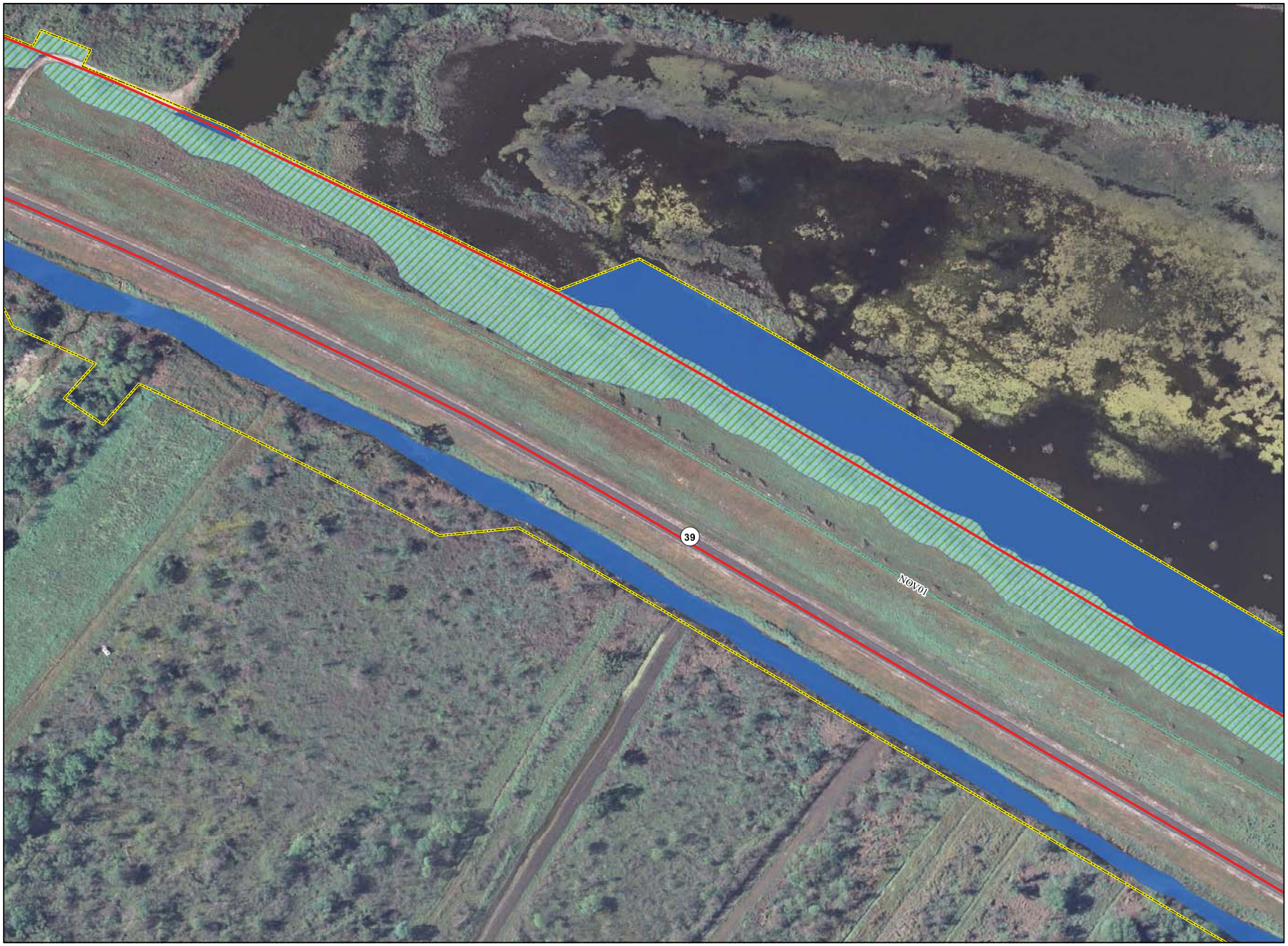

NEW ORLEANS TO VENICE
FEDERAL LEVEE
PLAQUEMINES PARISH
LOUISIANA

CORRIDOR MAP #5

EAST BANK
BACK LEVEE

LEGEND

- Alternative 2: 50-year (2%) Level of Risk Reduction
- Alternative 3: Authorized Pre-Katrina (GDM) Level of Risk Reduction
- NOV 01
- Wetlands
- Waters of the US

0 10 20 30 Meters

0 50 100 150 200 Feet

1:2,000

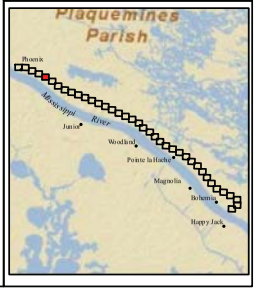

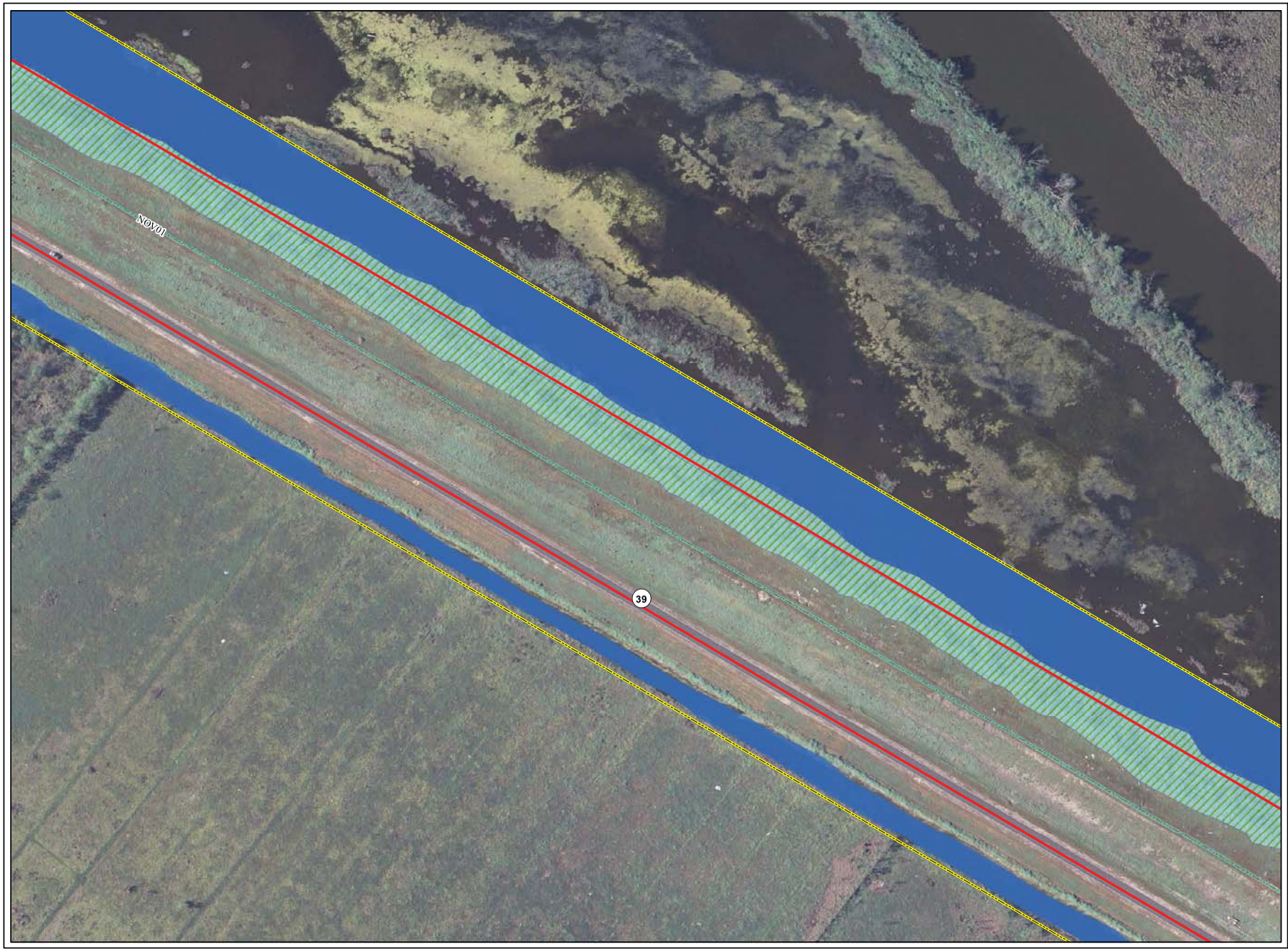

NEW ORLEANS TO VENICE
FEDERAL LEVEE
PLAQUEMINES PARISH
LOUISIANA

CORRIDOR MAP #6

EAST BANK
BACK LEVEE

LEGEND

- Alternative 2: 50-year (2%) Level of Risk Reduction
- Alternative 3: Authorized Pre-Katrina (GDM) Level of Risk Reduction
- NOV 01
- Wetlands
- Waters of the US

0 10 20 30 Meters

0 50 100 150 200 Feet

N S E W

1:2,000

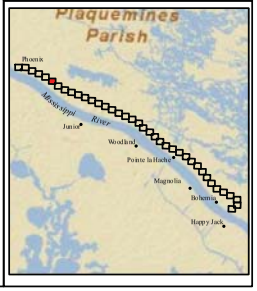

NEW ORLEANS TO VENICE
FEDERAL LEVEE
PLAQUEMINES PARISH
LOUISIANA

CORRIDOR MAP #7

EAST BANK
BACK LEVEE

LEGEND

- Alternative 2: 50-year (2%) Level of Risk Reduction
- Alternative 3: Authorized Pre-Katrina (GDM) Level of Risk Reduction
- NOV 01
- Wetlands
- Waters of the US

0 10 20 30 Meters

0 50 100 150 200 Feet

1:2,000

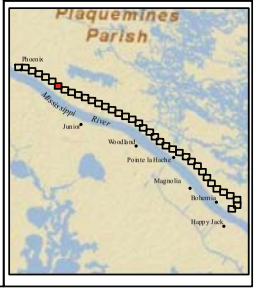



NEW ORLEANS TO VENICE
FEDERAL LEVEE
PLAQUEMINES PARISH
LOUISIANA

CORRIDOR MAP #8

EAST BANK
BACK LEVEE

LEGEND

- Alternative 2: 50-year (2%) Level of Risk Reduction
- Alternative 3: Authorized Pre-Katrina (GDM) Level of Risk Reduction
- NOV 01
- Wetlands
- Waters of the US

0 10 20 30 Meters

0 50 100 150 200 Feet

N W E S

1:2,000

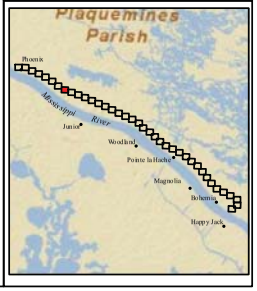

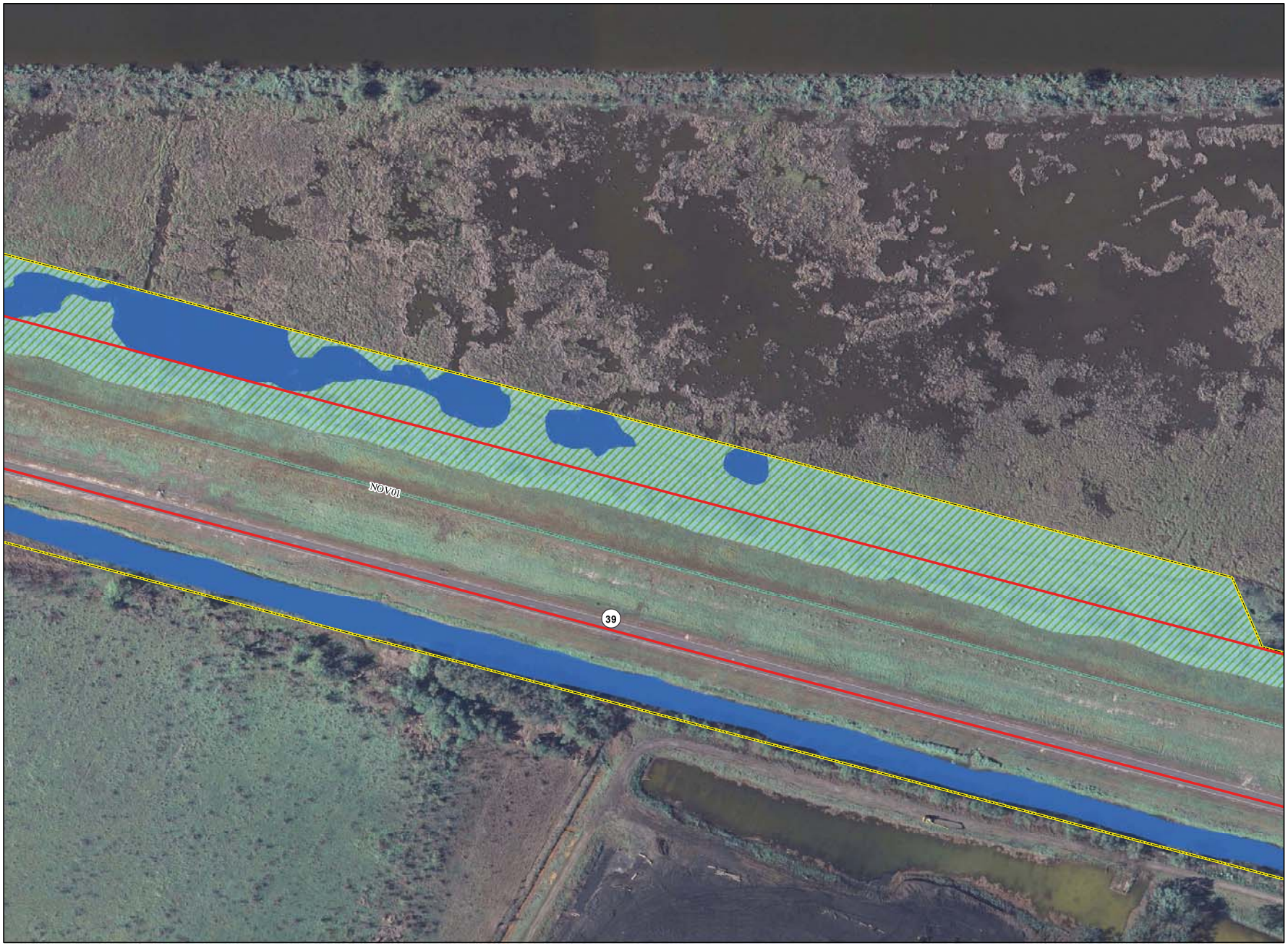

NEW ORLEANS TO VENICE
FEDERAL LEVEE
PLAQUEMINES PARISH
LOUISIANA

CORRIDOR MAP #9

EAST BANK
BACK LEVEE

LEGEND

- Alternative 2: 50-year (2%) Level of Risk Reduction
- Alternative 3: Authorized Pre-Katrina (GDM) Level of Risk Reduction
- NOV 01
- Wetlands
- Waters of the US

0 10 20 30 Meters

0 50 100 150 200 Feet

1:2,000

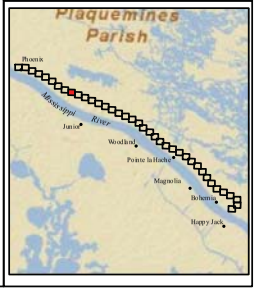



NEW ORLEANS TO VENICE
FEDERAL LEVEE
PLAQUEMINES PARISH
LOUISIANA

CORRIDOR MAP #10

EAST BANK
BACK LEVEE

LEGEND

- Alternative 2: 50-year (2%) Level of Risk Reduction
- Alternative 3: Authorized Pre-Katrina (GDM) Level of Risk Reduction
- NOV 01
- Wetlands
- Waters of the US

0 10 20 30 Meters

0 50 100 150 200 Feet

1:2,000

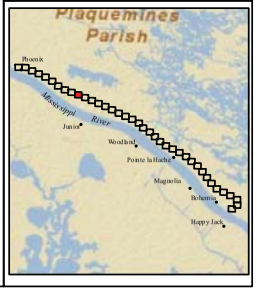

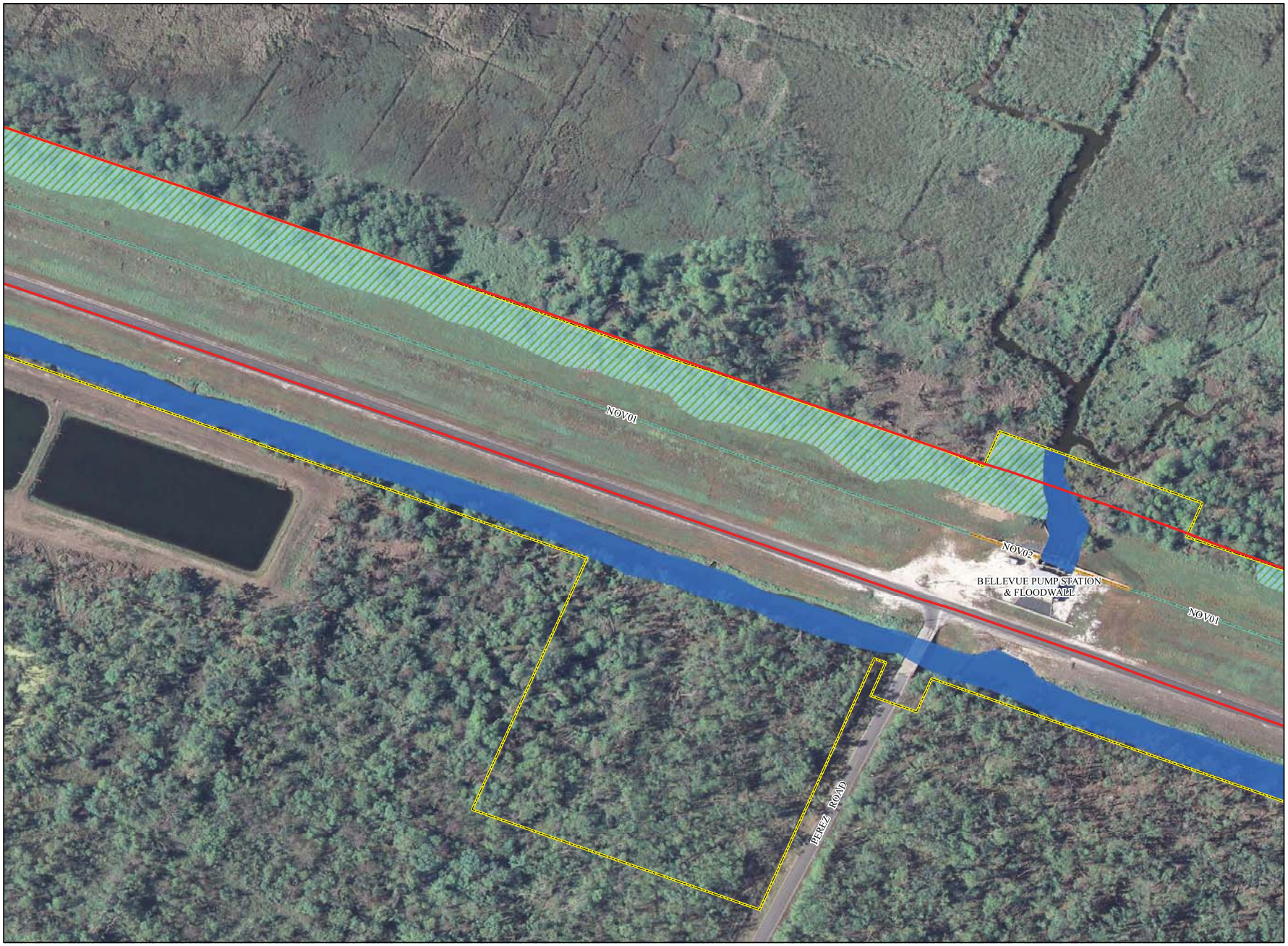

NEW ORLEANS TO VENICE
FEDERAL LEVEE
PLAQUEMINES PARISH
LOUISIANA

CORRIDOR MAP #11

EAST BANK
BACK LEVEE

LEGEND

- Alternative 2: 50-year (2%) Level of Risk Reduction
- Alternative 3: Authorized Pre-Katrina (GDM) Level of Risk Reduction
- NOV 01
- NOV 02
- Wetlands
- Waters of the US

0 10 20 30 Meters

0 50 100 150 200 Feet

1:2,000

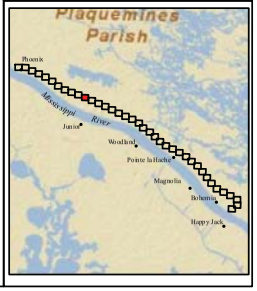

NEW ORLEANS TO VENICE
FEDERAL LEVEE
PLAQUEMINES PARISH
LOUISIANA

CORRIDOR MAP #12

EAST BANK
BACK LEVEE

LEGEND

- Alternative 2: 50-year (2%) Level of Risk Reduction
- Alternative 3: Authorized Pre-Katrina (GDM) Level of Risk Reduction
- NOV 01
- Wetlands
- Waters of the US

0 10 20 30 Meters

0 50 100 150 200 Feet

N W E S

1:2,000

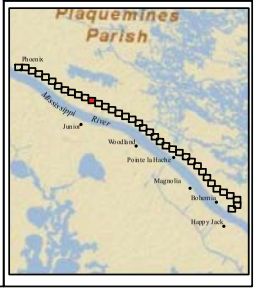

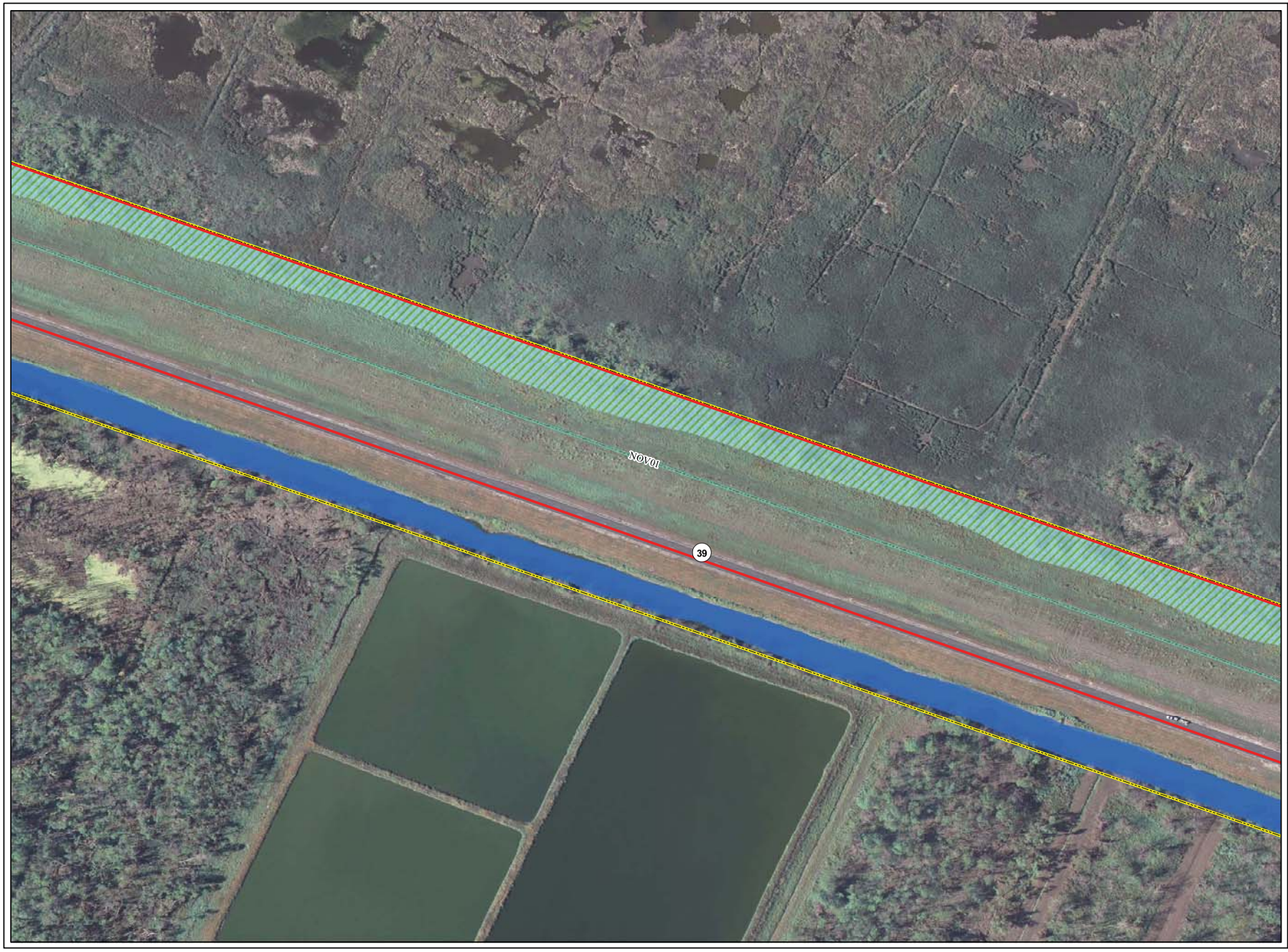

NEW ORLEANS TO VENICE
FEDERAL LEVEE
PLAQUEMINES PARISH
LOUISIANA

CORRIDOR MAP #13

EAST BANK
BACK LEVEE

LEGEND

- Alternative 2: 50-year (2%) Level of Risk Reduction
- Alternative 3: Authorized Pre-Katrina (GDM) Level of Risk Reduction
- NOV 01
- Wetlands
- Waters of the US

0 10 20 30 Meters

0 50 100 150 200 Feet

N W E S

1:2,000

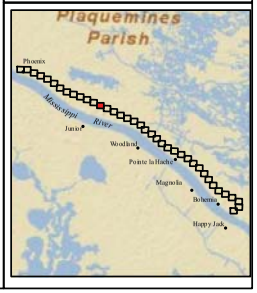

NEW ORLEANS TO VENICE
FEDERAL LEVEE
PLAQUEMINES PARISH
LOUISIANA

CORRIDOR MAP #14

EAST BANK
BACK LEVEE

LEGEND

- Alternative 2: 50-year (2%) Level of Risk Reduction
- Alternative 3: Authorized Pre-Katrina (GDM) Level of Risk Reduction
- NOV 01
- Wetlands
- Waters of the US

0 10 20 30 Meters

0 50 100 150 200 Feet

N W E S

1:2,000



NEW ORLEANS TO VENICE
FEDERAL LEVEE
PLAQUEMINES PARISH
LOUISIANA

CORRIDOR MAP #15

EAST BANK
BACK LEVEE

LEGEND

- Alternative 2: 50-year (2%) Level of Risk Reduction
- Alternative 3: Authorized Pre-Katrina (GDM) Level of Risk Reduction
- NOV 01
- Wetlands
- Waters of the US

0 10 20 30 Meters

0 50 100 150 200 Feet

N W E S

1:2,000

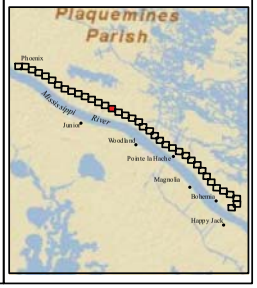

NEW ORLEANS TO VENICE
FEDERAL LEVEE
PLAQUEMINES PARISH
LOUISIANA

CORRIDOR MAP #16

EAST BANK
BACK LEVEE

LEGEND

- Alternative 2: 50-year (2%) Level of Risk Reduction
- Alternative 3: Authorized Pre-Katrina (GDM) Level of Risk Reduction
- NOV 01
- Wetlands
- Waters of the US

0 10 20 30 Meters

0 50 100 150 200 Feet

N W E S

1:2,000

NEW ORLEANS TO VENICE
FEDERAL LEVEE
PLAQUEMINES PARISH
LOUISIANA

CORRIDOR MAP #17

EAST BANK
BACK LEVEE

LEGEND

- Alternative 2: 50-year (2%) Level of Risk Reduction
- Alternative 3: Authorized Pre-Katrina (GDM) Level of Risk Reduction
- NOV 01
- Wetlands
- Waters of the US

0 10 20 30 Meters

0 50 100 150 200 Feet

1:2,000

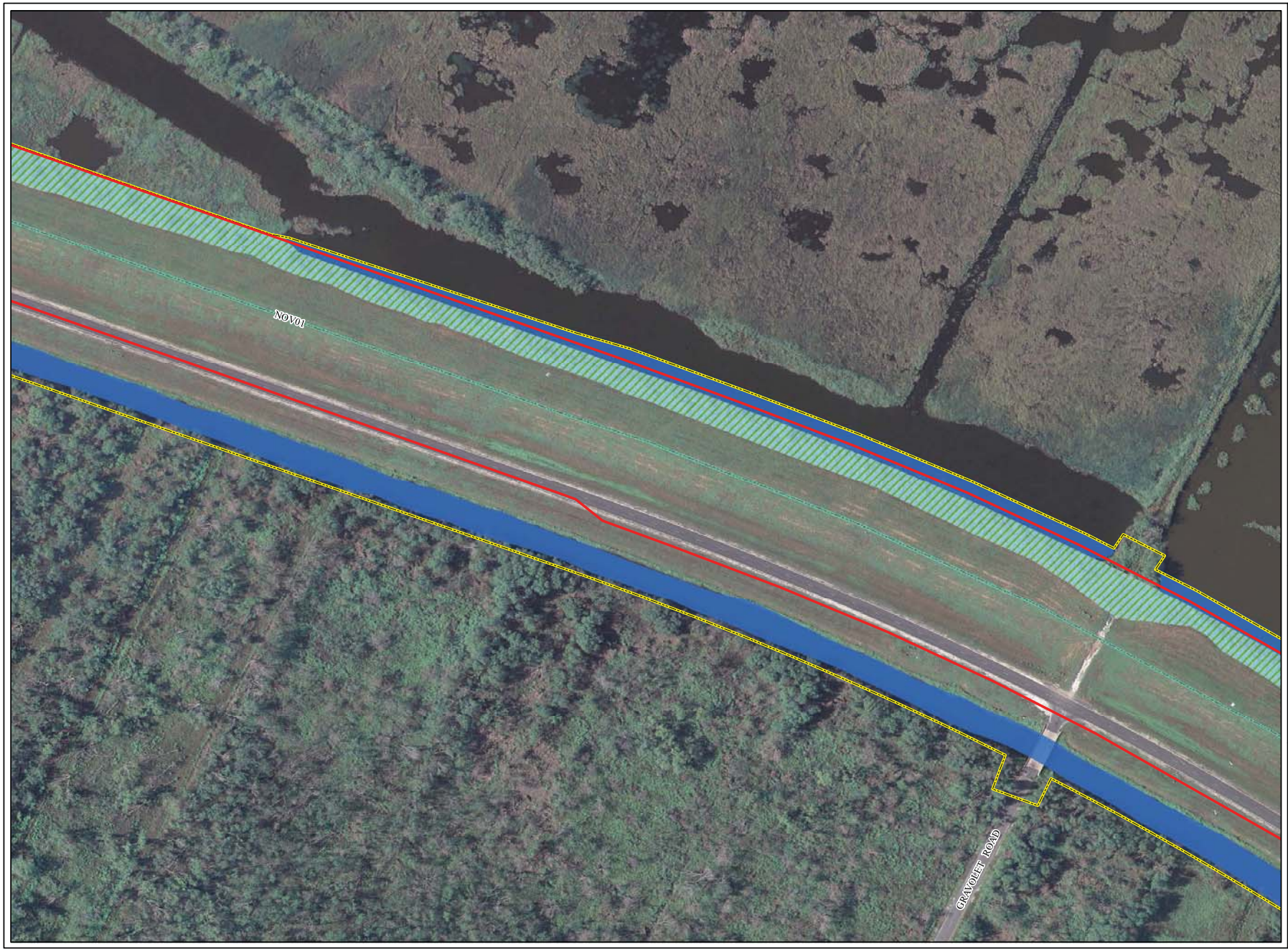

NEW ORLEANS TO VENICE
FEDERAL LEVEE
PLAQUEMINES PARISH
LOUISIANA

CORRIDOR MAP #18

EAST BANK
BACK LEVEE

LEGEND

- Alternative 2: 50-year (2%) Level of Risk Reduction
- Alternative 3: Authorized Pre-Katrina (GDM) Level of Risk Reduction
- NOV 01
- Wetlands
- Waters of the US

0 10 20 30 Meters

0 50 100 150 200 Feet

1:2,000

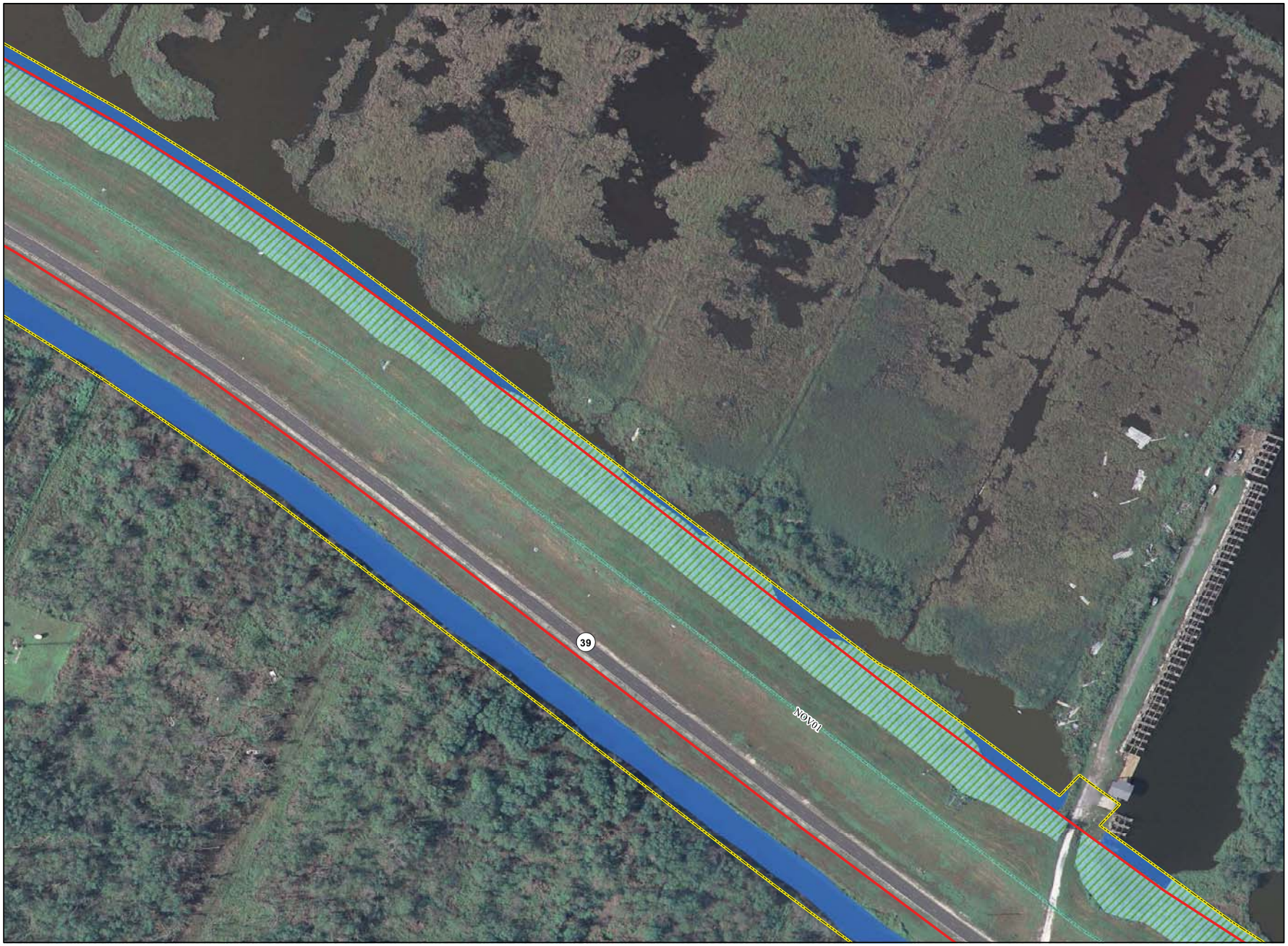

NEW ORLEANS TO VENICE
FEDERAL LEVEE
PLAQUEMINES PARISH
LOUISIANA

CORRIDOR MAP #19

EAST BANK
BACK LEVEE

LEGEND

- Alternative 2: 50-year (2%) Level of Risk Reduction
- Alternative 3: Authorized Pre-Katrina (GDM) Level of Risk Reduction
- NOV 01
- Wetlands
- Waters of the US

0 10 20 30 Meters

0 50 100 150 200 Feet

1:2,000

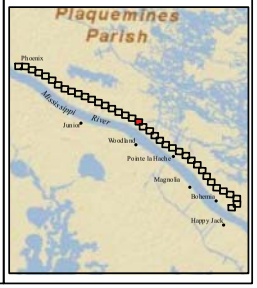

NEW ORLEANS TO VENICE
FEDERAL LEVEE
PLAQUEMINES PARISH
LOUISIANA

CORRIDOR MAP #20

EAST BANK
BACK LEVEE

LEGEND

- Alternative 2: 50-year (2%) Level of Risk Reduction
- Alternative 3: Authorized Pre-Katrina (GDM) Level of Risk Reduction
- NOV 01
- Wetlands
- Waters of the US

0 10 20 30 Meters

0 50 100 150 200 Feet

1:2,000

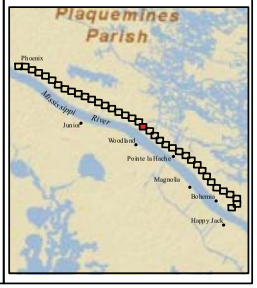

NEW ORLEANS TO VENICE
FEDERAL LEVEE
PLAQUEMINES PARISH
LOUISIANA

CORRIDOR MAP #21

EAST BANK
BACK LEVEE

LEGEND

- Alternative 2: 50-year (2%) Level of Risk Reduction
- Alternative 3: Authorized Pre-Katrina (GDM) Level of Risk Reduction
- NOV 01
- Wetlands
- Waters of the US

0 10 20 30 Meters

0 50 100 150 200 Feet

N W E S

1:2,000

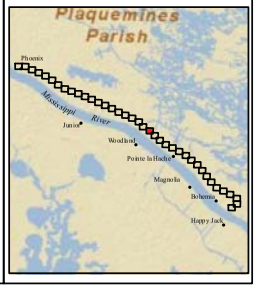

NEW ORLEANS TO VENICE
FEDERAL LEVEE
PLAQUEMINES PARISH
LOUISIANA

CORRIDOR MAP #22

EAST BANK
BACK LEVEE

LEGEND

- Alternative 2: 50-year (2%) Level of Risk Reduction
- Alternative 3: Authorized Pre-Katrina (GDM) Level of Risk Reduction
- NOV 01
- Wetlands
- Waters of the US

0 10 20 30 Meters

0 50 100 150 200 Feet

1:2,000



NEW ORLEANS TO VENICE
FEDERAL LEVEE
PLAQUEMINES PARISH
LOUISIANA

CORRIDOR MAP #23

EAST BANK
BACK LEVEE

LEGEND

- Alternative 2: 50-year (2%) Level of Risk Reduction
- Alternative 3: Authorized Pre-Katrina (GDM) Level of Risk Reduction
- NOV 01
- Wetlands
- Waters of the US

0 10 20 30 Meters

0 50 100 150 200 Feet

1:2,000

NEW ORLEANS TO VENICE
FEDERAL LEVEE
PLAQUEMINES PARISH
LOUISIANA

CORRIDOR MAP #24

EAST BANK
BACK LEVEE

LEGEND

- Alternative 2: 50-year (2%) Level of Risk Reduction
- Alternative 3: Authorized Pre-Katrina (GDM) Level of Risk Reduction
- NOV 01
- Wetlands
- Waters of the US

0 10 20 30 Meters

0 50 100 150 200 Feet

1:2,000

NEW ORLEANS TO VENICE
FEDERAL LEVEE
PLAQUEMINES PARISH
LOUISIANA

CORRIDOR MAP #25

EAST BANK
BACK LEVEE

LEGEND

- Alternative 2: 50-year (2%) Level of Risk Reduction
- Alternative 3: Authorized Pre-Katrina (GDM) Level of Risk Reduction
- NOV 01
- NOV 02
- Wetlands
- Waters of the US

0 10 20 30 Meters

0 50 100 150 200 Feet

1:2,000



NEW ORLEANS TO VENICE
FEDERAL LEVEE
PLAQUEMINES PARISH
LOUISIANA

CORRIDOR MAP #26

EAST BANK
BACK LEVEE

LEGEND

- Alternative 2: 50-year (2%) Level of Risk Reduction
- Alternative 3: Authorized Pre-Katrina (GDM) Level of Risk Reduction
- NOV 01
- Wetlands
- Waters of the US

0 10 20 30 Meters

0 50 100 150 200 Feet

N W E S

1:2,000

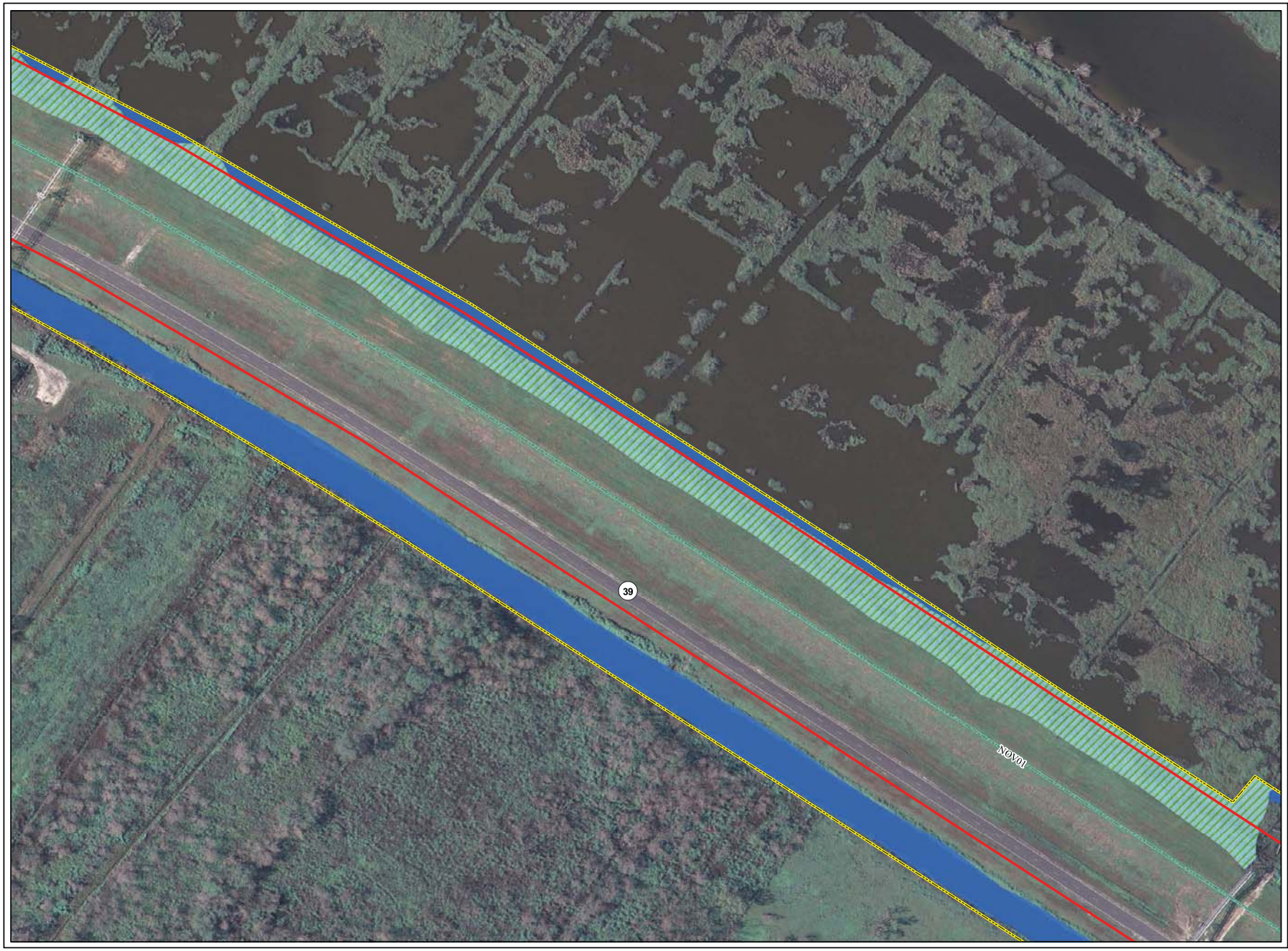

NEW ORLEANS TO VENICE
FEDERAL LEVEE
PLAQUEMINES PARISH
LOUISIANA

CORRIDOR MAP #27

EAST BANK
BACK LEVEE

LEGEND

- Alternative 2: 50-year (2%) Level of Risk Reduction
- Alternative 3: Authorized Pre-Katrina (GDM) Level of Risk Reduction
- NOV 01
- Wetlands
- Waters of the US

0 10 20 30 Meters

0 50 100 150 200 Feet

1:2,000

NEW ORLEANS TO VENICE
FEDERAL LEVEE
PLAQUEMINES PARISH
LOUISIANA

CORRIDOR MAP #28

EAST BANK
BACK LEVEE

LEGEND

- Alternative 2: 50-year (2%) Level of Risk Reduction
- Alternative 3: Authorized Pre-Katrina (GDM) Level of Risk Reduction
- NOV 01
- Wetlands
- Waters of the US

0 10 20 30 Meters

0 50 100 150 200 Feet

N W E S

1:2,000

NEW ORLEANS TO VENICE
FEDERAL LEVEE
PLAQUEMINES PARISH
LOUISIANA

CORRIDOR MAP #29

EAST BANK
BACK LEVEE

LEGEND

- Alternative 2: 50-year (2%) Level of Risk Reduction
- Alternative 3: Authorized Pre-Katrina (GDM) Level of Risk Reduction
- NOV 01
- Wetlands
- Waters of the US

0 10 20 30 Meters

0 50 100 150 200 Feet

N W E S

1:2,000

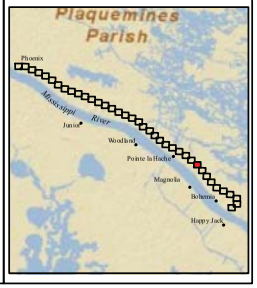

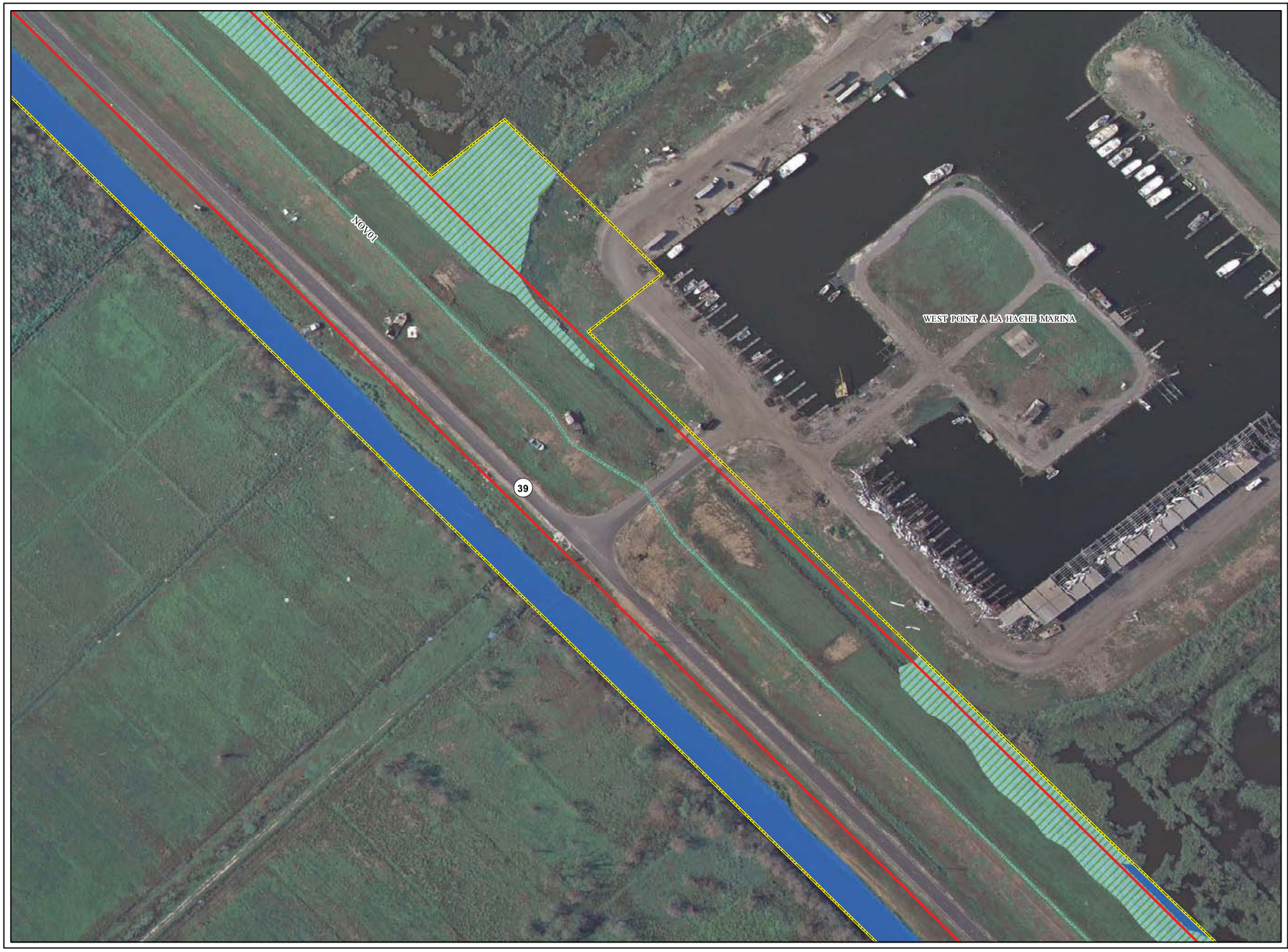

NEW ORLEANS TO VENICE
FEDERAL LEVEE
PLAQUEMINES PARISH
LOUISIANA

CORRIDOR MAP #30

EAST BANK
BACK LEVEE

LEGEND

- Alternative 2: 50-year (2%) Level of Risk Reduction
- Alternative 3: Authorized Pre-Katrina (GDM) Level of Risk Reduction
- NOV 01
- Wetlands
- Waters of the US

0 10 20 30 Meters

0 50 100 150 200 Feet

N W E S

1:2,000

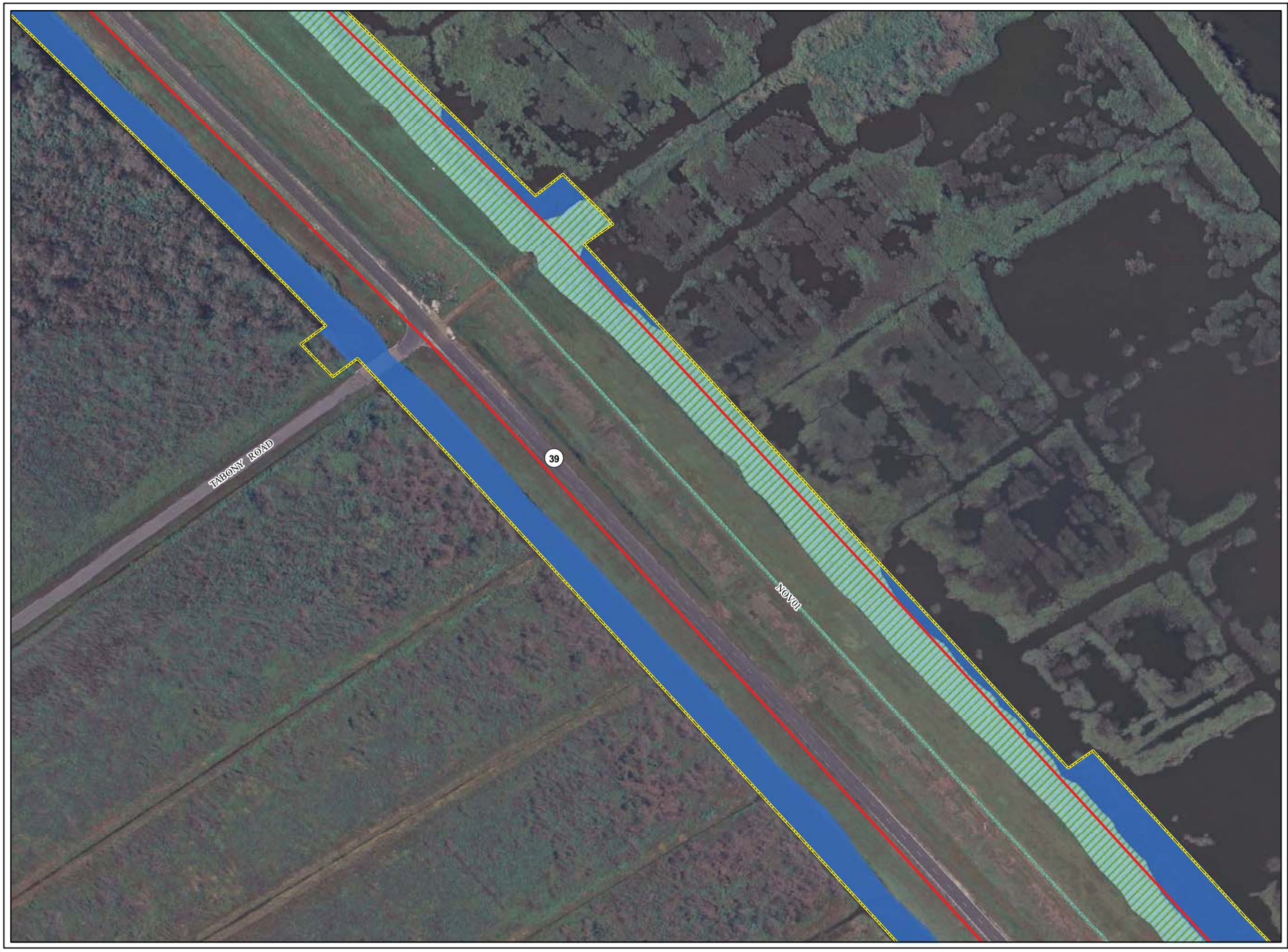

NEW ORLEANS TO VENICE
FEDERAL LEVEE
PLAQUEMINES PARISH
LOUISIANA

CORRIDOR MAP #31

EAST BANK
BACK LEVEE

LEGEND

- Alternative 2: 50-year (2%) Level of Risk Reduction
- Alternative 3: Authorized Pre-Katrina (GDM) Level of Risk Reduction
- NOV 01
- Wetlands
- Waters of the US

0 10 20 30 Meters

0 50 100 150 200 Feet

N W E S

1:2,000



NEW ORLEANS TO VENICE
FEDERAL LEVEE
PLAQUEMINES PARISH
LOUISIANA

CORRIDOR MAP #32

EAST BANK
BACK LEVEE

LEGEND

- Alternative 2: 50-year (2%) Level of Risk Reduction
- Alternative 3: Authorized Pre-Katrina (GDM) Level of Risk Reduction
- NOV 01
- Wetlands
- Waters of the US

0 10 20 30 Meters

0 50 100 150 200 Feet

N W E S

1:2,000



NEW ORLEANS TO VENICE
FEDERAL LEVEE
PLAQUEMINES PARISH
LOUISIANA

CORRIDOR MAP #33

EAST BANK
BACK LEVEE

LEGEND

- Alternative 2: 50-year (2%) Level of Risk Reduction
- Alternative 3: Authorized Pre-Katrina (GDM) Level of Risk Reduction
- NOV 01
- Wetlands
- Waters of the US

0 10 20 30 Meters

0 50 100 150 200 Feet

N W E S

1:2,000

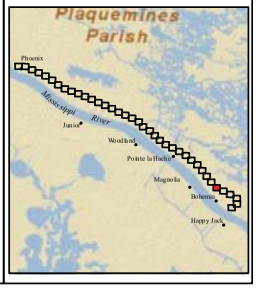

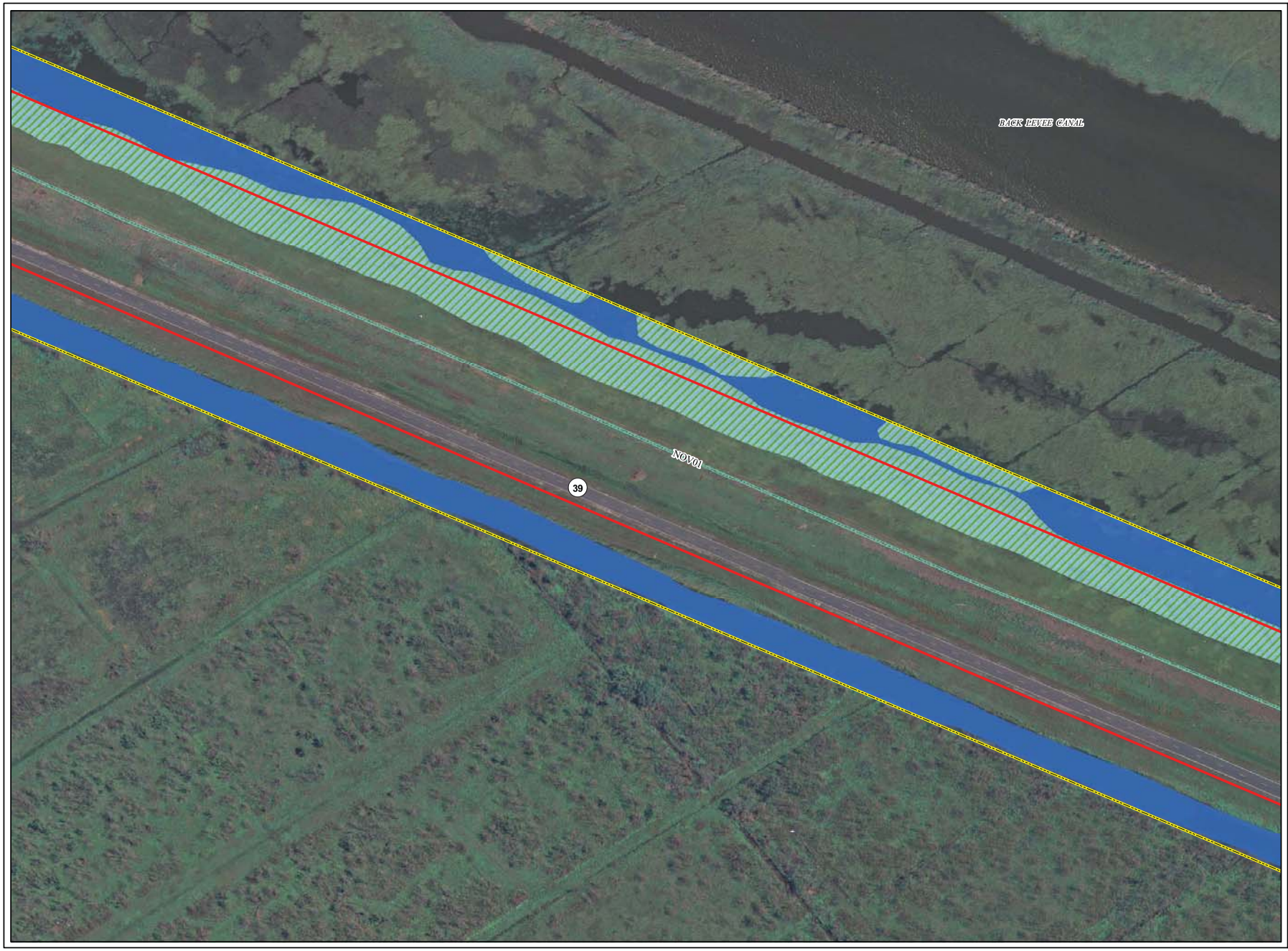

NEW ORLEANS TO VENICE
FEDERAL LEVEE
PLAQUEMINES PARISH
LOUISIANA

CORRIDOR MAP #34

EAST BANK
BACK LEVEE

LEGEND

- Alternative 2: 50-year (2%) Level of Risk Reduction
- Alternative 3: Authorized Pre-Katrina (GDM) Level of Risk Reduction
- NOV 01
- Wetlands
- Waters of the US

0 10 20 30 Meters

0 50 100 150 200 Feet

N W E S

1:2,000

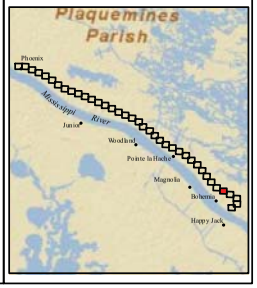

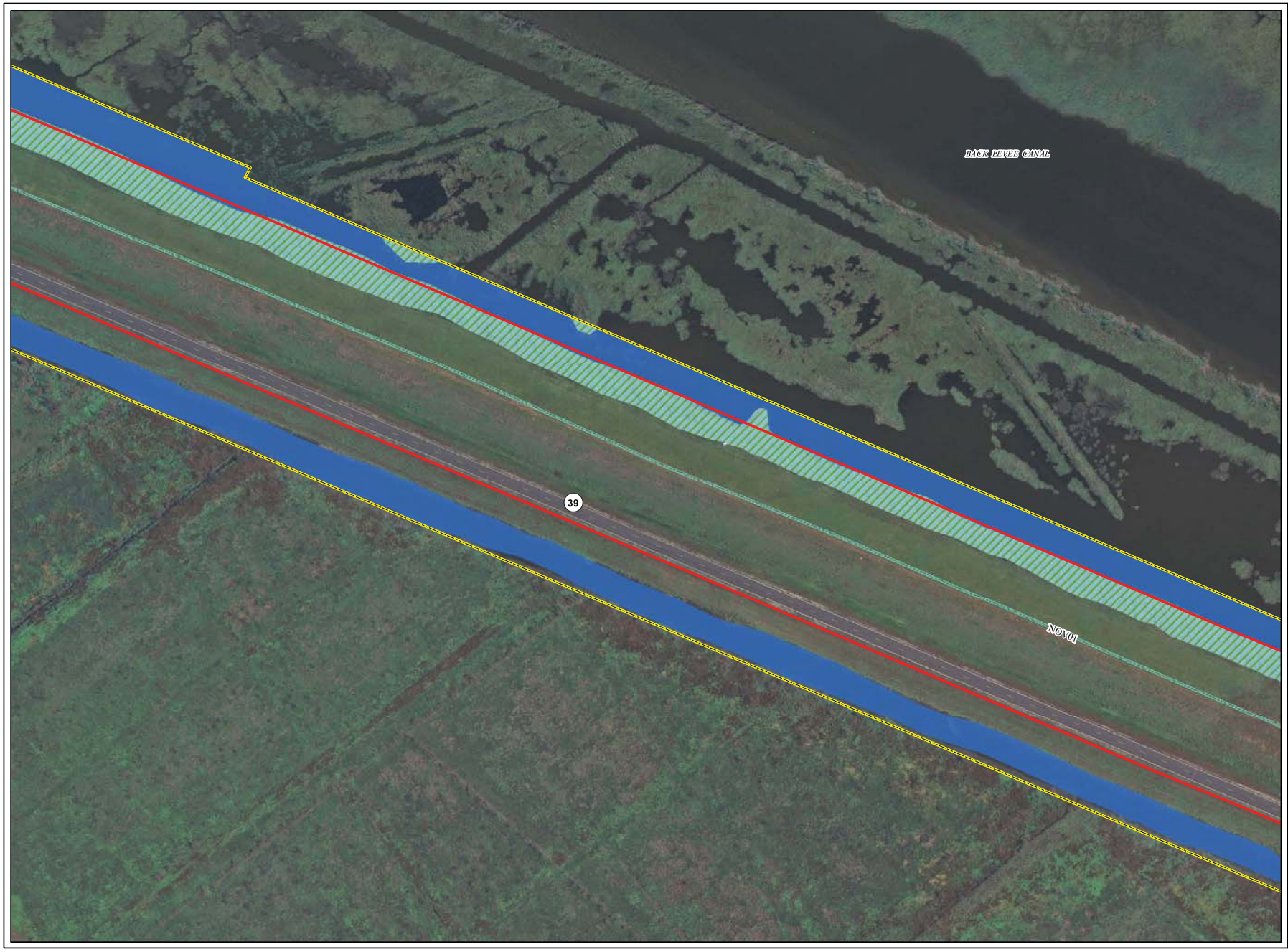

NEW ORLEANS TO VENICE
FEDERAL LEVEE
PLAQUEMINES PARISH
LOUISIANA

CORRIDOR MAP #35

EAST BANK
BACK LEVEE

LEGEND

- Alternative 2: 50-year (2%) Level of Risk Reduction
- Alternative 3: Authorized Pre-Katrina (GDM) Level of Risk Reduction
- NOV 01
- Wetlands
- Waters of the US

0 10 20 30 Meters

0 50 100 150 200 Feet

N W E S

1:2,000

NEW ORLEANS TO VENICE
FEDERAL LEVEE
PLAQUEMINES PARISH
LOUISIANA

CORRIDOR MAP #36

EAST BANK
BACK LEVEE

LEGEND

- Alternative 2: 50-year (2%) Level of Risk Reduction
- Alternative 3: Authorized Pre-Katrina (GDM) Level of Risk Reduction
- NOV 01
- Wetlands
- Waters of the US

0 10 20 30 Meters

0 50 100 150 200 Feet

N W E S

1:2,000

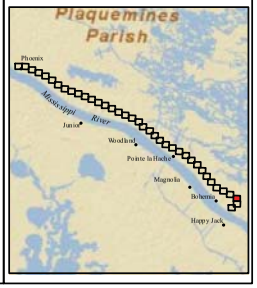

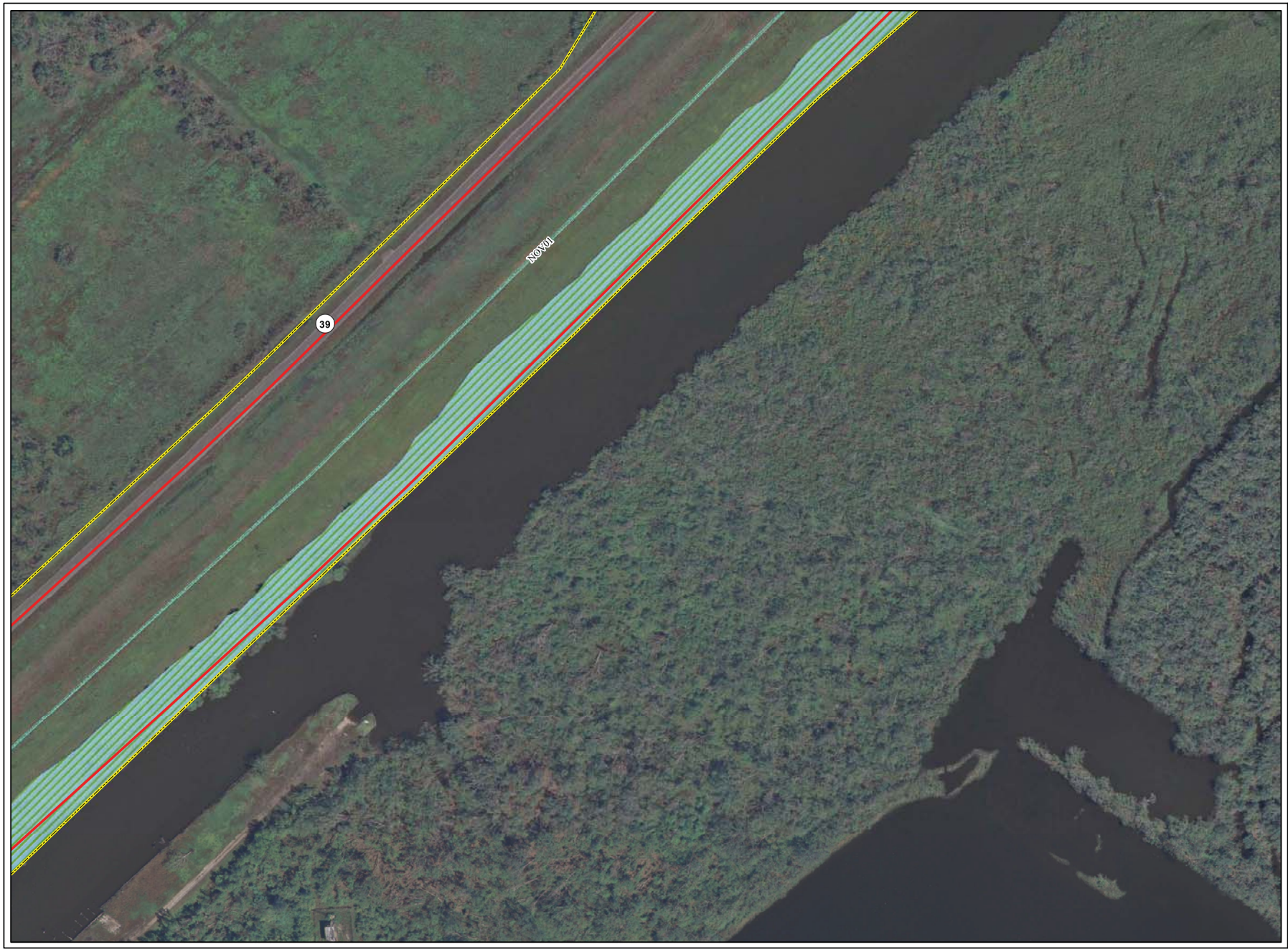

NEW ORLEANS TO VENICE
FEDERAL LEVEE
PLAQUEMINES PARISH
LOUISIANA

CORRIDOR MAP #37

EAST BANK
BACK LEVEE

LEGEND

- Alternative 2: 50-year (2%) Level of Risk Reduction
- Alternative 3: Authorized Pre-Katrina (GDM) Level of Risk Reduction
- NOV 01
- Wetlands

0 10 20 30 Meters

0 50 100 150 200 Feet

N W E S

1:2,000

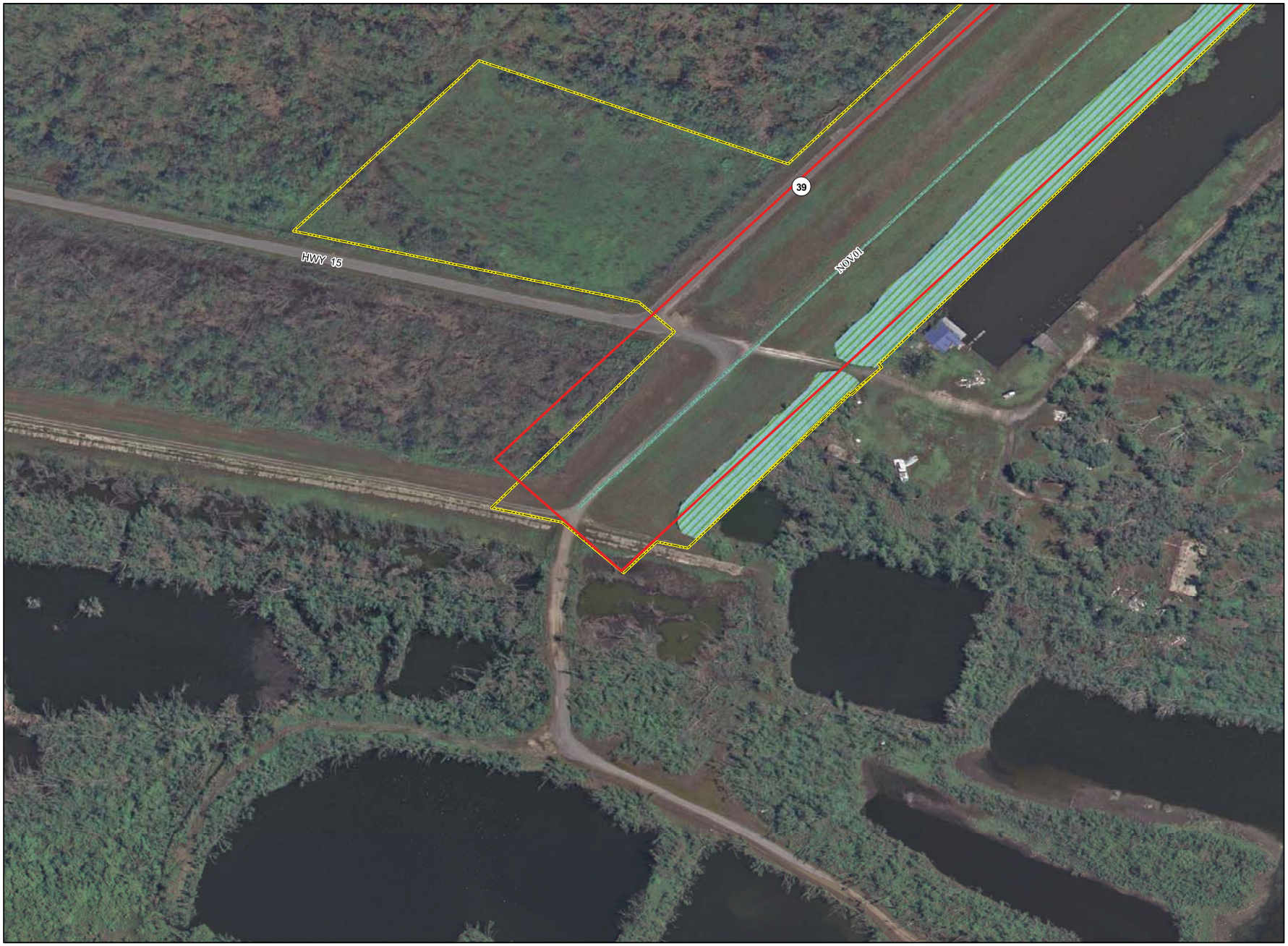

NEW ORLEANS TO VENICE
FEDERAL LEVEE
PLAQUEMINES PARISH
LOUISIANA

CORRIDOR MAP #38

EAST BANK
BACK LEVEE

LEGEND

- Alternative 2: 50-year (2%) Level of Risk Reduction
- Alternative 3: Authorized Pre-Katrina (GDM) Level of Risk Reduction
- NOV 01
- Wetlands

0 10 20 30 Meters

0 50 100 150 200 Feet

1:2,000



NEW ORLEANS TO VENICE
FEDERAL LEVEE
PLAQUEMINES PARISH
LOUISIANA

CORRIDOR MAP #39

WEST BANK
BACK LEVEE

LEGEND

- Alternative 2: 50-year (2%) Level of Risk Reduction
- Alternative 3: Authorized Pre-Katrina (GDM) Level of Risk Reduction
- NOV 05
- Wetlands

0 10 20 30 Meters

0 50 100 150 200 Feet

1:2,000

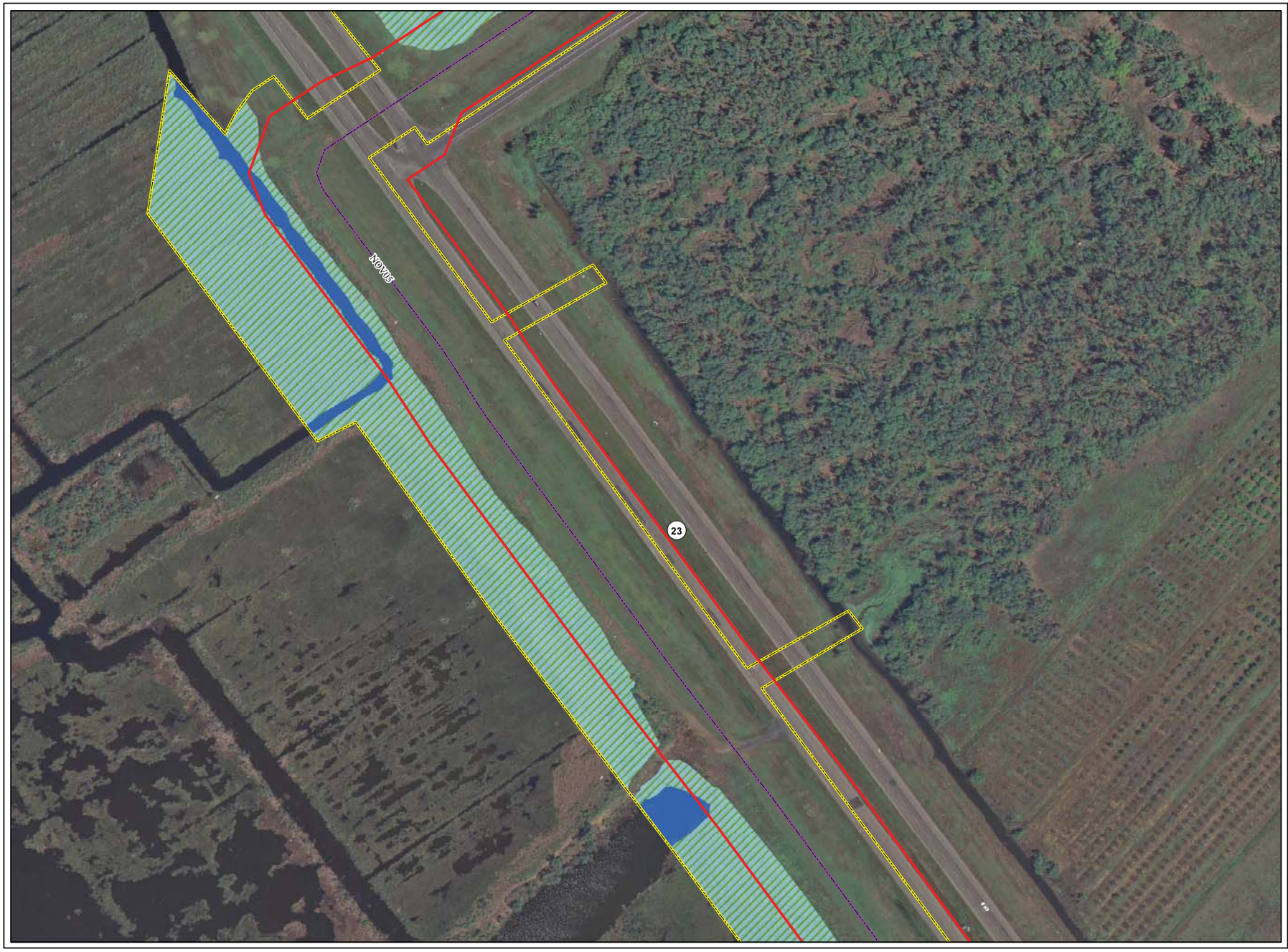

NEW ORLEANS TO VENICE
FEDERAL LEVEE
PLAQUEMINES PARISH
LOUISIANA

CORRIDOR MAP #40

WEST BANK
BACK LEVEE

LEGEND

- Alternative 2: 50-year (2%) Level of Risk Reduction
- Alternative 3: Authorized Pre-Katrina (GDM) Level of Risk Reduction
- NOV 05
- Wetlands
- Waters of the US

0 10 20 30 Meters

0 50 100 150 200 Feet

1:2,000

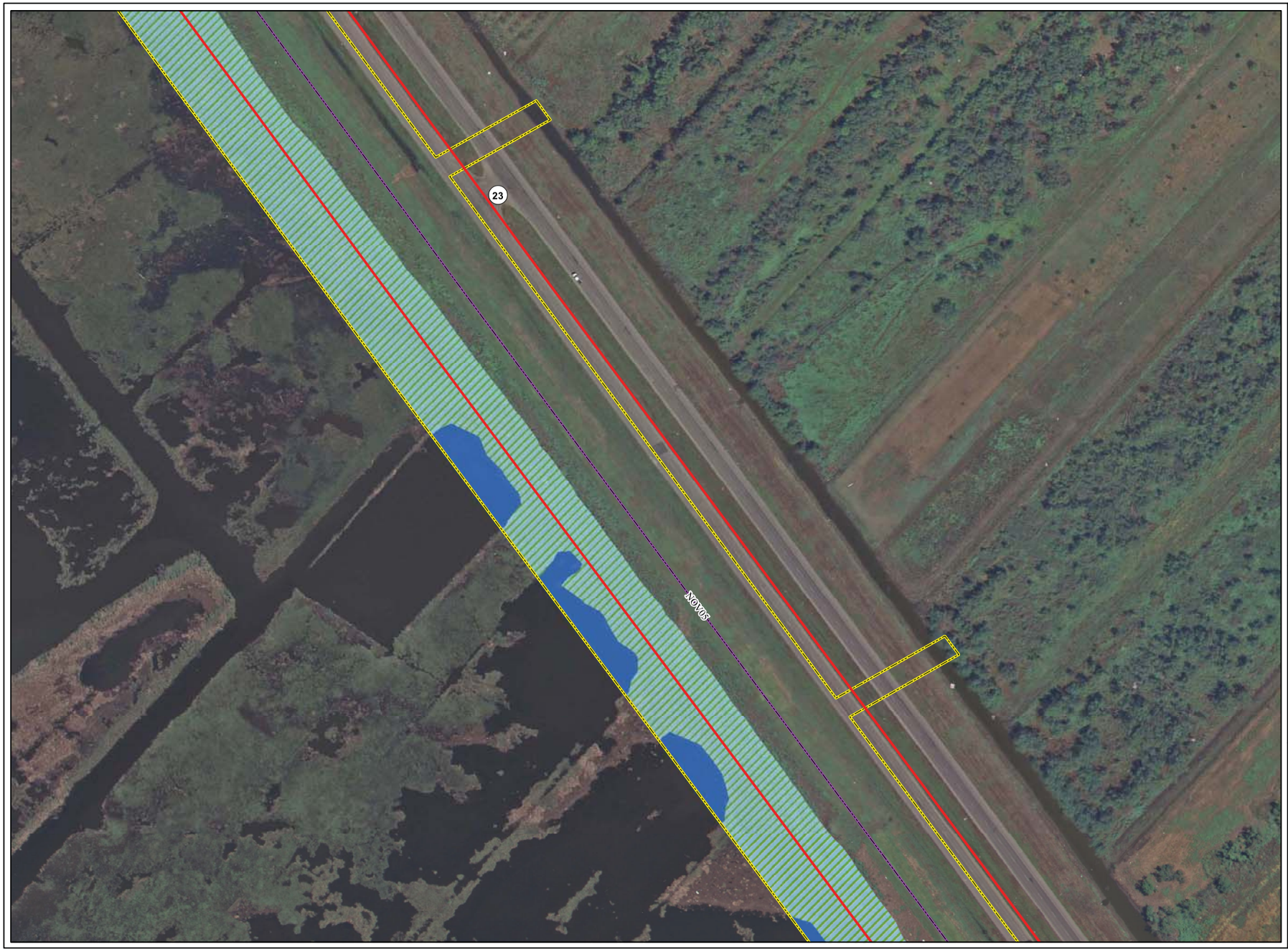

NEW ORLEANS TO VENICE
FEDERAL LEVEE
PLAQUEMINES PARISH
LOUISIANA

CORRIDOR MAP #41

WEST BANK
BACK LEVEE

LEGEND

- Alternative 2: 50-year (2%) Level of Risk Reduction
- Alternative 3: Authorized Pre-Katrina (GDM) Level of Risk Reduction
- NOV 05
- Wetlands
- Waters of the US

0 10 20 30 Meters

0 50 100 150 200 Feet

N W E S

1:2,000

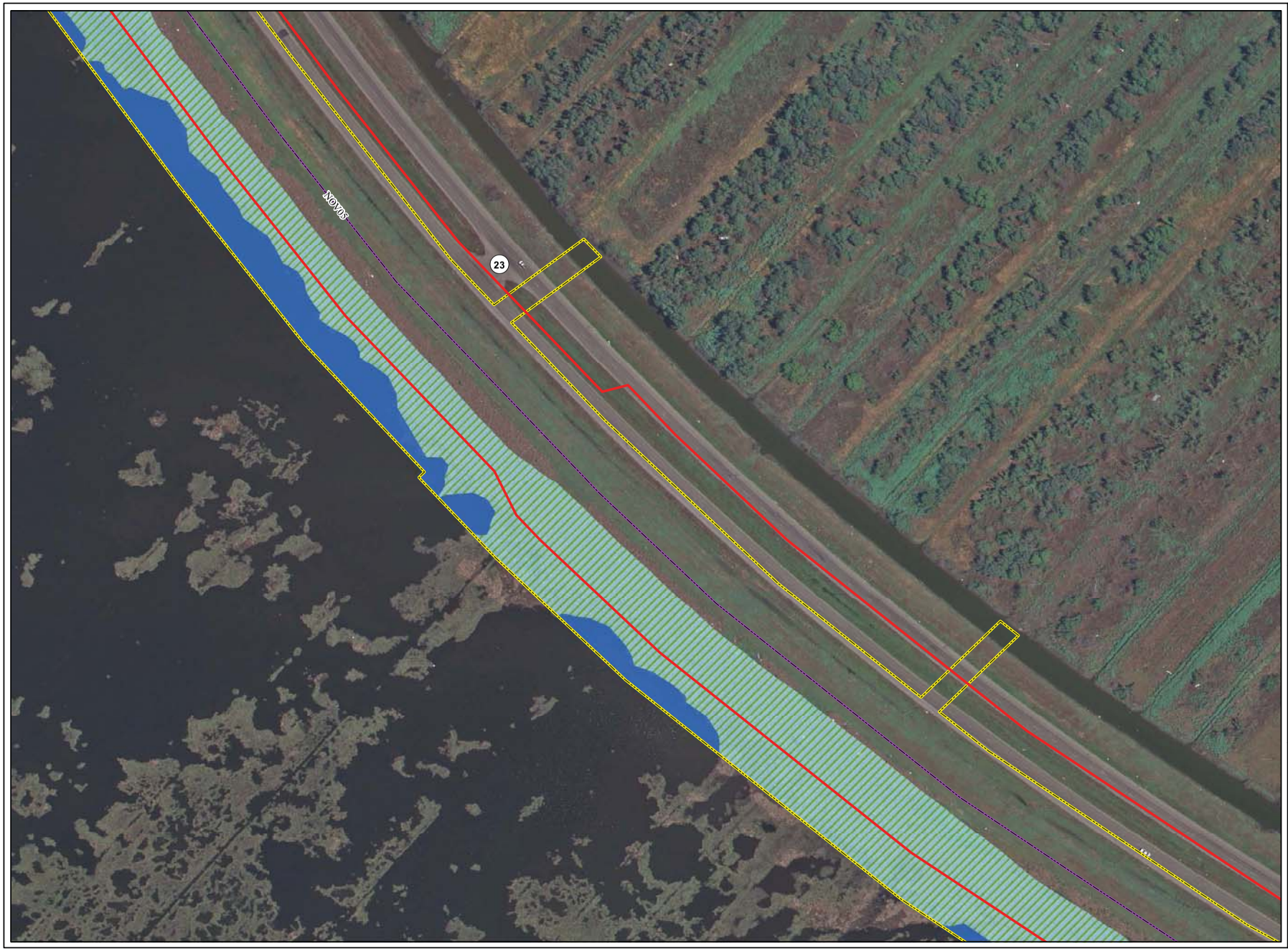

NEW ORLEANS TO VENICE
FEDERAL LEVEE
PLAQUEMINES PARISH
LOUISIANA

CORRIDOR MAP #42

WEST BANK
BACK LEVEE

LEGEND

- Alternative 2: 50-year (2%) Level of Risk Reduction
- Alternative 3: Authorized Pre-Katrina (GDM) Level of Risk Reduction
- NOV 05
- Wetlands
- Waters of the US

0 10 20 30 Meters

0 50 100 150 200 Feet

1:2,000

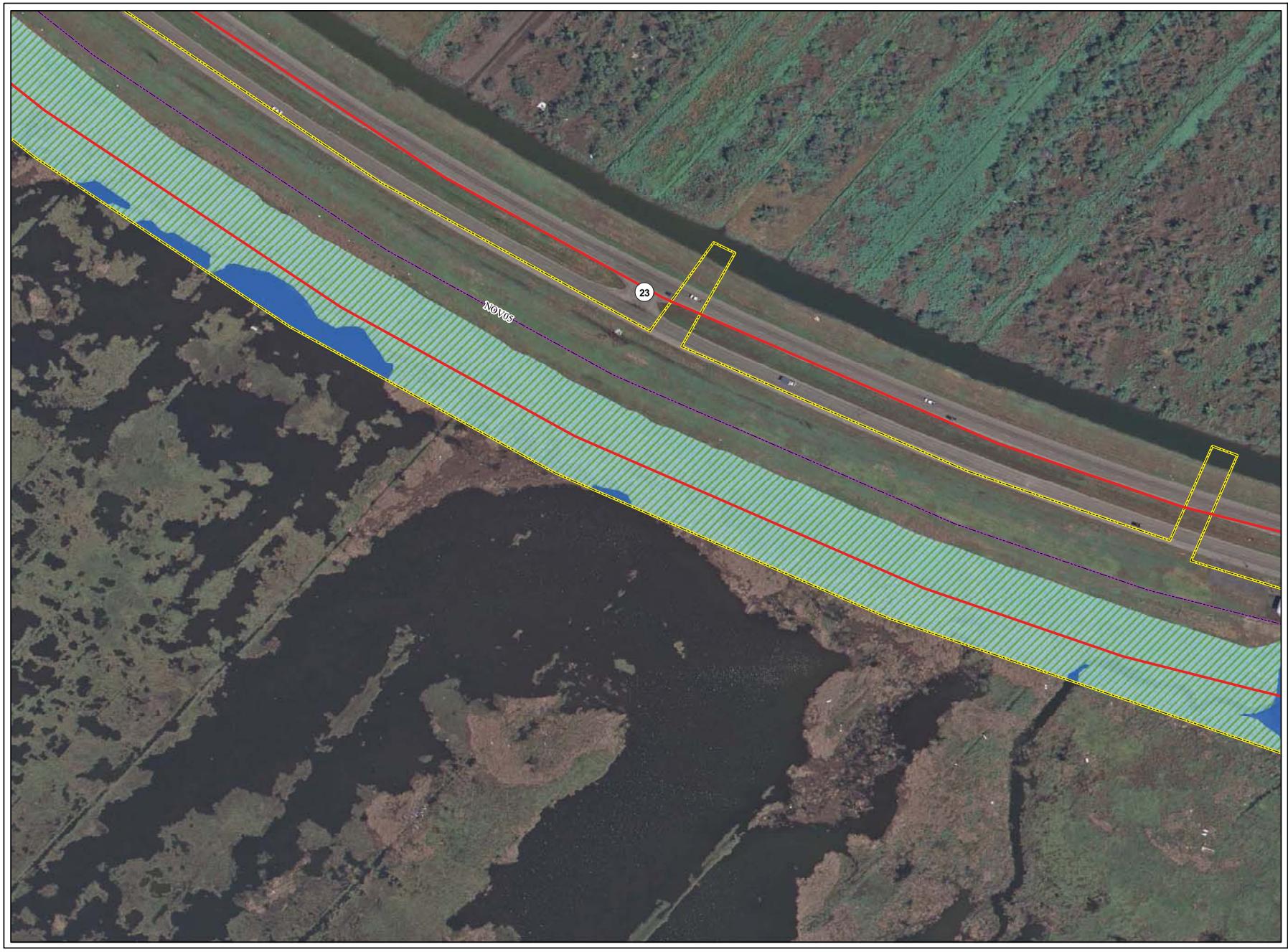

NEW ORLEANS TO VENICE
FEDERAL LEVEE
PLAQUEMINES PARISH
LOUISIANA

CORRIDOR MAP #43

WEST BANK
BACK LEVEE

LEGEND

- Alternative 2: 50-year (2%) Level of Risk Reduction
- Alternative 3: Authorized Pre-Katrina (GDM) Level of Risk Reduction
- NOV 05
- Wetlands
- Waters of the US

0 10 20 30 Meters

0 50 100 150 200 Feet

1:2,000

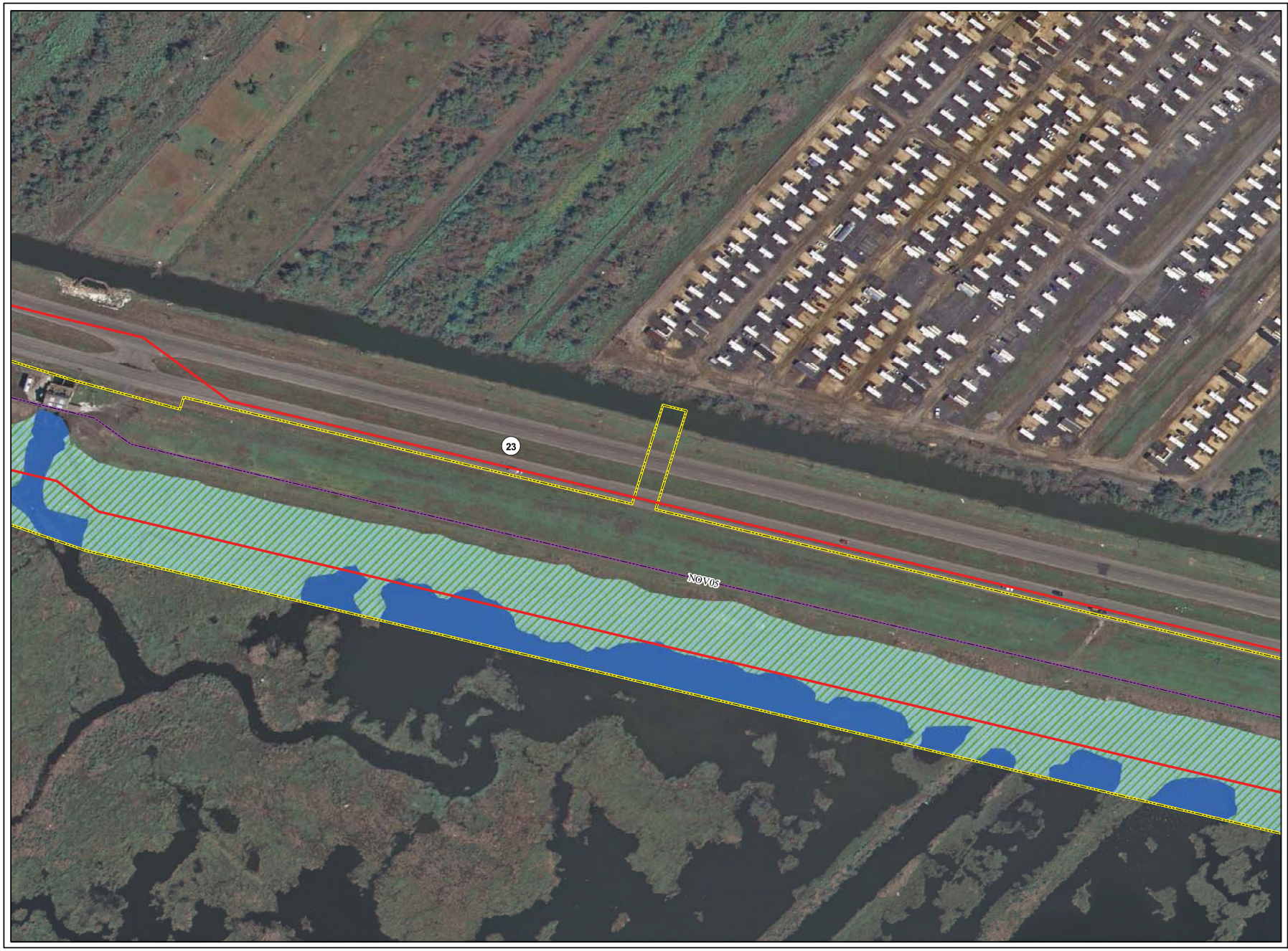

NEW ORLEANS TO VENICE
FEDERAL LEVEE
PLAQUEMINES PARISH
LOUISIANA

CORRIDOR MAP #44

WEST BANK
BACK LEVEE

LEGEND

- Alternative 2: 50-year (2%) Level of Risk Reduction
- Alternative 3: Authorized Pre-Katrina (GDM) Level of Risk Reduction
- NOV 05
- Wetlands
- Waters of the US

0 10 20 30 Meters

0 50 100 150 200 Feet

1:2,000



NEW ORLEANS TO VENICE FEDERAL LEVEE PLAQUEMINES PARISH LOUISIANA

CORRIDOR MAP #45

WEST BANK BACK LEVEE

LEGEND

- Alternative 2: 50-year (2%) Level of Risk Reduction
- Alternative 3: Authorized Pre-Katrina (GDM) Level of Risk Reduction
- NOV 05
- Wetlands
- Waters of the US

0 10 20 30 Meters

0 50 100 150 200 Feet

N W E S

1:2,000

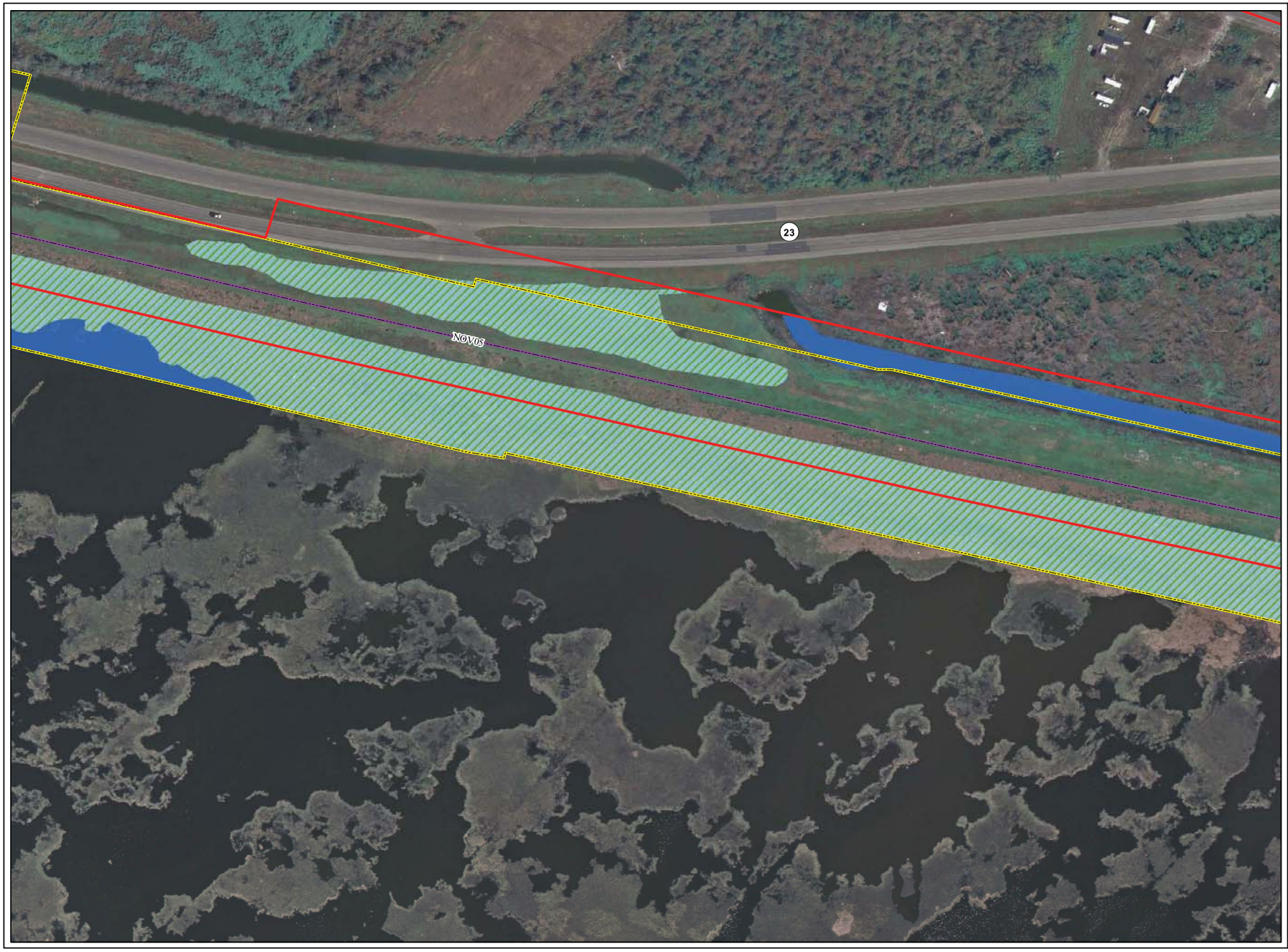

NEW ORLEANS TO VENICE
FEDERAL LEVEE
PLAQUEMINES PARISH
LOUISIANA

CORRIDOR MAP #46

WEST BANK
BACK LEVEE

LEGEND

- Alternative 2: 50-year (2%) Level of Risk Reduction
- Alternative 3: Authorized Pre-Katrina (GDM) Level of Risk Reduction
- NOV 05
- Wetlands
- Waters of the US

0 10 20 30 Meters

0 50 100 150 200 Feet

N W E S

1:2,000



NEW ORLEANS TO VENICE
FEDERAL LEVEE
PLAQUEMINES PARISH
LOUISIANA

CORRIDOR MAP #47

WEST BANK
BACK LEVEE

LEGEND

- Alternative 2: 50-year (2%) Level of Risk Reduction
- Alternative 3: Authorized Pre-Katrina (GDM) Level of Risk Reduction
- NOV 05
- NOV 06
- NOV 09
- Wetlands
- Waters of the US

0 10 20 30 Meters

0 50 100 150 200 Feet

1:2,000

NEW ORLEANS TO VENICE
FEDERAL LEVEE
PLAQUEMINES PARISH
LOUISIANA

CORRIDOR MAP #48

WEST BANK
BACK LEVEE

LEGEND

- Alternative 2: 50-year (2%) Level of Risk Reduction
- Alternative 3: Authorized Pre-Katrina (GDM) Level of Risk Reduction
- NOV 06
- Wetlands
- Waters of the US

0 10 20 30 Meters

0 50 100 150 200 Feet

1:2,000

NEW ORLEANS TO VENICE
FEDERAL LEVEE
PLAQUEMINES PARISH
LOUISIANA

CORRIDOR MAP #49

WEST BANK
BACK LEVEE

LEGEND

- Alternative 2: 50-year (2%) Level of Risk Reduction
- Alternative 3: Authorized Pre-Katrina (GDM) Level of Risk Reduction
- NOV 06
- Wetlands
- Waters of the US

0 10 20 30 Meters

0 50 100 150 200 Feet

N W E S

1:2,000

NEW ORLEANS TO VENICE
FEDERAL LEVEE
PLAQUEMINES PARISH
LOUISIANA

CORRIDOR MAP #50

WEST BANK
BACK LEVEE

LEGEND

- Alternative 2: 50-year (2%) Level of Risk Reduction
- Alternative 3: Authorized Pre-Katrina (GDM) Level of Risk Reduction
- NOV 06
- Wetlands
- Waters of the US

0 10 20 30 Meters

0 50 100 150 200 Feet

1:2,000



NEW ORLEANS TO VENICE
FEDERAL LEVEE
PLAQUEMINES PARISH
LOUISIANA

CORRIDOR MAP #51

WEST BANK
BACK LEVEE

LEGEND

- Alternative 2: 50-year (2%) Level of Risk Reduction
- Alternative 3: Authorized Pre-Katrina (GDM) Level of Risk Reduction
- NOV 06
- Wetlands
- Waters of the US

0 10 20 30 Meters

0 50 100 150 200 Feet

N W E S

1:2,000



NEW ORLEANS TO VENICE
FEDERAL LEVEE
PLAQUEMINES PARISH
LOUISIANA

CORRIDOR MAP #52

WEST BANK
BACK LEVEE

LEGEND

- Alternative 2: 50-year (2%) Level of Risk Reduction
- Alternative 3: Authorized Pre-Katrina (GDM) Level of Risk Reduction
- NOV 06
- Wetlands
- Waters of the US
- Other Waters

0 10 20 30 Meters

0 50 100 150 200 Feet

1:2,000

NEW ORLEANS TO VENICE
FEDERAL LEVEE
PLAQUEMINES PARISH
LOUISIANA

CORRIDOR MAP #53

WEST BANK
BACK LEVEE

LEGEND

- Alternative 2: 50-year (2%) Level of Risk Reduction
- Alternative 3: Authorized Pre-Katrina (GDM) Level of Risk Reduction
- NOV 06
- Wetlands
- Waters of the US

0 10 20 30 Meters

0 50 100 150 200 Feet

N W E S

1:2,000

NEW ORLEANS TO VENICE
FEDERAL LEVEE
PLAQUEMINES PARISH
LOUISIANA

CORRIDOR MAP #54

WEST BANK
BACK LEVEE

LEGEND

- Alternative 2: 50-year (2%) Level of Risk Reduction
- Alternative 3: Authorized Pre-Katrina (GDM) Level of Risk Reduction
- NOV 06
- Wetlands
- Waters of the US

0 10 20 30 Meters

0 50 100 150 200 Feet

N W E S

1:2,000



NEW ORLEANS TO VENICE
FEDERAL LEVEE
PLAQUEMINES PARISH
LOUISIANA

CORRIDOR MAP #55

WEST BANK
BACK LEVEE

LEGEND

- Alternative 2: 50-year (2%) Level of Risk Reduction
- Alternative 3: Authorized Pre-Katrina (GDM) Level of Risk Reduction
- NOV 06
- Wetlands
- Waters of the US

0 10 20 30 Meters

0 50 100 150 200 Feet

N W E S

1:2,000

NEW ORLEANS TO VENICE
FEDERAL LEVEE
PLAQUEMINES PARISH
LOUISIANA

CORRIDOR MAP #56

WEST BANK
BACK LEVEE

LEGEND

- Alternative 2: 50-year (2%) Level of Risk Reduction
- Alternative 3: Authorized Pre-Katrina (GDM) Level of Risk Reduction
- NOV 06
- Wetlands
- Waters of the US

0 10 20 30 Meters

0 50 100 150 200 Feet

N W E S

1:2,000

NEW ORLEANS TO VENICE FEDERAL LEVEE PLAQUEMINES PARISH LOUISIANA

CORRIDOR MAP #57

WEST BANK BACK LEVEE

LEGEND

- Alternative 2: 50-year (2%) Level of Risk Reduction
- Alternative 3: Authorized Pre-Katrina (GDM) Level of Risk Reduction
- NOV 06
- Wetlands
- Waters of the US
- Other Waters

0 10 20 30 Meters

0 50 100 150 200 Feet

N W E S

1:2,000

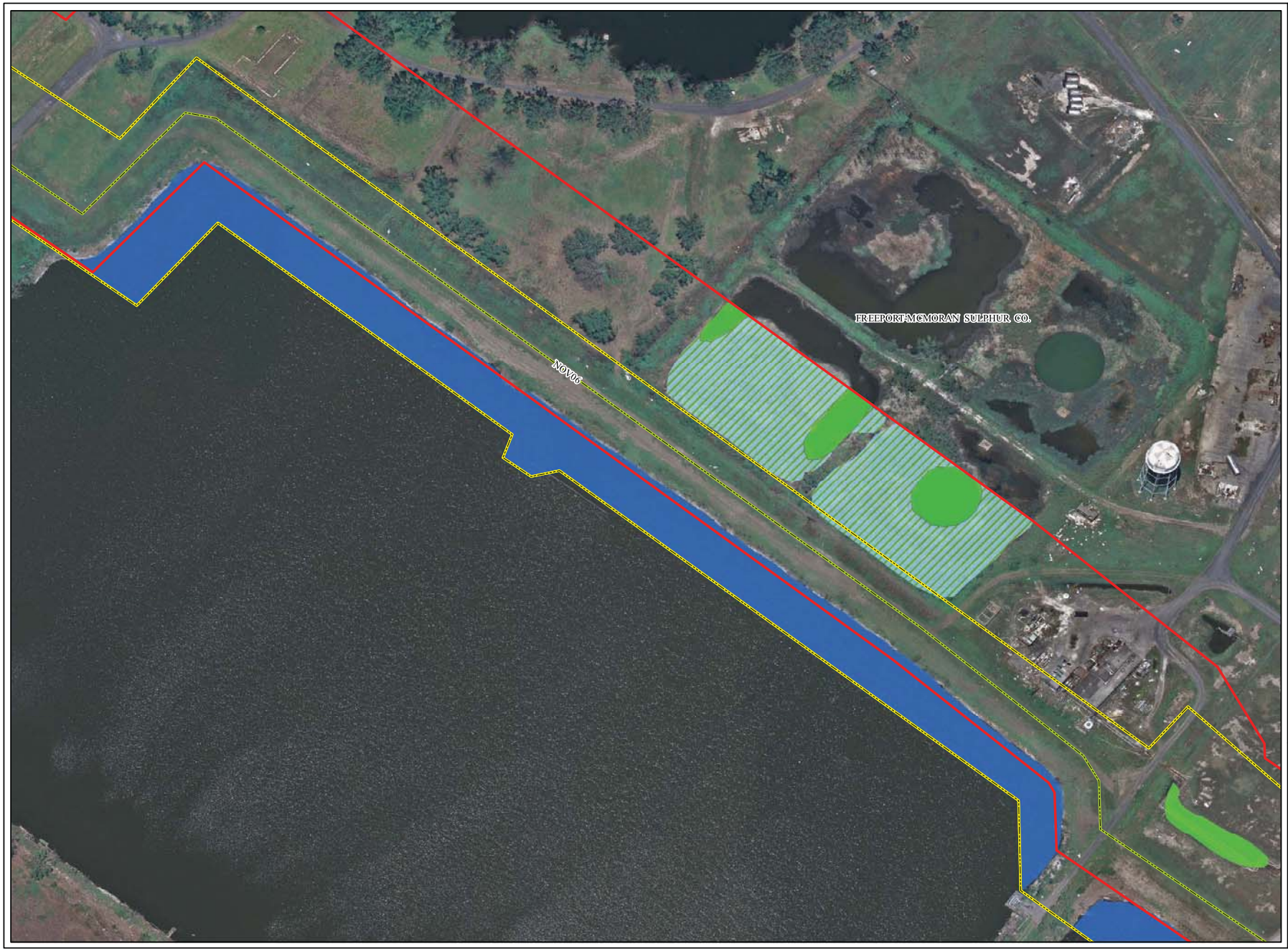

NEW ORLEANS TO VENICE
FEDERAL LEVEE
PLAQUEMINES PARISH
LOUISIANA

CORRIDOR MAP #58

WEST BANK
BACK LEVEE

LEGEND

- Alternative 2: 50-year (2%) Level of Risk Reduction
- Alternative 3: Authorized Pre-Katrina (GDM) Level of Risk Reduction
- NOV 06
- Wetlands
- Waters of the US
- Other Waters

0 10 20 30 Meters

0 50 100 150 200 Feet

N W E S

1:2,000



NEW ORLEANS TO VENICE
FEDERAL LEVEE
PLAQUEMINES PARISH
LOUISIANA

CORRIDOR MAP #59

WEST BANK
BACK LEVEE

LEGEND

- Alternative 2: 50-year (2%) Level of Risk Reduction
- Alternative 3: Authorized Pre-Katrina (GDM) Level of Risk Reduction
- NOV 06
- Wetlands
- Waters of the US
- Other Waters

0 10 20 30 Meters

0 50 100 150 200 Feet

1:2,000

NEW ORLEANS TO VENICE
FEDERAL LEVEE
PLAQUEMINES PARISH
LOUISIANA

CORRIDOR MAP #60

WEST BANK
BACK LEVEE

LEGEND

- Alternative 2: 50-year (2%) Level of Risk Reduction
- Alternative 3: Authorized Pre-Katrina (GDM) Level of Risk Reduction
- NOV 06
- Wetlands
- Waters of the US

0 10 20 30 Meters

0 50 100 150 200 Feet

1:2,000



NEW ORLEANS TO VENICE
FEDERAL LEVEE
PLAQUEMINES PARISH
LOUISIANA

CORRIDOR MAP #61

WEST BANK
BACK LEVEE

LEGEND

- Alternative 2: 50-year (2%) Level of Risk Reduction
- Alternative 3: Authorized Pre-Katrina (GDM) Level of Risk Reduction
- NOV 06
- Wetlands
- Waters of the US

0 10 20 30 Meters

0 50 100 150 200 Feet

N W E S

1:2,000

NEW ORLEANS TO VENICE
FEDERAL LEVEE
PLAQUEMINES PARISH
LOUISIANA

CORRIDOR MAP #62

WEST BANK
BACK LEVEE

LEGEND

- Alternative 2: 50-year (2%) Level of Risk Reduction
- Alternative 3: Authorized Pre-Katrina (GDM) Level of Risk Reduction
- NOV 06
- Wetlands
- Waters of the US

0 10 20 30 Meters

0 50 100 150 200 Feet

N W E S

1:2,000



NEW ORLEANS TO VENICE
FEDERAL LEVEE
PLAQUEMINES PARISH
LOUISIANA

CORRIDOR MAP #63

WEST BANK
BACK LEVEE

LEGEND

- Alternative 2: 50-year (2%) Level of Risk Reduction
- Alternative 3: Authorized Pre-Katrina (GDM) Level of Risk Reduction
- NOV 06
- Wetlands
- Waters of the US

0 10 20 30 Meters

0 50 100 150 200 Feet

N W E S

1:2,000

NEW ORLEANS TO VENICE
FEDERAL LEVEE
PLAQUEMINES PARISH
LOUISIANA

CORRIDOR MAP #64

WEST BANK
BACK LEVEE

LEGEND

- Alternative 2: 50-year (2%) Level of Risk Reduction
- Alternative 3: Authorized Pre-Katrina (GDM) Level of Risk Reduction
- NOV 06
- Wetlands
- Waters of the US

0 10 20 30 Meters

0 50 100 150 200 Feet

N W E S

1:2,000



NEW ORLEANS TO VENICE
FEDERAL LEVEE
PLAQUEMINES PARISH
LOUISIANA

CORRIDOR MAP #65

WEST BANK
BACK LEVEE

LEGEND

- Alternative 2: 50-year (2%) Level of Risk Reduction
- Alternative 3: Authorized Pre-Katrina (GDM) Level of Risk Reduction
- NOV 06
- Wetlands
- Waters of the US

0 10 20 30 Meters

0 50 100 150 200 Feet

N W E S

1:2,000

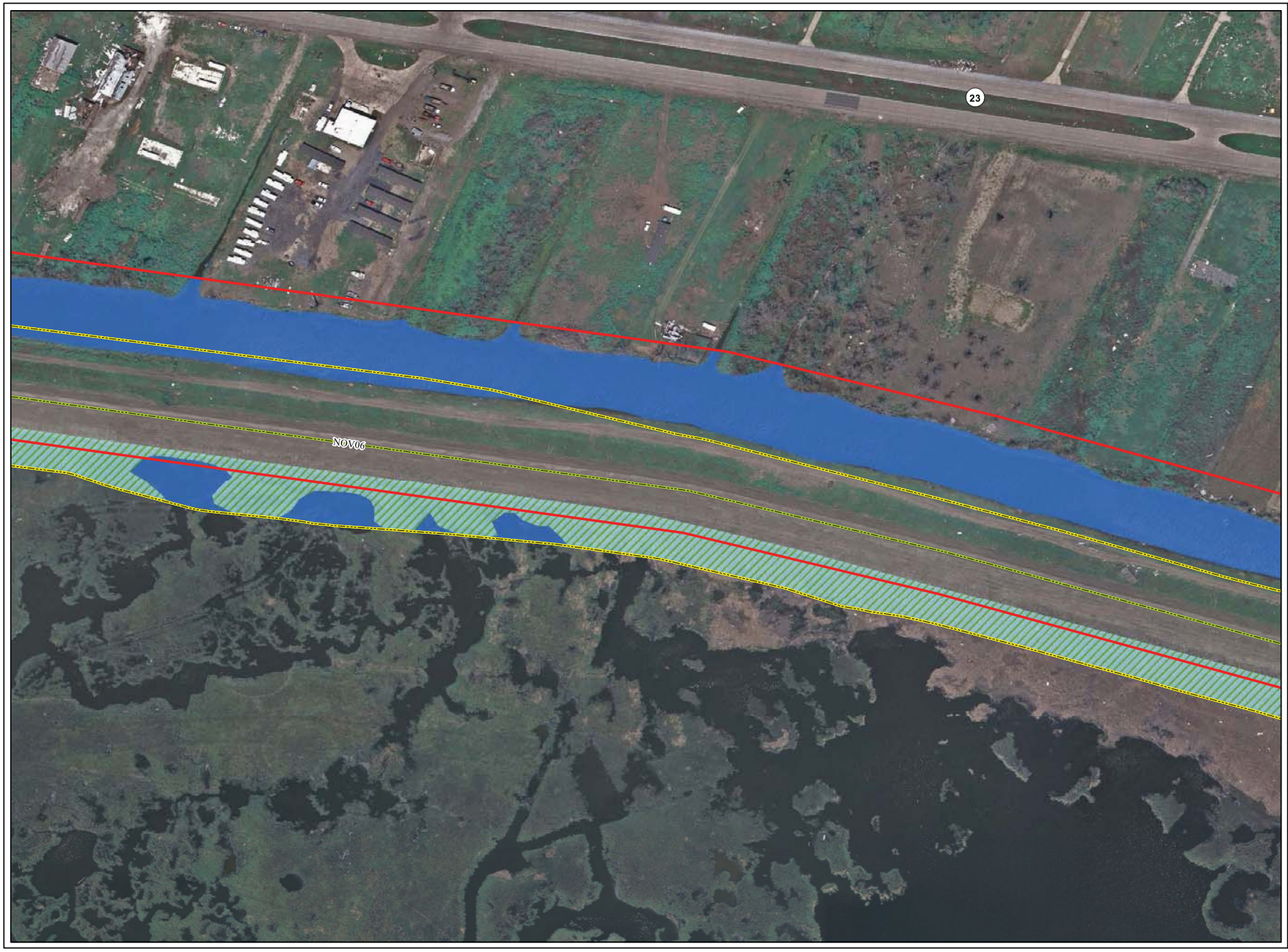

NEW ORLEANS TO VENICE
FEDERAL LEVEE
PLAQUEMINES PARISH
LOUISIANA

CORRIDOR MAP #67

WEST BANK
BACK LEVEE

LEGEND

- Alternative 2: 50-year (2%) Level of Risk Reduction
- Alternative 3: Authorized Pre-Katrina (GDM) Level of Risk Reduction
- NOV 06
- Wetlands
- Waters of the US

0 10 20 30 Meters

0 50 100 150 200 Feet

N W E S

1:2,000

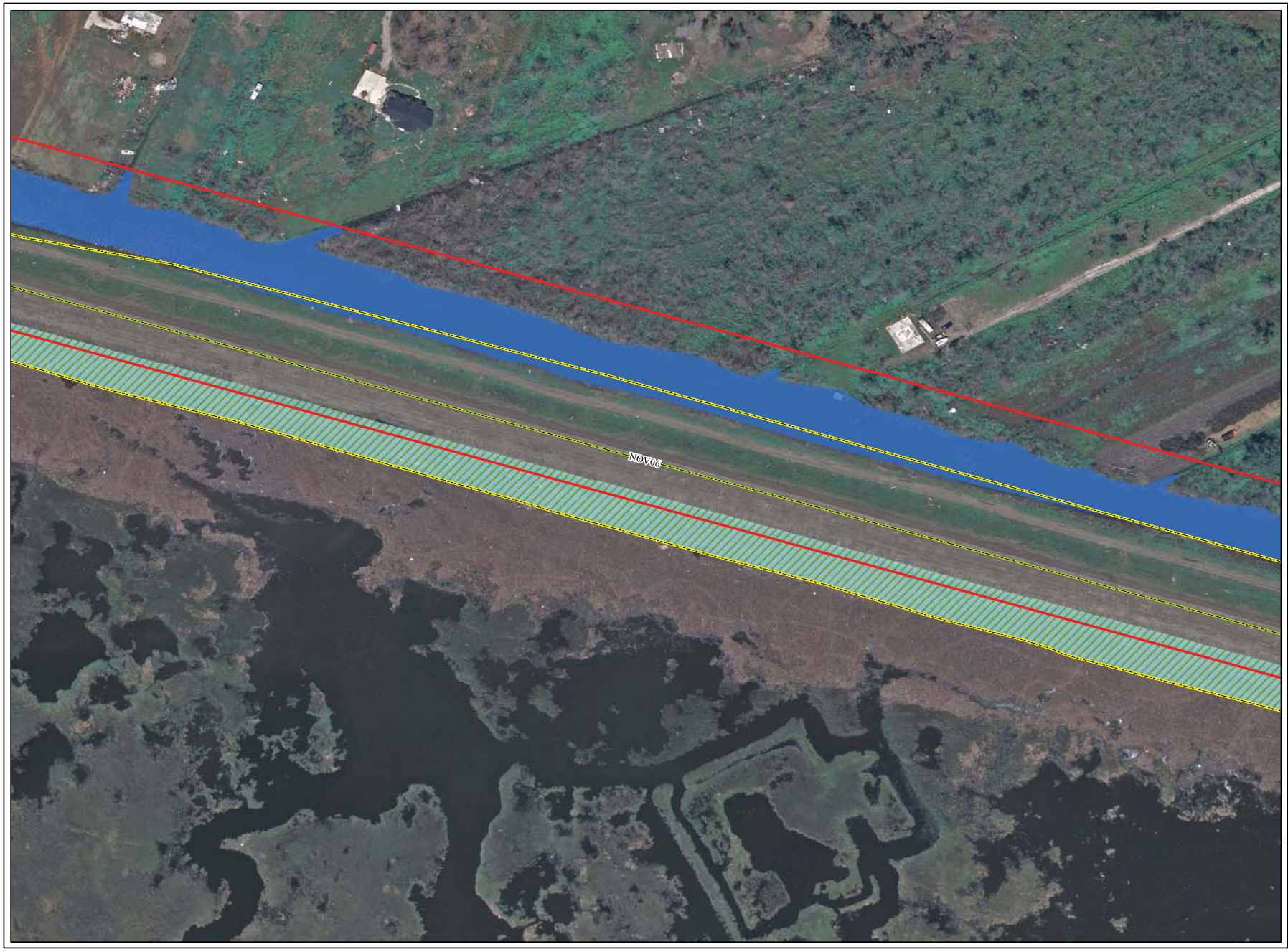

NEW ORLEANS TO VENICE
FEDERAL LEVEE
PLAQUEMINES PARISH
LOUISIANA

CORRIDOR MAP #68

WEST BANK
BACK LEVEE

LEGEND

- Alternative 2: 50-year (2%) Level of Risk Reduction
- Alternative 3: Authorized Pre-Katrina (GDM) Level of Risk Reduction
- NOV 06
- Wetlands
- Waters of the US

0 10 20 30 Meters

0 50 100 150 200 Feet

N W E S

1:2,000



NEW ORLEANS TO VENICE
FEDERAL LEVEE
PLAQUEMINES PARISH
LOUISIANA

CORRIDOR MAP #69

WEST BANK
BACK LEVEE

LEGEND

- Alternative 2: 50-year (2%) Level of Risk Reduction
- Alternative 3: Authorized Pre-Katrina (GDM) Level of Risk Reduction
- NOV 06
- Wetlands
- Waters of the US

0 10 20 30 Meters

0 50 100 150 200 Feet

N W E S

1:2,000



NEW ORLEANS TO VENICE
FEDERAL LEVEE
PLAQUEMINES PARISH
LOUISIANA

CORRIDOR MAP #70

WEST BANK
BACK LEVEE

LEGEND

- Alternative 2: 50-year (2%) Level of Risk Reduction
- Alternative 3: Authorized Pre-Katrina (GDM) Level of Risk Reduction
- NOV 06
- Wetlands
- Waters of the US

0 10 20 30 Meters

0 50 100 150 200 Feet

N W E S

1:2,000



NEW ORLEANS TO VENICE
FEDERAL LEVEE
PLAQUEMINES PARISH
LOUISIANA

CORRIDOR MAP #71

WEST BANK
BACK LEVEE

LEGEND

- Alternative 2: 50-year (2%) Level of Risk Reduction
- Alternative 3: Authorized Pre-Katrina (GDM) Level of Risk Reduction
- NOV 06
- Wetlands
- Waters of the US

0 10 20 30 Meters

0 50 100 150 200 Feet

1:2,000



NEW ORLEANS TO VENICE
FEDERAL LEVEE
PLAQUEMINES PARISH
LOUISIANA

CORRIDOR MAP #72

WEST BANK
BACK LEVEE

LEGEND

- Alternative 2: 50-year (2%) Level of Risk Reduction
- Alternative 3: Authorized Pre-Katrina (GDM) Level of Risk Reduction
- NOV 06
- Wetlands
- Waters of the US

0 10 20 30 Meters

0 50 100 150 200 Feet

N W E S

1:2,000

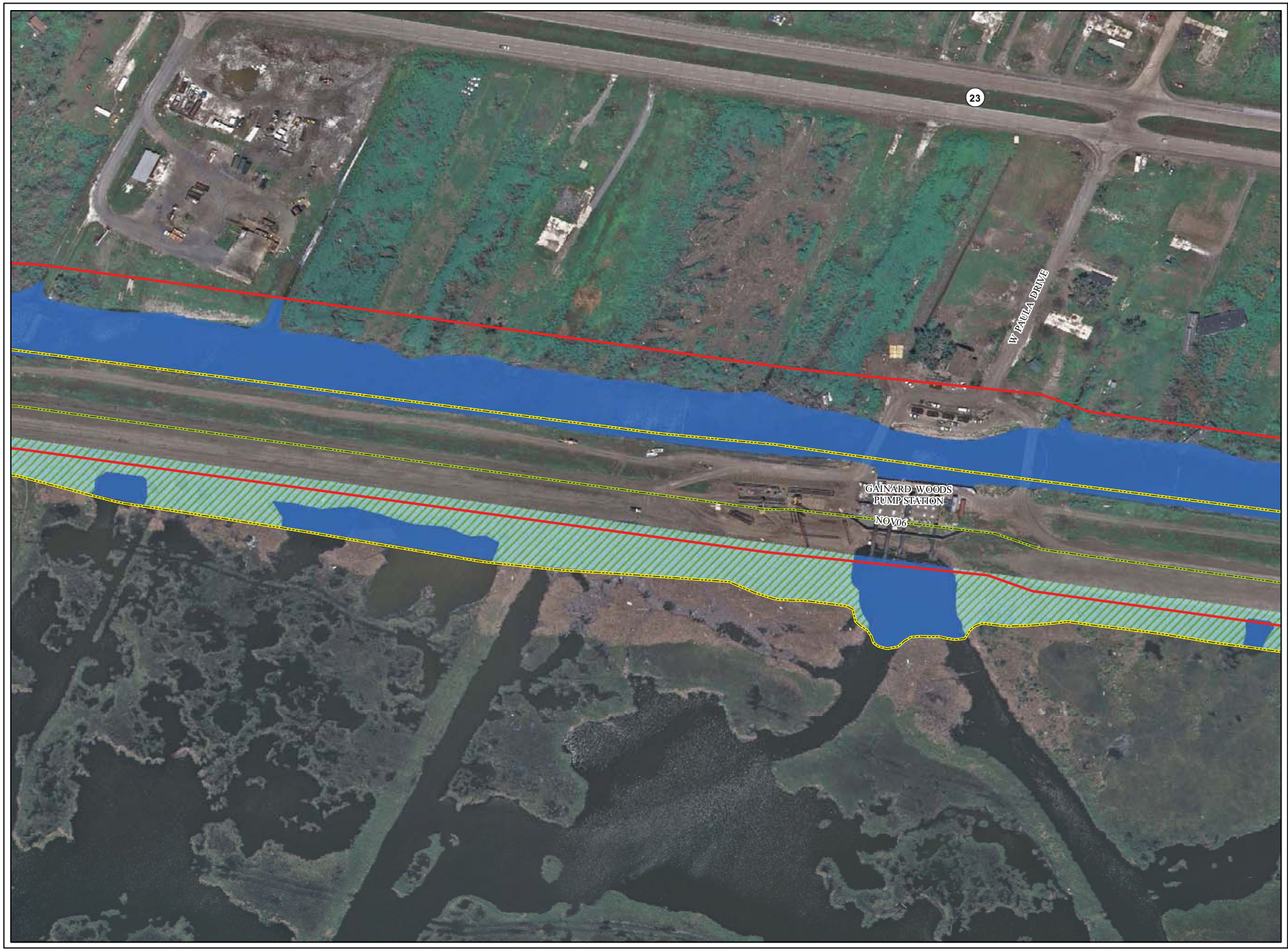

NEW ORLEANS TO VENICE
FEDERAL LEVEE
PLAQUEMINES PARISH
LOUISIANA

CORRIDOR MAP #66

WEST BANK
BACK LEVEE

LEGEND

- Alternative 2: 50-year (2%) Level of Risk Reduction
- Alternative 3: Authorized Pre-Katrina (GDM) Level of Risk Reduction
- NOV 06
- Wetlands
- Waters of the US

0 10 20 30 Meters

0 50 100 150 200 Feet

N W E S

1:2,000



NEW ORLEANS TO VENICE
FEDERAL LEVEE
PLAQUEMINES PARISH
LOUISIANA

CORRIDOR MAP #73

WEST BANK
BACK LEVEE

LEGEND

- Alternative 2: 50-year (2%) Level of Risk Reduction
- Alternative 3: Authorized Pre-Katrina (GDM) Level of Risk Reduction
- NOV 06
- Wetlands
- Waters of the US

0 10 20 30 Meters

0 50 100 150 200 Feet

1:2,000

NEW ORLEANS TO VENICE
FEDERAL LEVEE
PLAQUEMINES PARISH
LOUISIANA

CORRIDOR MAP #74

WEST BANK
BACK LEVEE

LEGEND

- Alternative 2: 50-year (2%) Level of Risk Reduction
- Alternative 3: Authorized Pre-Katrina (GDM) Level of Risk Reduction
- NOV 06
- Wetlands
- Waters of the US

0 10 20 30 Meters

0 50 100 150 200 Feet

N W E S

1:2,000

NEW ORLEANS TO VENICE
FEDERAL LEVEE
PLAQUEMINES PARISH
LOUISIANA

CORRIDOR MAP #75

WEST BANK
BACK LEVEE

LEGEND

- Alternative 2: 50-year (2%) Level of Risk Reduction
- Alternative 3: Authorized Pre-Katrina (GDM) Level of Risk Reduction
- NOV 06
- Wetlands
- Waters of the US

0 10 20 30 Meters

0 50 100 150 200 Feet

1:2,000

NEW ORLEANS TO VENICE
FEDERAL LEVEE
PLAQUEMINES PARISH
LOUISIANA

CORRIDOR MAP #76

WEST BANK
BACK LEVEE

LEGEND

- Alternative 2: 50-year (2%) Level of Risk Reduction
- Alternative 3: Authorized Pre-Katrina (GDM) Level of Risk Reduction
- NOV 06
- Wetlands
- Waters of the US

0 10 20 30 Meters

0 50 100 150 200 Feet

N W E S

1:2,000



NEW ORLEANS TO VENICE
FEDERAL LEVEE
PLAQUEMINES PARISH
LOUISIANA

CORRIDOR MAP #77

WEST BANK
BACK LEVEE

LEGEND

- Alternative 2: 50-year (2%) Level of Risk Reduction
- Alternative 3: Authorized Pre-Katrina (GDM) Level of Risk Reduction
- NOV 06
- Wetlands
- Waters of the US

0 10 20 30 Meters

0 50 100 150 200 Feet

1:2,000



NEW ORLEANS TO VENICE
FEDERAL LEVEE
PLAQUEMINES PARISH
LOUISIANA

CORRIDOR MAP #78

WEST BANK
BACK LEVEE

LEGEND

- Alternative 2: 50-year (2%) Level of Risk Reduction
- Alternative 3: Authorized Pre-Katrina (GDM) Level of Risk Reduction
- NOV 06
- Wetlands
- Waters of the US

0 10 20 30 Meters

0 50 100 150 200 Feet

1:2,000

NEW ORLEANS TO VENICE
FEDERAL LEVEE
PLAQUEMINES PARISH
LOUISIANA

CORRIDOR MAP #79

WEST BANK
BACK LEVEE

LEGEND

- Alternative 2: 50-year (2%) Level of Risk Reduction
- Alternative 3: Authorized Pre-Katrina (GDM) Level of Risk Reduction
- NOV 06
- NOV 07
- Wetlands
- Waters of the US

0 10 20 30 Meters

0 50 100 150 200 Feet

N W E S

1:2,000

NEW ORLEANS TO VENICE
FEDERAL LEVEE
PLAQUEMINES PARISH
LOUISIANA

CORRIDOR MAP #80

WEST BANK
BACK LEVEE

LEGEND

- Alternative 2: 50-year (2%) Level of Risk Reduction
- Alternative 3: Authorized Pre-Katrina (GDM) Level of Risk Reduction
- NOV 07
- Wetlands
- Waters of the US

0 10 20 30 Meters

0 50 100 150 200 Feet

N W E S

1:2,000

NEW ORLEANS TO VENICE
FEDERAL LEVEE
PLAQUEMINES PARISH
LOUISIANA

CORRIDOR MAP #81

WEST BANK
BACK LEVEE

LEGEND

- Alternative 2: 50-year (2%) Level of Risk Reduction
- Alternative 3: Authorized Pre-Katrina (GDM) Level of Risk Reduction
- NOV 07
- Wetlands
- Waters of the US

0 10 20 30 Meters

0 50 100 150 200 Feet

1:2,000

NEW ORLEANS TO VENICE
FEDERAL LEVEE
PLAQUEMINES PARISH
LOUISIANA

CORRIDOR MAP #82

WEST BANK
BACK LEVEE

LEGEND

- Alternative 2: 50-year (2%) Level of Risk Reduction
- Alternative 3: Authorized Pre-Katrina (GDM) Level of Risk Reduction
- NOV 07
- Wetlands
- Waters of the US

0 10 20 30 Meters

0 50 100 150 200 Feet

N W E S

1:2,000



NEW ORLEANS TO VENICE
FEDERAL LEVEE
PLAQUEMINES PARISH
LOUISIANA

CORRIDOR MAP #83

WEST BANK
BACK LEVEE

LEGEND

- Alternative 2: 50-year (2%) Level of Risk Reduction
- Alternative 3: Authorized Pre-Katrina (GDM) Level of Risk Reduction
- NOV 07
- Wetlands
- Waters of the US

0 10 20 30 Meters

0 50 100 150 200 Feet

N W E S

1:2,000

NEW ORLEANS TO VENICE
FEDERAL LEVEE
PLAQUEMINES PARISH
LOUISIANA

CORRIDOR MAP #84

WEST BANK
BACK LEVEE

LEGEND

- Alternative 2: 50-year (2%) Level of Risk Reduction
- Alternative 3: Authorized Pre-Katrina (GDM) Level of Risk Reduction
- NOV 07
- NOV 13
- Wetlands
- Waters of the US

0 10 20 30 Meters

0 50 100 150 200 Feet

N W E S

1:2,000



NEW ORLEANS TO VENICE
FEDERAL LEVEE
PLAQUEMINES PARISH
LOUISIANA

CORRIDOR MAP #85

WEST BANK
BACK LEVEE

LEGEND

- Alternative 2: 50-year (2%) Level of Risk Reduction
- Alternative 3: Authorized Pre-Katrina (GDM) Level of Risk Reduction
- NOV 07
- Wetlands

0 10 20 30 Meters

0 50 100 150 200 Feet

N W E S

1:2,000



NEW ORLEANS TO VENICE
FEDERAL LEVEE
PLAQUEMINES PARISH
LOUISIANA

CORRIDOR MAP #86

WEST BANK
BACK LEVEE

LEGEND

- Alternative 2: 50-year (2%) Level of Risk Reduction
- Alternative 3: Authorized Pre-Katrina (GDM) Level of Risk Reduction
- NOV 07
- Wetlands

0 10 20 30 Meters

0 50 100 150 200 Feet

N W E S

1:2,000

NEW ORLEANS TO VENICE
FEDERAL LEVEE
PLAQUEMINES PARISH
LOUISIANA

CORRIDOR MAP #87

WEST BANK
BACK LEVEE

LEGEND

- Alternative 2: 50-year (2%) Level of Risk Reduction
- Alternative 3: Authorized Pre-Katrina (GDM) Level of Risk Reduction
- NOV 07
- Wetlands

0 10 20 30 Meters

0 50 100 150 200 Feet

1:2,000



NEW ORLEANS TO VENICE
FEDERAL LEVEE
PLAQUEMINES PARISH
LOUISIANA

CORRIDOR MAP #88

WEST BANK
BACK LEVEE

LEGEND

- Alternative 2: 50-year (2%) Level of Risk Reduction
- Alternative 3: Authorized Pre-Katrina (GDM) Level of Risk Reduction
- NOV 07
- Wetlands
- Waters of the US

0 10 20 30 Meters

0 50 100 150 200 Feet

N W E S

1:2,000

NEW ORLEANS TO VENICE
FEDERAL LEVEE
PLAQUEMINES PARISH
LOUISIANA

CORRIDOR MAP #89

WEST BANK
BACK LEVEE

LEGEND

- Alternative 2: 50-year (2%) Level of Risk Reduction
- Alternative 3: Authorized Pre-Katrina (GDM) Level of Risk Reduction
- NOV 07
- Wetlands

0 10 20 30 Meters

0 50 100 150 200 Feet

N W E S

1:2,000



NEW ORLEANS TO VENICE
FEDERAL LEVEE
PLAQUEMINES PARISH
LOUISIANA

CORRIDOR MAP #90

WEST BANK
BACK LEVEE

LEGEND

- Alternative 2: 50-year (2%) Level of Risk Reduction
- Alternative 3: Authorized Pre-Katrina (GDM) Level of Risk Reduction
- NOV 07
- Wetlands
- Waters of the US

0 10 20 30 Meters

0 50 100 150 200 Feet

1:2,000

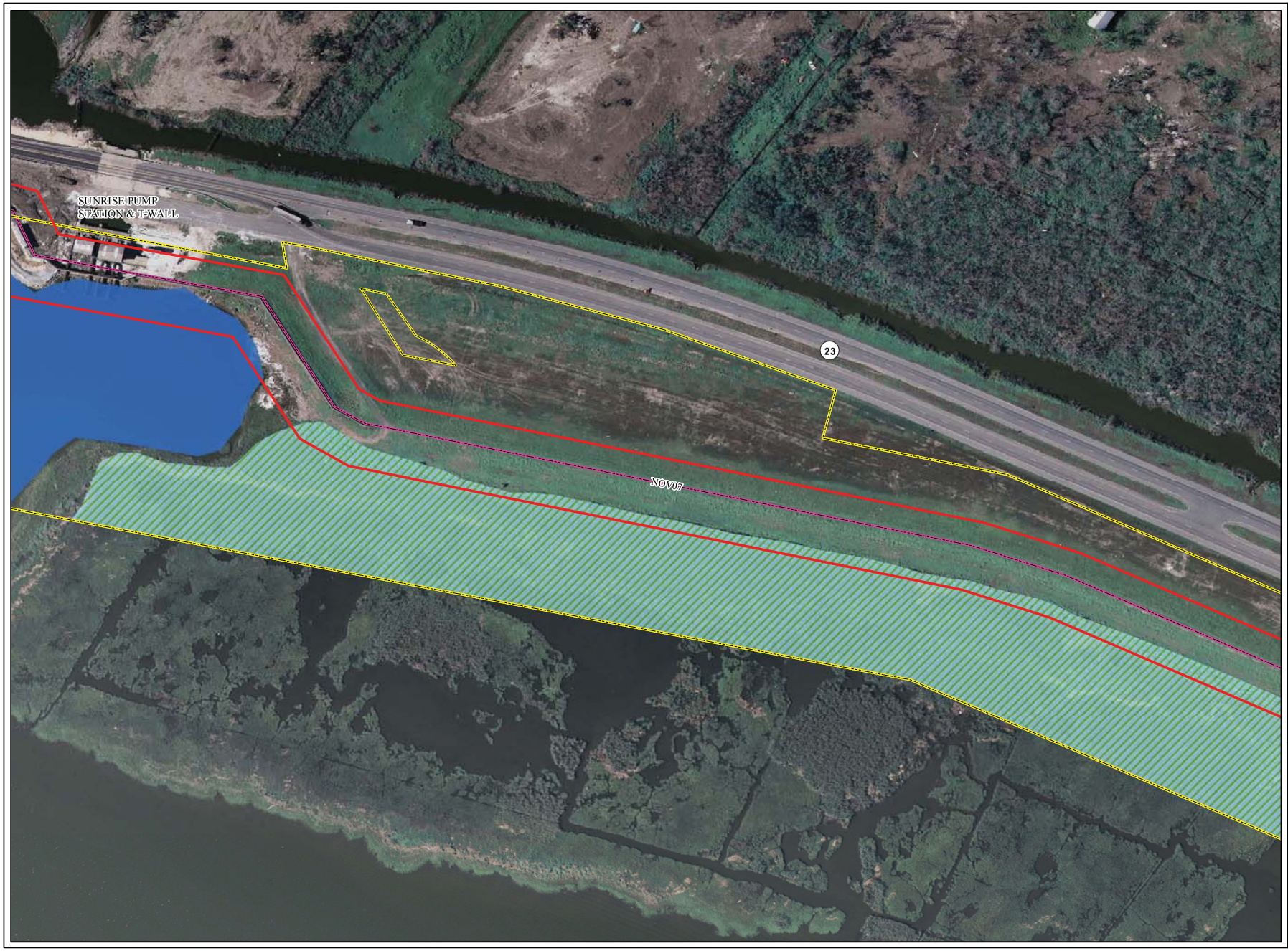

NEW ORLEANS TO VENICE
FEDERAL LEVEE
PLAQUEMINES PARISH
LOUISIANA

CORRIDOR MAP #91

WEST BANK
BACK LEVEE

LEGEND

- Alternative 2: 50-year (2%) Level of Risk Reduction
- Alternative 3: Authorized Pre-Katrina (GDM) Level of Risk Reduction
- NOV 07
- Wetlands
- Waters of the US

0 10 20 30 Meters

0 50 100 150 200 Feet

N W E S

1:2,000



NEW ORLEANS TO VENICE
FEDERAL LEVEE
PLAQUEMINES PARISH
LOUISIANA

CORRIDOR MAP #92

WEST BANK
BACK LEVEE

LEGEND

- Alternative 2: 50-year (2%) Level of Risk Reduction
- Alternative 3: Authorized Pre-Katrina (GDM) Level of Risk Reduction
- NOV 07
- Wetlands

0 10 20 30 Meters

0 50 100 150 200 Feet

1:2,000

NEW ORLEANS TO VENICE
FEDERAL LEVEE
PLAQUEMINES PARISH
LOUISIANA

CORRIDOR MAP #93

WEST BANK
BACK LEVEE

LEGEND

- Alternative 2: 50-year (2%) Level of Risk Reduction
- Alternative 3: Authorized Pre-Katrina (GDM) Level of Risk Reduction
- NOV 07
- Wetlands

0 10 20 30 Meters

0 50 100 150 200 Feet

N W E S

1:2,000

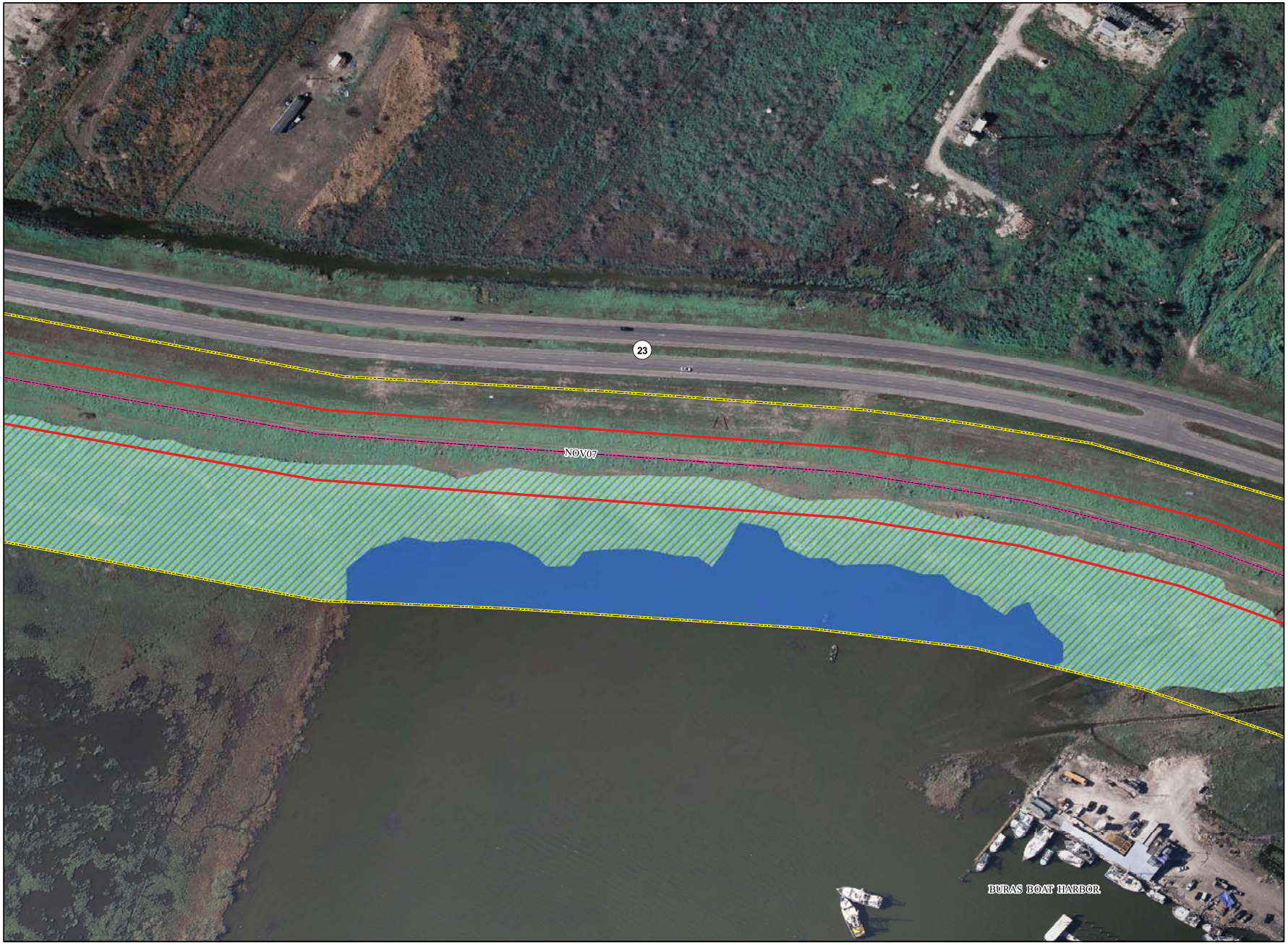

NEW ORLEANS TO VENICE
FEDERAL LEVEE
PLAQUEMINES PARISH
LOUISIANA

CORRIDOR MAP #94

WEST BANK
BACK LEVEE

LEGEND

- Alternative 2: 50-year (2%) Level of Risk Reduction
- Alternative 3: Authorized Pre-Katrina (GDM) Level of Risk Reduction
- NOV 07
- Wetlands
- Waters of the US

0 10 20 30 Meters

0 50 100 150 200 Feet

N W E S

1:2,000



NEW ORLEANS TO VENICE
FEDERAL LEVEE
PLAQUEMINES PARISH
LOUISIANA

CORRIDOR MAP #95

WEST BANK
BACK LEVEE

LEGEND

- Alternative 2: 50-year (2%) Level of Risk Reduction
- Alternative 3: Authorized Pre-Katrina (GDM) Level of Risk Reduction
- NOV 07
- Wetlands

0 10 20 30 Meters

0 50 100 150 200 Feet

1:2,000



NEW ORLEANS TO VENICE
FEDERAL LEVEE
PLAQUEMINES PARISH
LOUISIANA

CORRIDOR MAP #96

WEST BANK
BACK LEVEE

LEGEND

- Alternative 2: 50-year (2%) Level of Risk Reduction
- Alternative 3: Authorized Pre-Katrina (GDM) Level of Risk Reduction
- NOV 07
- Wetlands

0 10 20 30 Meters

0 50 100 150 200 Feet

N W E S

1:2,000

NEW ORLEANS TO VENICE
FEDERAL LEVEE
PLAQUEMINES PARISH
LOUISIANA

CORRIDOR MAP #97

WEST BANK
BACK LEVEE

LEGEND

- Alternative 2: 50-year (2%) Level of Risk Reduction
- Alternative 3: Authorized Pre-Katrina (GDM) Level of Risk Reduction
- NOV 07
- Wetlands

0 10 20 30 Meters

0 50 100 150 200 Feet

N W E S

1:2,000

NEW ORLEANS TO VENICE
FEDERAL LEVEE
PLAQUEMINES PARISH
LOUISIANA

CORRIDOR MAP #98

WEST BANK
BACK LEVEE

LEGEND

- Alternative 2: 50-year (2%) Level of Risk Reduction
- Alternative 3: Authorized Pre-Katrina (GDM) Level of Risk Reduction
- NOV 07
- Wetlands

0 10 20 30 Meters

0 50 100 150 200 Feet

N W E S

1:2,000



NEW ORLEANS TO VENICE
FEDERAL LEVEE
PLAQUEMINES PARISH
LOUISIANA

CORRIDOR MAP #99

WEST BANK
BACK LEVEE

LEGEND

- Alternative 2: 50-year (2%) Level of Risk Reduction
- Alternative 3: Authorized Pre-Katrina (GDM) Level of Risk Reduction
- NOV 07
- Wetlands

0 10 20 30 Meters

0 50 100 150 200 Feet

N W E S

1:2,000



NEW ORLEANS TO VENICE
FEDERAL LEVEE
PLAQUEMINES PARISH
LOUISIANA

CORRIDOR MAP #100

WEST BANK
BACK LEVEE

LEGEND

- Alternative 2: 50-year (2%) Level of Risk Reduction
- Alternative 3: Authorized Pre-Katrina (GDM) Level of Risk Reduction
- NOV 07
- Wetlands

0 10 20 30 Meters

0 50 100 150 200 Feet

1:2,000



NEW ORLEANS TO VENICE
FEDERAL LEVEE
PLAQUEMINES PARISH
LOUISIANA

CORRIDOR MAP #101

WEST BANK
BACK LEVEE

LEGEND

- Alternative 2: 50-year (2%) Level of Risk Reduction
- Alternative 3: Authorized Pre-Katrina (GDM) Level of Risk Reduction
- NOV 07
- Wetlands

0 10 20 30 Meters

0 50 100 150 200 Feet

N W E S

1:2,000

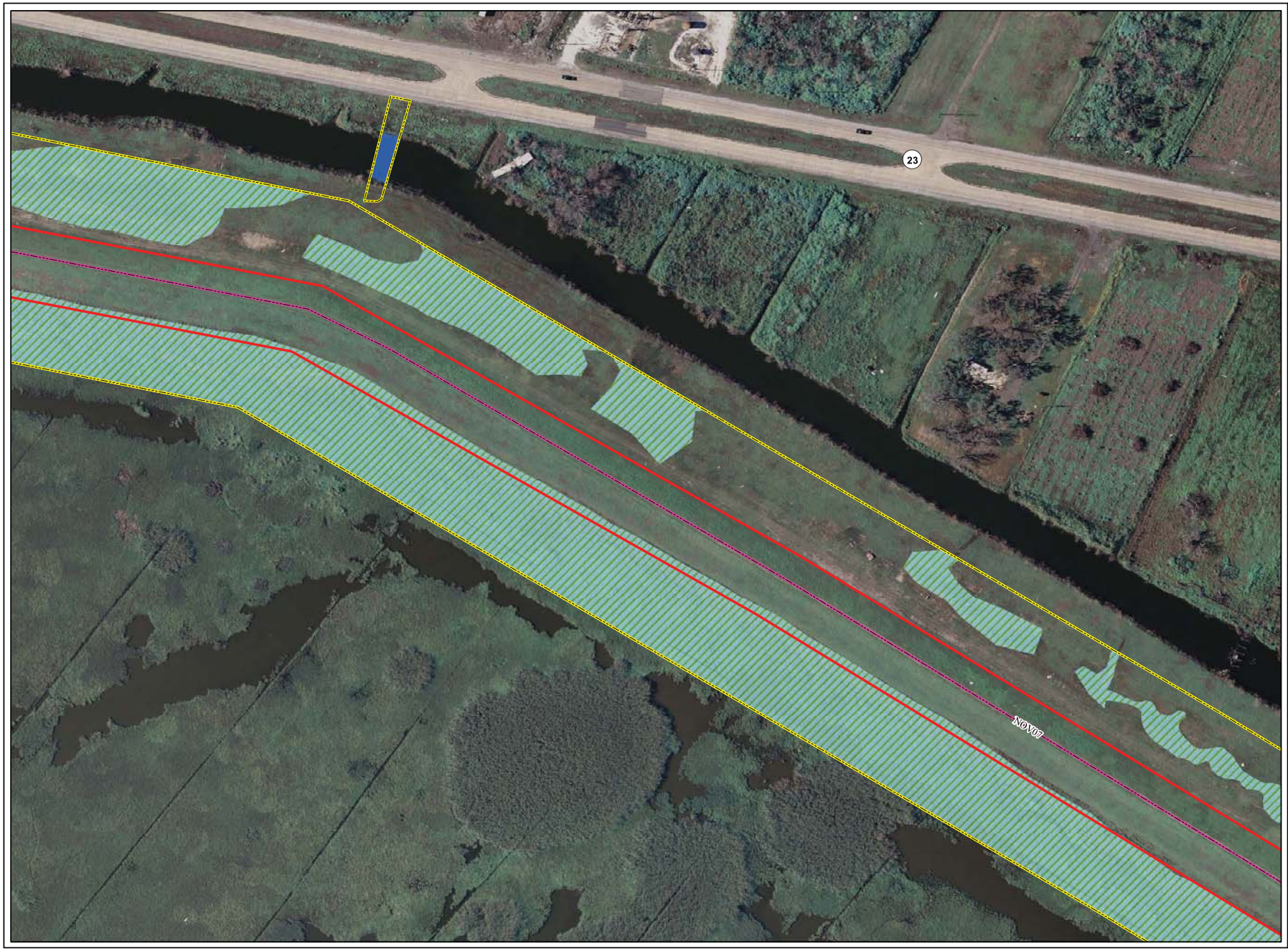

NEW ORLEANS TO VENICE
FEDERAL LEVEE
PLAQUEMINES PARISH
LOUISIANA

CORRIDOR MAP #102

WEST BANK
BACK LEVEE

LEGEND

- Alternative 2: 50-year (2%) Level of Risk Reduction
- Alternative 3: Authorized Pre-Katrina (GDM) Level of Risk Reduction
- NOV 07
- Wetlands
- Waters of the US

0 10 20 30 Meters

0 50 100 150 200 Feet

N W E S

1:2,000

NEW ORLEANS TO VENICE
FEDERAL LEVEE
PLAQUEMINES PARISH
LOUISIANA

CORRIDOR MAP #103

WEST BANK
BACK LEVEE

LEGEND

- Alternative 2: 50-year (2%) Level of Risk Reduction
- Alternative 3: Authorized Pre-Katrina (GDM) Level of Risk Reduction
- NOV 07
- Wetlands

0 10 20 30 Meters

0 50 100 150 200 Feet

1:2,000

NEW ORLEANS TO VENICE
FEDERAL LEVEE
PLAQUEMINES PARISH
LOUISIANA

CORRIDOR MAP #104

WEST BANK
BACK LEVEE

LEGEND

- Alternative 2: 50-year (2%) Level of Risk Reduction
- Alternative 3: Authorized Pre-Katrina (GDM) Level of Risk Reduction
- NOV 07
- NOV 15
- Wetlands
- Waters of the US

0 10 20 30 Meters

0 50 100 150 200 Feet

N W E S

1:2,000

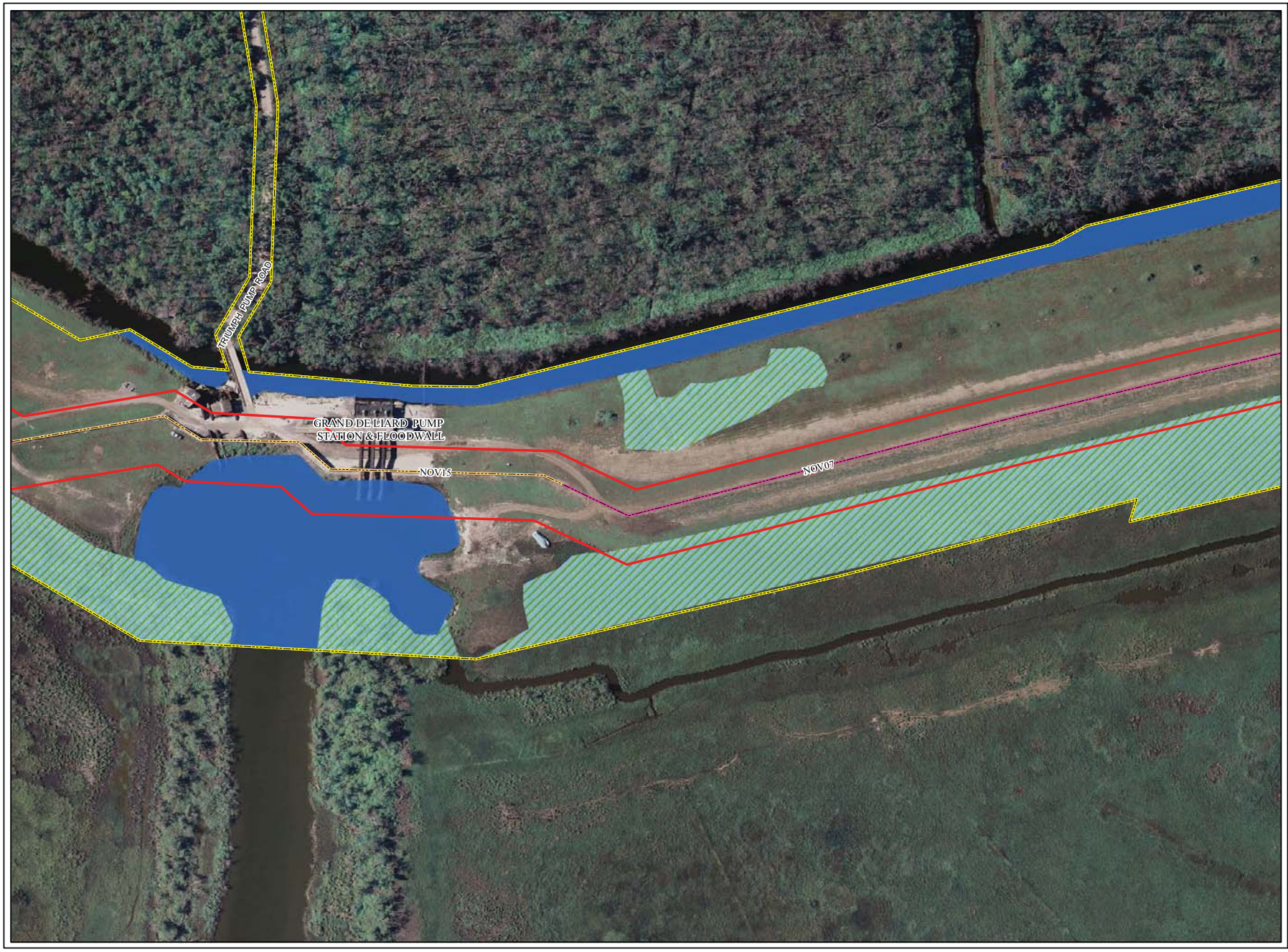

NEW ORLEANS TO VENICE
FEDERAL LEVEE
PLAQUEMINES PARISH
LOUISIANA

CORRIDOR MAP #105

WEST BANK
BACK LEVEE

LEGEND

- Alternative 2: 50-year (2%) Level of Risk Reduction
- Alternative 3: Authorized Pre-Katrina (GDM) Level of Risk Reduction
- NOV 07
- NOV 15
- Wetlands
- Waters of the US

0 10 20 30 Meters

0 50 100 150 200 Feet

N W E S

1:2,000



NEW ORLEANS TO VENICE
FEDERAL LEVEE
PLAQUEMINES PARISH
LOUISIANA

CORRIDOR MAP #106

WEST BANK
BACK LEVEE

LEGEND

- Alternative 2: 50-year (2%) Level of Risk Reduction
- Alternative 3: Authorized Pre-Katrina (GDM) Level of Risk Reduction
- NOV 07
- Wetlands
- Waters of the US

0 10 20 30 Meters

0 50 100 150 200 Feet

N W E S

1:2,000



NEW ORLEANS TO VENICE
FEDERAL LEVEE
PLAQUEMINES PARISH
LOUISIANA

CORRIDOR MAP #107

WEST BANK
BACK LEVEE

LEGEND

- Alternative 2: 50-year (2%) Level of Risk Reduction
- Alternative 3: Authorized Pre-Katrina (GDM) Level of Risk Reduction
- NOV 07
- Wetlands
- Waters of the US

0 10 20 30 Meters

0 50 100 150 200 Feet

N W E S

1:2,000



NEW ORLEANS TO VENICE
FEDERAL LEVEE
PLAQUEMINES PARISH
LOUISIANA

CORRIDOR MAP #108

WEST BANK
BACK LEVEE

LEGEND

- Alternative 2: 50-year (2%) Level of Risk Reduction
- Alternative 3: Authorized Pre-Katrina (GDM) Level of Risk Reduction
- NOV 07
- Wetlands
- Waters of the US

0 10 20 30 Meters

0 50 100 150 200 Feet

N W E S

1:2,000

NEW ORLEANS TO VENICE
FEDERAL LEVEE
PLAQUEMINES PARISH
LOUISIANA

CORRIDOR MAP #109

WEST BANK
BACK LEVEE

LEGEND

- Alternative 2: 50-year (2%) Level of Risk Reduction
- Alternative 3: Authorized Pre-Katrina (GDM) Level of Risk Reduction
- NOV 07
- Wetlands
- Waters of the US

0 10 20 30 Meters

0 50 100 150 200 Feet

N W E S

1:2,000



NEW ORLEANS TO VENICE
FEDERAL LEVEE
PLAQUEMINES PARISH
LOUISIANA

CORRIDOR MAP #110

WEST BANK
BACK LEVEE

LEGEND

- Alternative 2: 50-year (2%) Level of Risk Reduction
- Alternative 3: Authorized Pre-Katrina (GDM) Level of Risk Reduction
- NOV 07
- NOV 08
- Wetlands
- Waters of the US

0 10 20 30 Meters

0 50 100 150 200 Feet

N W E S

1:2,000



NEW ORLEANS TO VENICE
FEDERAL LEVEE
PLAQUEMINES PARISH
LOUISIANA

CORRIDOR MAP #111

WEST BANK
BACK LEVEE

LEGEND

- Alternative 2: 50-year (2%) Level of Risk Reduction
- Alternative 3: Authorized Pre-Katrina (GDM) Level of Risk Reduction
- NOV 08
- Wetlands
- Waters of the US

0 10 20 30 Meters

0 50 100 150 200 Feet

N W E S

1:2,000



NEW ORLEANS TO VENICE
FEDERAL LEVEE
PLAQUEMINES PARISH
LOUISIANA

CORRIDOR MAP #112

WEST BANK
BACK LEVEE

LEGEND

- Alternative 2: 50-year (2%) Level of Risk Reduction
- Alternative 3: Authorized Pre-Katrina (GDM) Level of Risk Reduction
- NOV 08
- Wetlands
- Waters of the US

0 10 20 30 Meters

0 50 100 150 200 Feet

N W E S

1:2,000



NEW ORLEANS TO VENICE
FEDERAL LEVEE
PLAQUEMINES PARISH
LOUISIANA

CORRIDOR MAP #113

WEST BANK
BACK LEVEE

LEGEND

- Alternative 2: 50-year (2%) Level of Risk Reduction
- Alternative 3: Authorized Pre-Katrina (GDM) Level of Risk Reduction
- NOV 08
- Wetlands
- Waters of the US

0 10 20 30 Meters

0 50 100 150 200 Feet

N W E S

1:2,000

NEW ORLEANS TO VENICE FEDERAL LEVEE
PLAQUEMINES PARISH
LOUISIANA

CORRIDOR MAP #114

WEST BANK
BACK LEVEE

LEGEND

- Alternative 2: 50-year (2%) Level of Risk Reduction
- Alternative 3: Authorized Pre-Katrina (GDM) Level of Risk Reduction
- NOV 08
- Wetlands
- Waters of the US

0 10 20 30 Meters

0 50 100 150 200 Feet

N W E S

1:2,000



NEW ORLEANS TO VENICE
FEDERAL LEVEE
PLAQUEMINES PARISH
LOUISIANA

CORRIDOR MAP #115

WEST BANK
BACK LEVEE

LEGEND

- Alternative 2: 50-year (2%) Level of Risk Reduction
- Alternative 3: Authorized Pre-Katrina (GDM) Level of Risk Reduction
- NOV 08
- Wetlands
- Waters of the US

0 10 20 30 Meters

0 50 100 150 200 Feet

N W E S

1:2,000

NEW ORLEANS TO VENICE FEDERAL LEVEE PLAQUEMINES PARISH LOUISIANA

CORRIDOR MAP #116

WEST BANK BACK LEVEE

LEGEND

- Alternative 2: 50-year (2%) Level of Risk Reduction
- Alternative 3: Authorized Pre-Katrina (GDM) Level of Risk Reduction
- NOV 08
- Wetlands
- Waters of the US

0 10 20 30 Meters

0 50 100 150 200 Feet

N W E S

1:2,000

NEW ORLEANS TO VENICE FEDERAL LEVEE PLAQUEMINES PARISH LOUISIANA

CORRIDOR MAP #117

WEST BANK BACK LEVEE

LEGEND

- Alternative 2: 50-year (2%) Level of Risk Reduction
- Alternative 3: Authorized Pre-Katrina (GDM) Level of Risk Reduction
- NOV 08
- Wetlands
- Waters of the US

0 10 20 30 Meters

0 50 100 150 200 Feet

1:2,000



NEW ORLEANS TO VENICE
FEDERAL LEVEE
PLAQUEMINES PARISH
LOUISIANA

CORRIDOR MAP #118

WEST BANK
BACK LEVEE

LEGEND

- Alternative 2: 50-year (2%) Level of Risk Reduction
- Alternative 3: Authorized Pre-Katrina (GDM) Level of Risk Reduction
- NOV 08
- Wetlands
- Waters of the US

0 10 20 30 Meters

0 50 100 150 200 Feet

N W E S

1:2,000

NEW ORLEANS TO VENICE
FEDERAL LEVEE
PLAQUEMINES PARISH
LOUISIANA

CORRIDOR MAP #119

WEST BANK
BACK LEVEE

LEGEND

- Alternative 2: 50-year (2%) Level of Risk Reduction
- Alternative 3: Authorized Pre-Katrina (GDM) Level of Risk Reduction
- NOV 08
- Wetlands
- Waters of the US

0 10 20 30 Meters

0 50 100 150 200 Feet

N W E S

1:2,000



NEW ORLEANS TO VENICE
FEDERAL LEVEE
PLAQUEMINES PARISH
LOUISIANA

CORRIDOR MAP #120

WEST BANK
BACK LEVEE

LEGEND

- Alternative 2: 50-year (2%) Level of Risk Reduction
- Alternative 3: Authorized Pre-Katrina (GDM) Level of Risk Reduction
- NOV 08
- Wetlands
- Waters of the US

0 10 20 30 Meters

0 50 100 150 200 Feet

N W E S

1:2,000



NEW ORLEANS TO VENICE
FEDERAL LEVEE
PLAQUEMINES PARISH
LOUISIANA

CORRIDOR MAP #121

WEST BANK
BACK LEVEE

LEGEND

- Alternative 2: 50-year (2%) Level of Risk Reduction
- Alternative 3: Authorized Pre-Katrina (GDM) Level of Risk Reduction
- NOV 08
- Wetlands
- Waters of the US

0 10 20 30 Meters

0 50 100 150 200 Feet

N W E S

1:2,000

NEW ORLEANS TO VENICE
FEDERAL LEVEE
PLAQUEMINES PARISH
LOUISIANA

CORRIDOR MAP #122

WEST BANK
BACK LEVEE

LEGEND

- Alternative 2: 50-year (2%) Level of Risk Reduction
- Alternative 3: Authorized Pre-Katrina (GDM) Level of Risk Reduction
- NOV 08
- Wetlands
- Waters of the US

0 10 20 30 Meters

0 50 100 150 200 Feet

1:2,000

NEW ORLEANS TO VENICE
FEDERAL LEVEE
PLAQUEMINES PARISH
LOUISIANA

CORRIDOR MAP #123

WEST BANK
BACK LEVEE

LEGEND

- Alternative 2: 50-year (2%) Level of Risk Reduction
- Alternative 3: Authorized Pre-Katrina (GDM) Level of Risk Reduction
- NOV 08
- Wetlands
- Waters of the US

0 10 20 30 Meters

0 50 100 150 200 Feet

N W E S

1:2,000

NEW ORLEANS TO VENICE
FEDERAL LEVEE
PLAQUEMINES PARISH
LOUISIANA

CORRIDOR MAP #124

WEST BANK
BACK LEVEE

LEGEND

- Alternative 2: 50-year (2%) Level of Risk Reduction
- Alternative 3: Authorized Pre-Katrina (GDM) Level of Risk Reduction
- NOV 08
- NOV 15
- Wetlands
- Waters of the US

0 10 20 30 Meters

0 50 100 150 200 Feet

1:2,000

NEW ORLEANS TO VENICE
FEDERAL LEVEE
PLAQUEMINES PARISH
LOUISIANA

CORRIDOR MAP #125

WEST BANK
BACK LEVEE

LEGEND

- Alternative 2: 50-year (2%) Level of Risk Reduction
- Alternative 3: Authorized Pre-Katrina (GDM) Level of Risk Reduction
- NOV 08
- Wetlands
- Waters of the US

0 10 20 30 Meters

0 50 100 150 200 Feet

N W E S

1:2,000

NEW ORLEANS TO VENICE
FEDERAL LEVEE
PLAQUEMINES PARISH
LOUISIANA

CORRIDOR MAP #126

WEST BANK
BACK LEVEE

LEGEND

- Alternative 2: 50-year (2%) Level of Risk Reduction
- Alternative 3: Authorized Pre-Katrina (GDM) Level of Risk Reduction
- NOV 08
- Wetlands
- Waters of the US

0 10 20 30 Meters

0 50 100 150 200 Feet

1:2,000

NEW ORLEANS TO VENICE
FEDERAL LEVEE
PLAQUEMINES PARISH
LOUISIANA

CORRIDOR MAP #127

WEST BANK
BACK LEVEE

LEGEND

- Alternative 2: 50-year (2%) Level of Risk Reduction
- Alternative 3: Authorized Pre-Katrina (GDM) Level of Risk Reduction
- NOV 08
- Wetlands
- Waters of the US

0 10 20 30 Meters

0 50 100 150 200 Feet

N W E S

1:2,000

NEW ORLEANS TO VENICE
FEDERAL LEVEE
PLAQUEMINES PARISH
LOUISIANA

CORRIDOR MAP #128

WEST BANK
BACK LEVEE

LEGEND

- Alternative 2: 50-year (2%) Level of Risk Reduction
- Alternative 3: Authorized Pre-Katrina (GDM) Level of Risk Reduction
- NOV 08
- Wetlands
- Waters of the US

0 10 20 30 Meters

0 50 100 150 200 Feet

1:2,000

NEW ORLEANS TO VENICE
FEDERAL LEVEE
PLAQUEMINES PARISH
LOUISIANA

CORRIDOR MAP #129

WEST BANK
BACK LEVEE

LEGEND

- Alternative 2: 50-year (2%) Level of Risk Reduction
- Alternative 3: Authorized Pre-Katrina (GDM) Level of Risk Reduction
- NOV 08
- Wetlands
- Waters of the US

0 10 20 30 Meters

0 50 100 150 200 Feet

N W E S

1:2,000

NEW ORLEANS TO VENICE
FEDERAL LEVEE
PLAQUEMINES PARISH
LOUISIANA

CORRIDOR MAP #130

WEST BANK
BACK LEVEE

LEGEND

- Alternative 2: 50-year (2%) Level of Risk Reduction
- Alternative 3: Authorized Pre-Katrina (GDM) Level of Risk Reduction
- NOV 08
- Wetlands
- Waters of the US

0 10 20 30 Meters

0 50 100 150 200 Feet

N W E S

1:2,000

NEW ORLEANS TO VENICE
FEDERAL LEVEE
PLAQUEMINES PARISH
LOUISIANA

CORRIDOR MAP #131

WEST BANK
BACK LEVEE

LEGEND

- Alternative 2: 50-year (2%) Level of Risk Reduction
- Alternative 3: Authorized Pre-Katrina (GDM) Level of Risk Reduction
- NOV 08
- Wetlands
- Waters of the US

0 10 20 30 Meters

0 50 100 150 200 Feet

N W E S

1:2,000

NEW ORLEANS TO VENICE
FEDERAL LEVEE
PLAQUEMINES PARISH
LOUISIANA

CORRIDOR MAP #132

WEST BANK
BACK LEVEE

LEGEND

- Alternative 2: 50-year (2%) Level of Risk Reduction
- Alternative 3: Authorized Pre-Katrina (GDM) Level of Risk Reduction
- NOV 08
- Wetlands
- Waters of the US

0 10 20 30 Meters

0 50 100 150 200 Feet

N W E S

1:2,000

NEW ORLEANS TO VENICE
FEDERAL LEVEE
PLAQUEMINES PARISH
LOUISIANA

CORRIDOR MAP #133

WEST BANK
BACK LEVEE

LEGEND

- Alternative 2: 50-year (2%) Level of Risk Reduction
- Alternative 3: Authorized Pre-Katrina (GDM) Level of Risk Reduction
- NOV 08
- Wetlands
- Waters of the US

0 10 20 30 Meters

0 50 100 150 200 Feet

N W E S

1:2,000

NEW ORLEANS TO VENICE
FEDERAL LEVEE
PLAQUEMINES PARISH
LOUISIANA

CORRIDOR MAP #134

WEST BANK
BACK LEVEE

LEGEND

- Alternative 2: 50-year (2%) Level of Risk Reduction
- Alternative 3: Authorized Pre-Katrina (GDM) Level of Risk Reduction
- NOV 08
- NOV 12
- Wetlands
- Waters of the US

0 10 20 30 Meters

0 50 100 150 200 Feet

N W E S

1:2,000

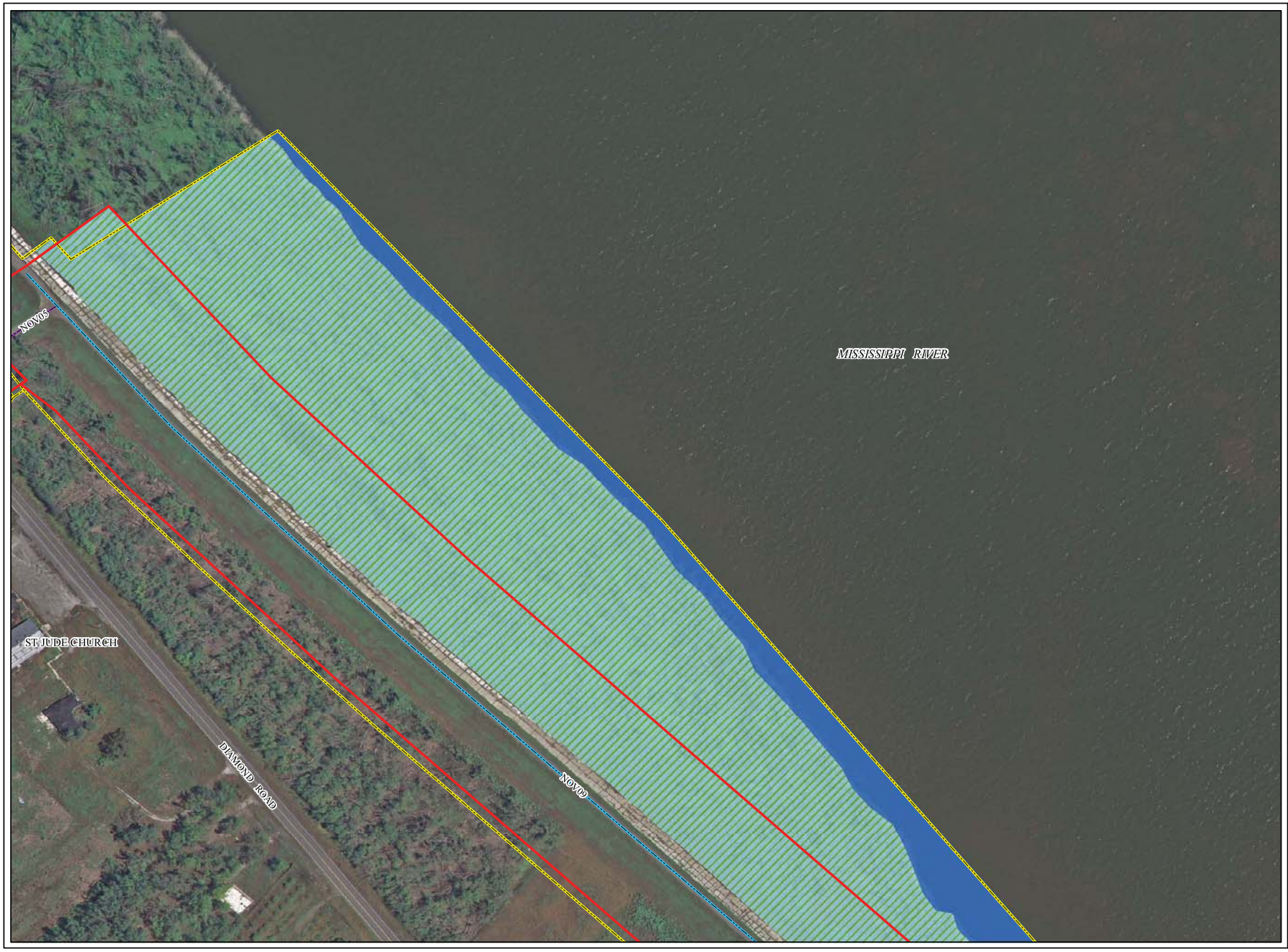

NEW ORLEANS TO VENICE
FEDERAL LEVEE
PLAQUEMINES PARISH
LOUISIANA

CORRIDOR MAP #135

WEST BANK
MISSISSIPPI RIVER LEVEE

LEGEND

- Alternative 2: 50-year (2%) Level of Risk Reduction
- Alternative 3: Authorized Pre-Katrina (GDM) Level of Risk Reduction
- NOV 05
- NOV 09
- Wetlands
- Waters of the US

0 10 20 30 Meters

0 50 100 150 200 Feet

1:2,000

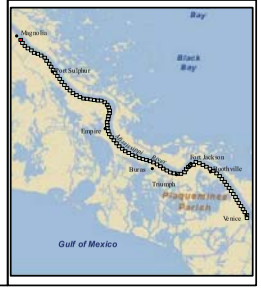

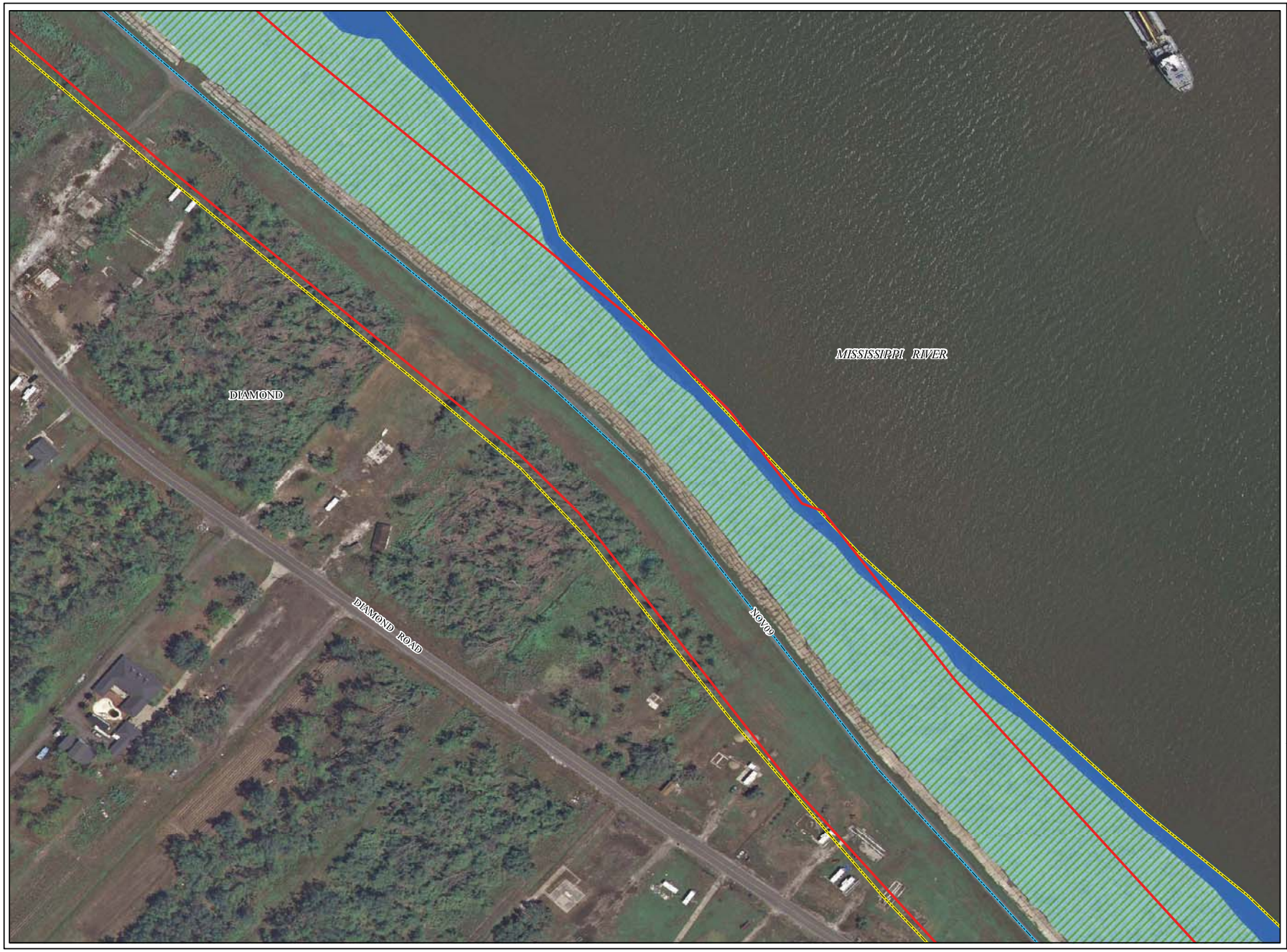

NEW ORLEANS TO VENICE
FEDERAL LEVEE
PLAQUEMINES PARISH
LOUISIANA

CORRIDOR MAP #136

WEST BANK
MISSISSIPPI RIVER LEVEE

LEGEND

- Alternative 2: 50-year (2%) Level of Risk Reduction
- Alternative 3: Authorized Pre-Katrina (GDM) Level of Risk Reduction
- NOV 09
- Wetlands
- Waters of the US

0 10 20 30 Meters

0 50 100 150 200 Feet

N W E S

1:2,000

NEW ORLEANS TO VENICE
FEDERAL LEVEE
PLAQUEMINES PARISH
LOUISIANA

CORRIDOR MAP #137

WEST BANK
MISSISSIPPI RIVER LEVEE

LEGEND

- Alternative 2: 50-year (2%) Level of Risk Reduction
- Alternative 3: Authorized Pre-Katrina (GDM) Level of Risk Reduction
- NOV 09
- Wetlands
- Waters of the US

0 10 20 30 Meters

0 50 100 150 200 Feet

1:2,000

NEW ORLEANS TO VENICE
FEDERAL LEVEE
PLAQUEMINES PARISH
LOUISIANA

CORRIDOR MAP #138

WEST BANK
MISSISSIPPI RIVER LEVEE

LEGEND

- Alternative 2: 50-year (2%) Level of Risk Reduction
- Alternative 3: Authorized Pre-Katrina (GDM) Level of Risk Reduction
- NOV 09
- Wetlands
- Waters of the US

0 10 20 30 Meters

0 50 100 150 200 Feet

N W E S

1:2,000

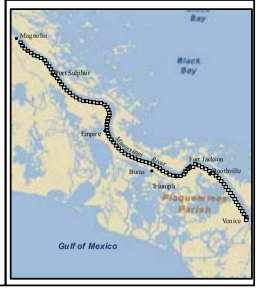

NEW ORLEANS TO VENICE
FEDERAL LEVEE
PLAQUEMINES PARISH
LOUISIANA

CORRIDOR MAP #139

WEST BANK
MISSISSIPPI RIVER LEVEE

LEGEND

- Alternative 2: 50-year (2%) Level of Risk Reduction
- Alternative 3: Authorized Pre-Katrina (GDM) Level of Risk Reduction
- NOV 09
- Wetlands
- Waters of the US

0 10 20 30 Meters

0 50 100 150 200 Feet

N W E S

1:2,000

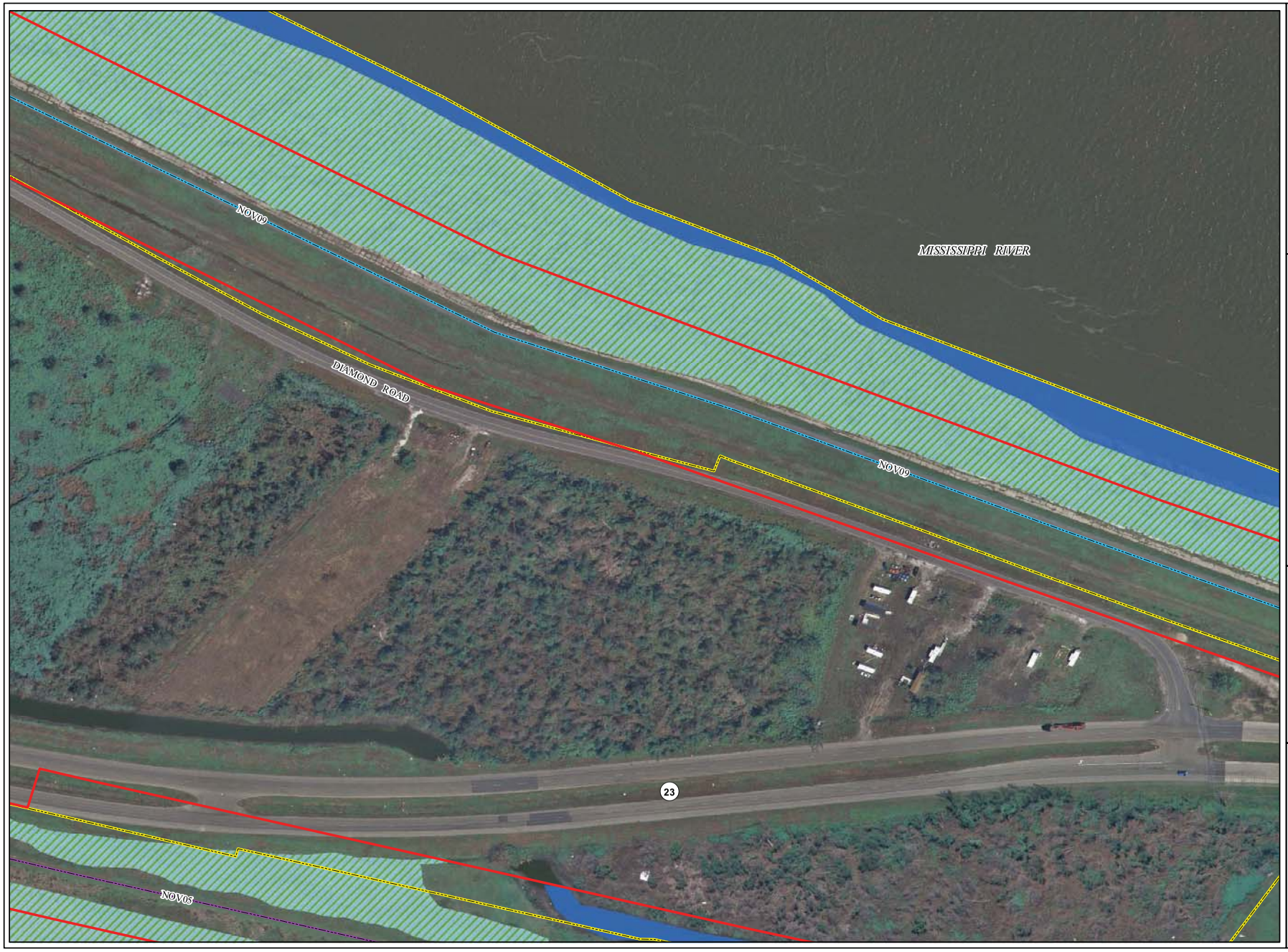

NEW ORLEANS TO VENICE
FEDERAL LEVEE
PLAQUEMINES PARISH
LOUISIANA

CORRIDOR MAP #140

WEST BANK
MISSISSIPPI RIVER LEVEE

LEGEND

- Alternative 2: 50-year (2%) Level of Risk Reduction
- Alternative 3: Authorized Pre-Katrina (GDM) Level of Risk Reduction
- NOV 05
- NOV 09
- Wetlands
- Waters of the US

0 10 20 30 Meters

0 50 100 150 200 Feet

N W E S

1:2,000

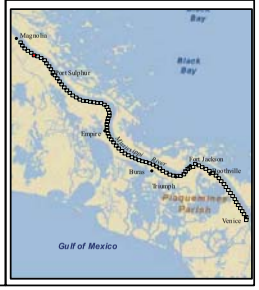

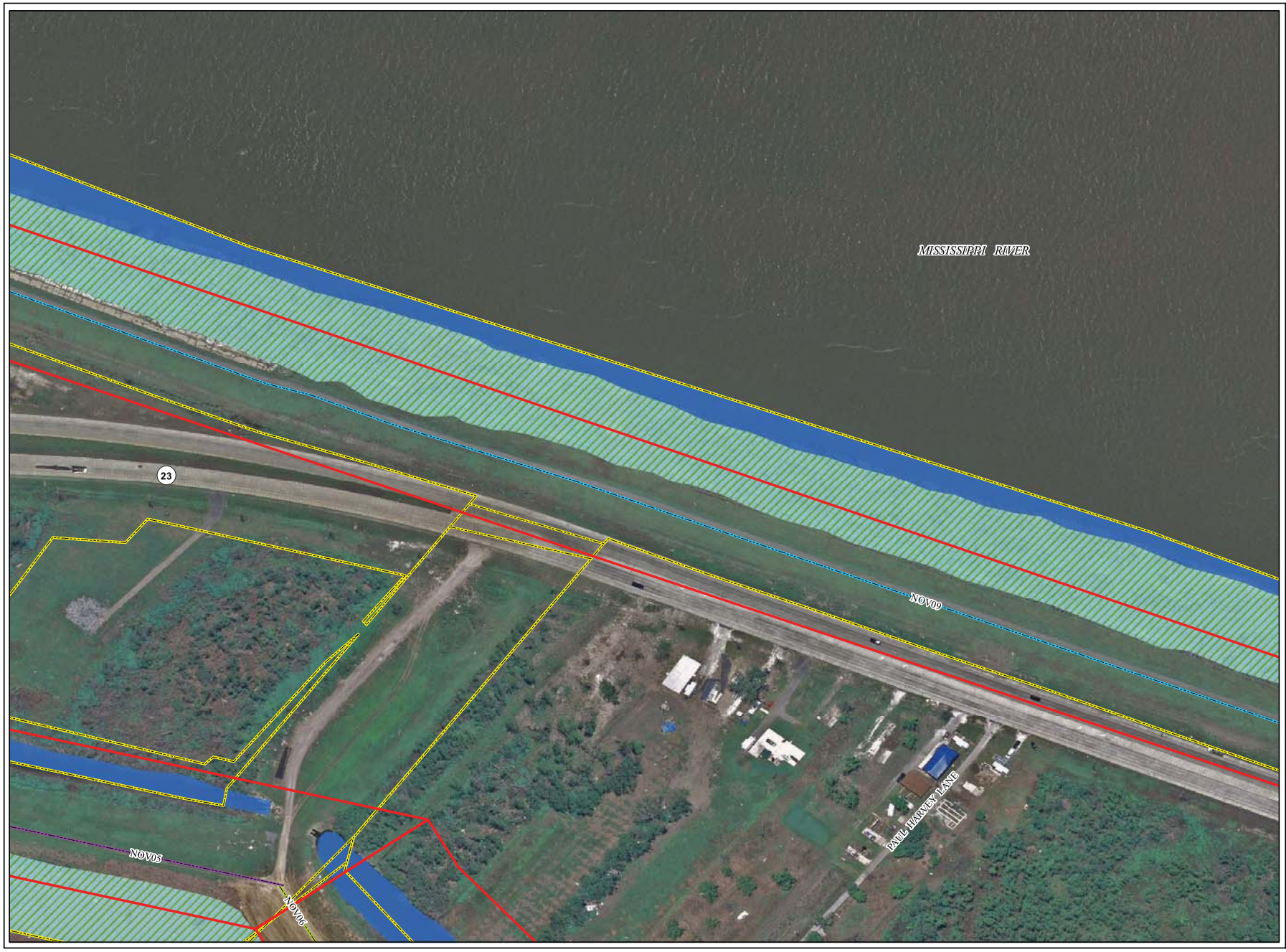

NEW ORLEANS TO VENICE
FEDERAL LEVEE
PLAQUEMINES PARISH
LOUISIANA

CORRIDOR MAP #141

WEST BANK
MISSISSIPPI RIVER LEVEE

LEGEND

- Alternative 2: 50-year (2%) Level of Risk Reduction
- Alternative 3: Authorized Pre-Katrina (GDM) Level of Risk Reduction
- NOV 05
- NOV 06
- NOV 09
- Wetlands
- Waters of the US

0 10 20 30 Meters

0 50 100 150 200 Feet

1:2,000

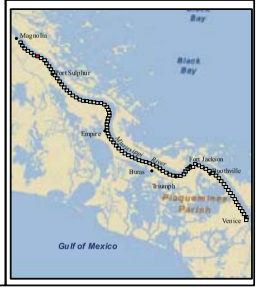

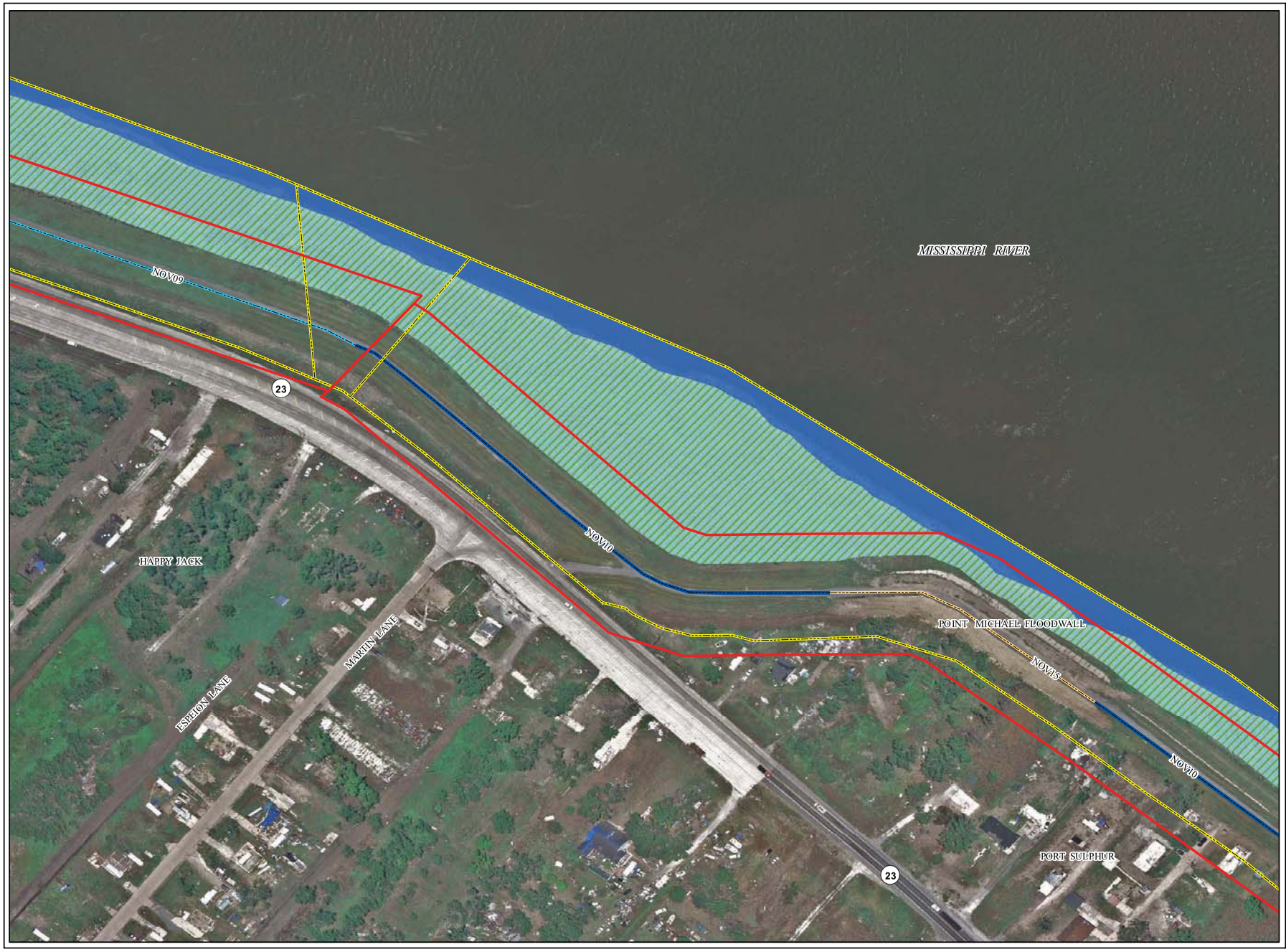

NEW ORLEANS TO VENICE
FEDERAL LEVEE
PLAQUEMINES PARISH
LOUISIANA

CORRIDOR MAP #142

WEST BANK
MISSISSIPPI RIVER LEVEE

LEGEND

- Alternative 2: 50-year (2%) Level of Risk Reduction
- Alternative 3: Authorized Pre-Katrina (GDM) Level of Risk Reduction
- NOV 09
- NOV 10
- NOV 15
- Wetlands
- Waters of the US

0 10 20 30 Meters

0 50 100 150 200 Feet

1:2,000

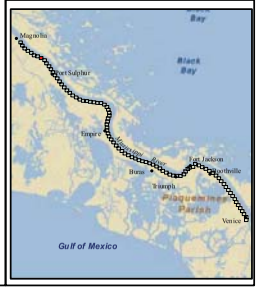

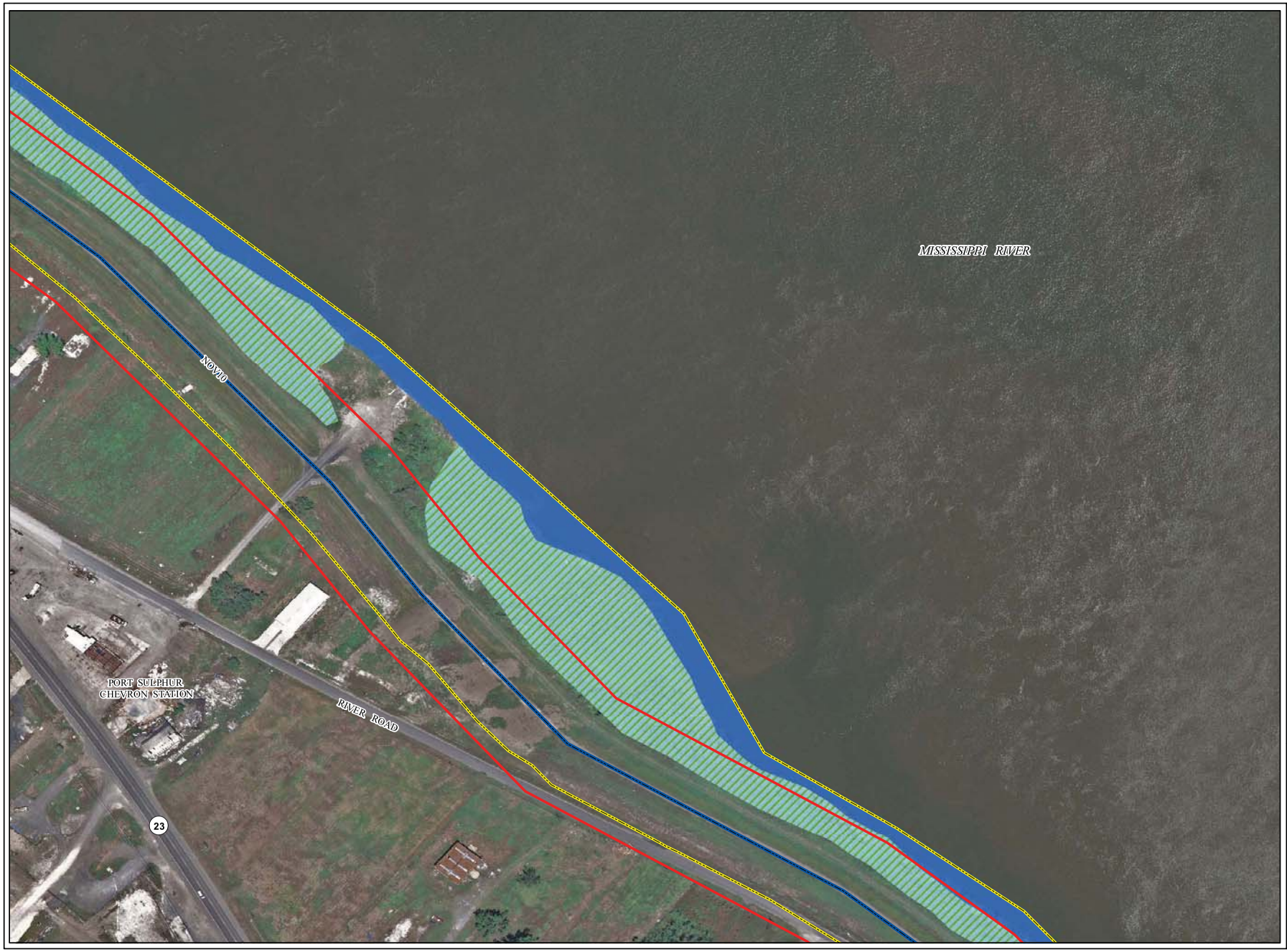

NEW ORLEANS TO VENICE
FEDERAL LEVEE
PLAQUEMINES PARISH
LOUISIANA

CORRIDOR MAP #143

WEST BANK
MISSISSIPPI RIVER LEVEE

LEGEND

- Alternative 2: 50-year (2%) Level of Risk Reduction
- Alternative 3: Authorized Pre-Katrina (GDM) Level of Risk Reduction
- NOV 10
- Wetlands
- Waters of the US

0 10 20 30 Meters

0 50 100 150 200 Feet

N W E S

1:2,000

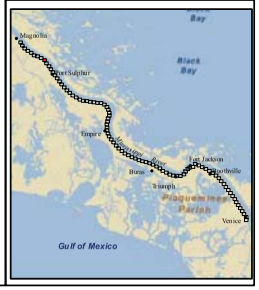

NEW ORLEANS TO VENICE
FEDERAL LEVEE
PLAQUEMINES PARISH
LOUISIANA

CORRIDOR MAP #144

WEST BANK
MISSISSIPPI RIVER LEVEE

LEGEND

- Alternative 2: 50-year (2%) Level of Risk Reduction
- Alternative 3: Authorized Pre-Katrina (GDM) Level of Risk Reduction
- NOV 10
- Wetlands
- Waters of the US

0 10 20 30 Meters

0 50 100 150 200 Feet

N W E S

1:2,000

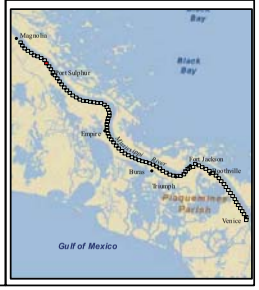

NEW ORLEANS TO VENICE
FEDERAL LEVEE
PLAQUEMINES PARISH
LOUISIANA

CORRIDOR MAP #145

WEST BANK
MISSISSIPPI RIVER LEVEE

LEGEND

- Alternative 2: 50-year (2%) Level of Risk Reduction
- Alternative 3: Authorized Pre-Katrina (GDM) Level of Risk Reduction
- NOV 10
- Wetlands
- Waters of the US

0 10 20 30 Meters

0 50 100 150 200 Feet

1:2,000

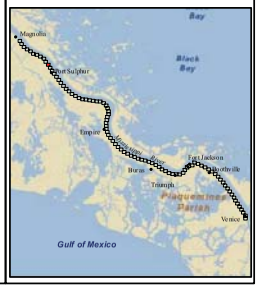

NEW ORLEANS TO VENICE
FEDERAL LEVEE
PLAQUEMINES PARISH
LOUISIANA

CORRIDOR MAP #146

WEST BANK
MISSISSIPPI RIVER LEVEE

LEGEND

- Alternative 2: 50-year (2%) Level of Risk Reduction
- Alternative 3: Authorized Pre-Katrina (GDM) Level of Risk Reduction
- NOV 10
- Wetlands
- Waters of the US

0 10 20 30 Meters

0 50 100 150 200 Feet

1:2,000

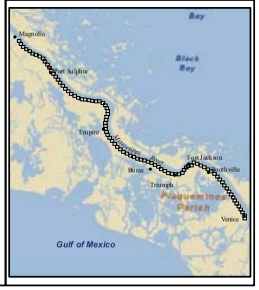

NEW ORLEANS TO VENICE
FEDERAL LEVEE
PLAQUEMINES PARISH
LOUISIANA

CORRIDOR MAP #147

WEST BANK
MISSISSIPPI RIVER LEVEE

LEGEND

- Alternative 2: 50-year (2%) Level of Risk Reduction
- Alternative 3: Authorized Pre-Katrina (GDM) Level of Risk Reduction
- NOV 10
- Wetlands
- Waters of the US

0 10 20 30 Meters

0 50 100 150 200 Feet

N W E S

1:2,000

NEW ORLEANS TO VENICE
FEDERAL LEVEE
PLAQUEMINES PARISH
LOUISIANA

CORRIDOR MAP #148

WEST BANK
MISSISSIPPI RIVER LEVEE

LEGEND

- Alternative 2: 50-year (2%) Level of Risk Reduction
- Alternative 3: Authorized Pre-Katrina (GDM) Level of Risk Reduction
- NOV 10
- Wetlands
- Waters of the US

0 10 20 30 Meters

0 50 100 150 200 Feet

1:2,000

NEW ORLEANS TO VENICE FEDERAL LEVEE
PLAQUEMINES PARISH
LOUISIANA

CORRIDOR MAP #149

WEST BANK
MISSISSIPPI RIVER LEVEE

LEGEND

- Alternative 2: 50-year (2%) Level of Risk Reduction
- Alternative 3: Authorized Pre-Katrina (GDM) Level of Risk Reduction
- NOV 10
- Wetlands
- Waters of the US

0 10 20 30 Meters

0 50 100 150 200 Feet

N W E S

1:2,000

NEW ORLEANS TO VENICE
FEDERAL LEVEE
PLAQUEMINES PARISH
LOUISIANA

CORRIDOR MAP #150

WEST BANK
MISSISSIPPI RIVER LEVEE

LEGEND

- Alternative 2: 50-year (2%) Level of Risk Reduction
- Alternative 3: Authorized Pre-Katrina (GDM) Level of Risk Reduction
- NOV 10
- Wetlands
- Waters of the US

0 10 20 30 Meters

0 50 100 150 200 Feet

1:2,000

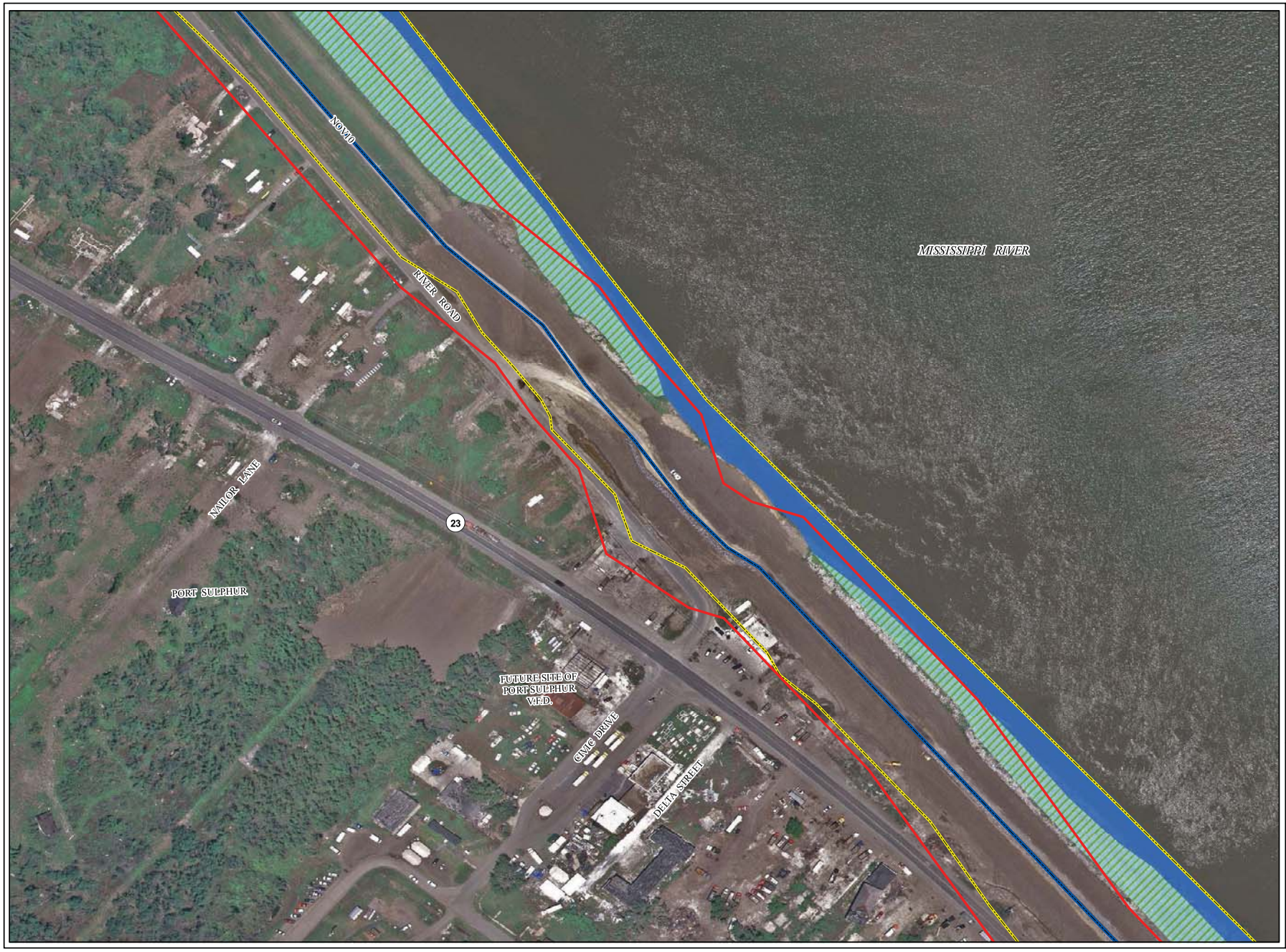

NEW ORLEANS TO VENICE
FEDERAL LEVEE
PLAQUEMINES PARISH
LOUISIANA

CORRIDOR MAP #151

WEST BANK
MISSISSIPPI RIVER LEVEE

LEGEND

- Alternative 2: 50-year (2%) Level of Risk Reduction
- Alternative 3: Authorized Pre-Katrina (GDM) Level of Risk Reduction
- NOV 10
- Wetlands
- Waters of the US

0 10 20 30 Meters

0 50 100 150 200 Feet

N W E S

1:2,000

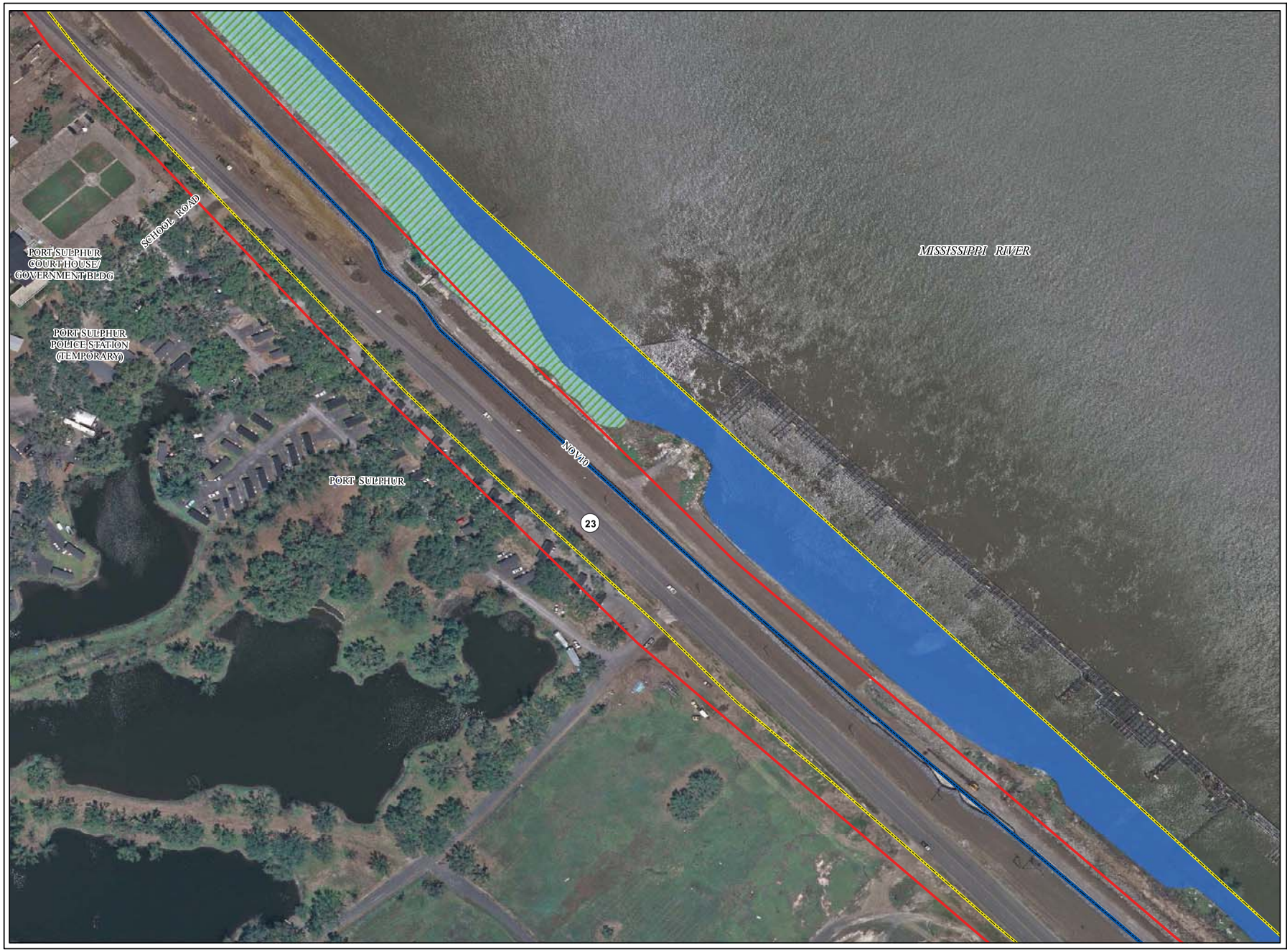

NEW ORLEANS TO VENICE FEDERAL LEVEE PLAQUEMINES PARISH LOUISIANA

CORRIDOR MAP #152

WEST BANK MISSISSIPPI RIVER LEVEE

LEGEND

- Alternative 2: 50-year (2%) Level of Risk Reduction
- Alternative 3: Authorized Pre-Katrina (GDM) Level of Risk Reduction
- NOV 10
- Wetlands
- Waters of the US

0 10 20 30 Meters

0 50 100 150 200 Feet

1:2,000



NEW ORLEANS TO VENICE
FEDERAL LEVEE
PLAQUEMINES PARISH
LOUISIANA

CORRIDOR MAP #153

WEST BANK
MISSISSIPPI RIVER LEVEE

LEGEND

- Alternative 2: 50-year (2%) Level of Risk Reduction
- Alternative 3: Authorized Pre-Katrina (GDM) Level of Risk Reduction
- NOV 10
- Wetlands
- Waters of the US

0 10 20 30 Meters

0 50 100 150 200 Feet

1:2,000

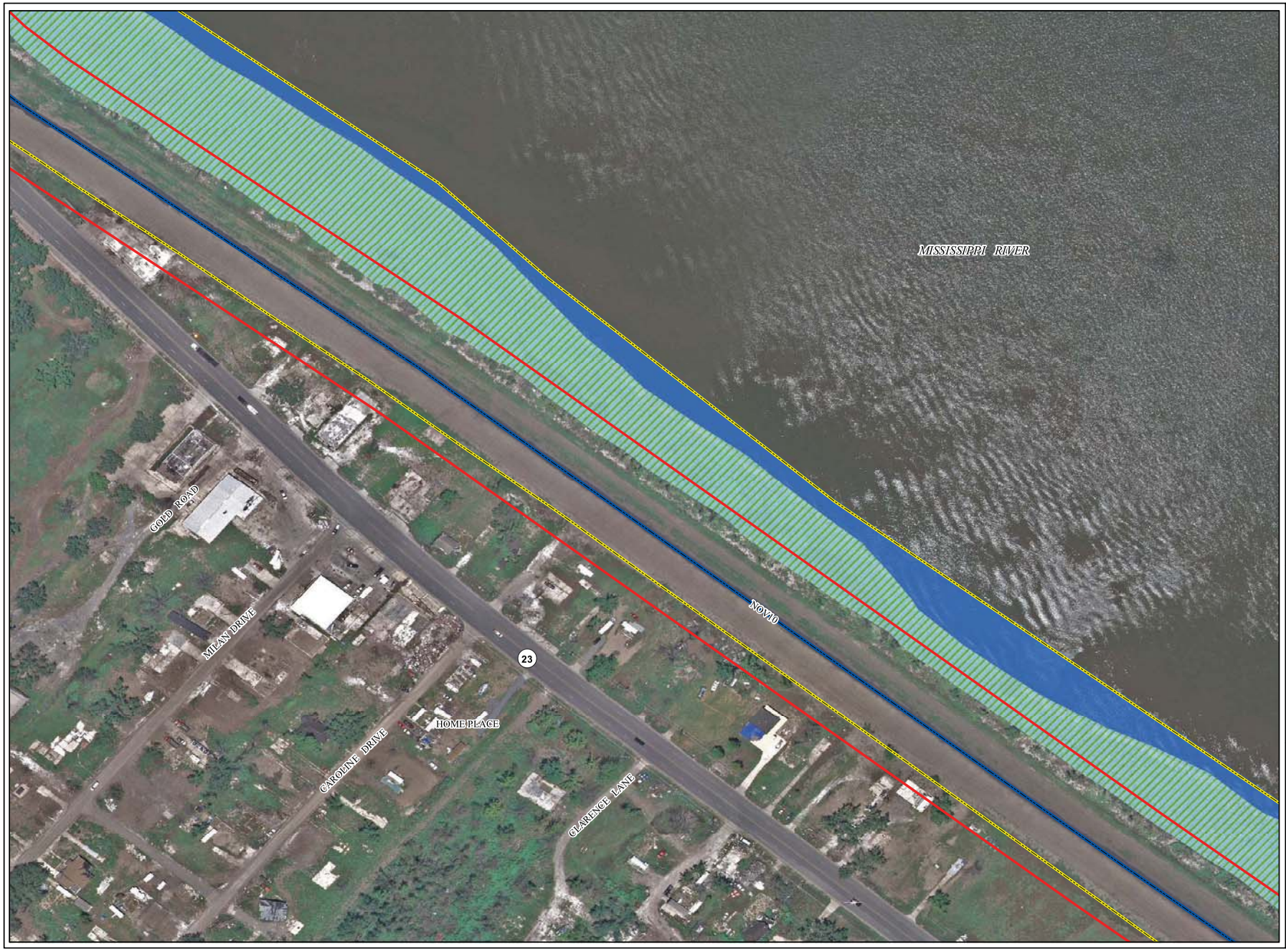

NEW ORLEANS TO VENICE
FEDERAL LEVEE
PLAQUEMINES PARISH
LOUISIANA

CORRIDOR MAP #154

WEST BANK
MISSISSIPPI RIVER LEVEE

LEGEND

- Alternative 2: 50-year (2%) Level of Risk Reduction
- Alternative 3: Authorized Pre-Katrina (GDM) Level of Risk Reduction
- NOV 10
- Wetlands
- Waters of the US

0 10 20 30 Meters

0 50 100 150 200 Feet

1:2,000

NEW ORLEANS TO VENICE FEDERAL LEVEE
PLAQUEMINES PARISH
LOUISIANA

CORRIDOR MAP #155

WEST BANK
MISSISSIPPI RIVER LEVEE

LEGEND

- Alternative 2: 50-year (2%) Level of Risk Reduction
- Alternative 3: Authorized Pre-Katrina (GDM) Level of Risk Reduction
- NOV 10
- Wetlands
- Waters of the US

0 10 20 30 Meters

0 50 100 150 200 Feet

N W E S

1:2,000

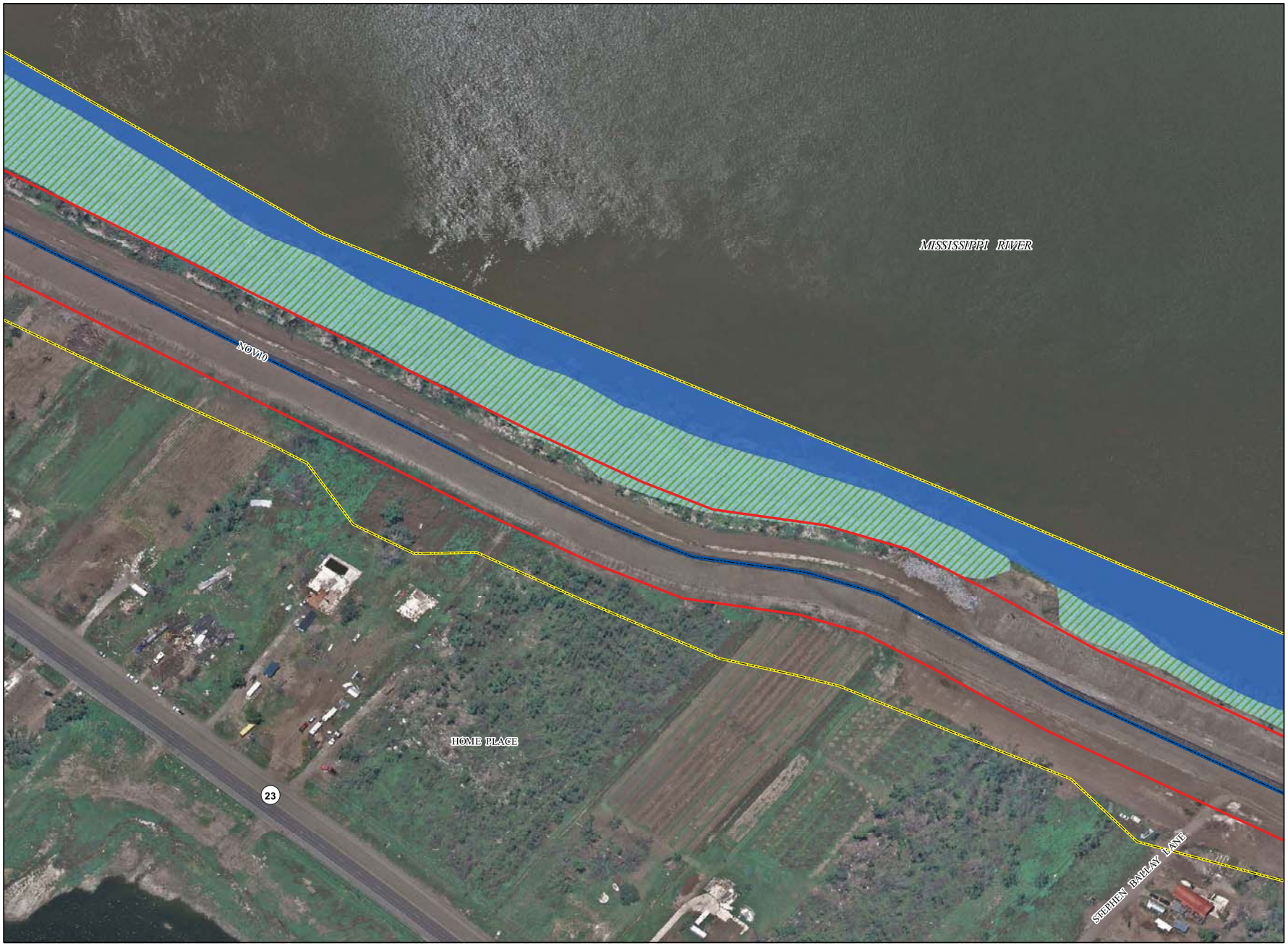

NEW ORLEANS TO VENICE
FEDERAL LEVEE
PLAQUEMINES PARISH
LOUISIANA

CORRIDOR MAP #156

WEST BANK
MISSISSIPPI RIVER LEVEE

LEGEND

- Alternative 2: 50-year (2%) Level of Risk Reduction
- Alternative 3: Authorized Pre-Katrina (GDM) Level of Risk Reduction
- NOV 10
- Wetlands
- Waters of the US

0 10 20 30 Meters

0 50 100 150 200 Feet

1:2,000

NEW ORLEANS TO VENICE
FEDERAL LEVEE
PLAQUEMINES PARISH
LOUISIANA

CORRIDOR MAP #157

WEST BANK
MISSISSIPPI RIVER LEVEE

LEGEND

- Alternative 2: 50-year (2%) Level of Risk Reduction
- Alternative 3: Authorized Pre-Katrina (GDM) Level of Risk Reduction
- NOV 10
- Wetlands
- Waters of the US

0 10 20 30 Meters

0 50 100 150 200 Feet

1:2,000

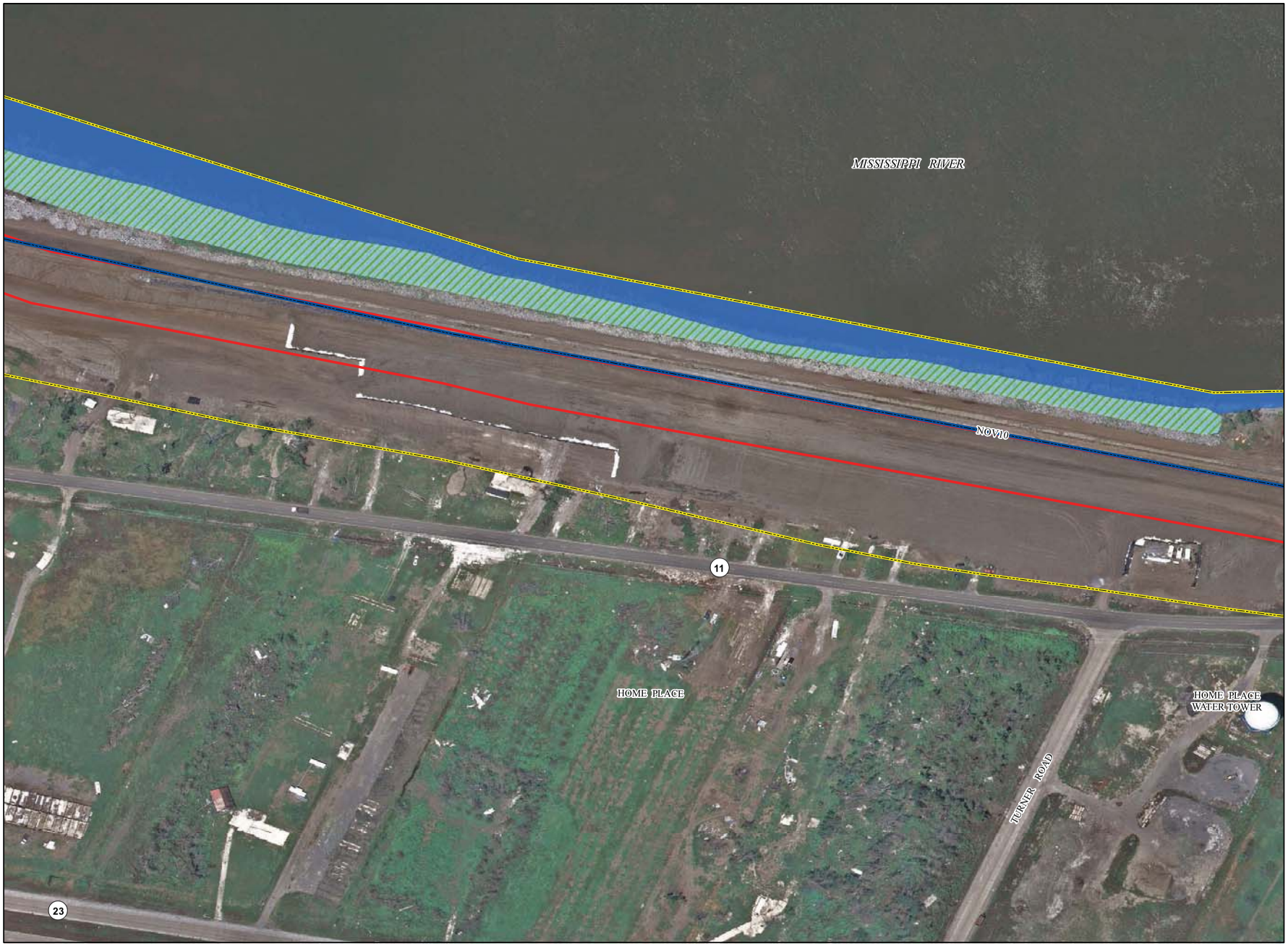

NEW ORLEANS TO VENICE
FEDERAL LEVEE
PLAQUEMINES PARISH
LOUISIANA

CORRIDOR MAP #158

WEST BANK
MISSISSIPPI RIVER LEVEE

LEGEND

- Alternative 2: 50-year (2%) Level of Risk Reduction
- Alternative 3: Authorized Pre-Katrina (GDM) Level of Risk Reduction
- NOV 10
- Wetlands
- Waters of the US

0 10 20 30 Meters

0 50 100 150 200 Feet

1:2,000

NEW ORLEANS TO VENICE
FEDERAL LEVEE
PLAQUEMINES PARISH
LOUISIANA

CORRIDOR MAP #159

WEST BANK
MISSISSIPPI RIVER LEVEE

LEGEND

- Alternative 2: 50-year (2%) Level of Risk Reduction
- Alternative 3: Authorized Pre-Katrina (GDM) Level of Risk Reduction
- NOV 10
- Wetlands
- Waters of the US

0 10 20 30 Meters

0 50 100 150 200 Feet

1:2,000

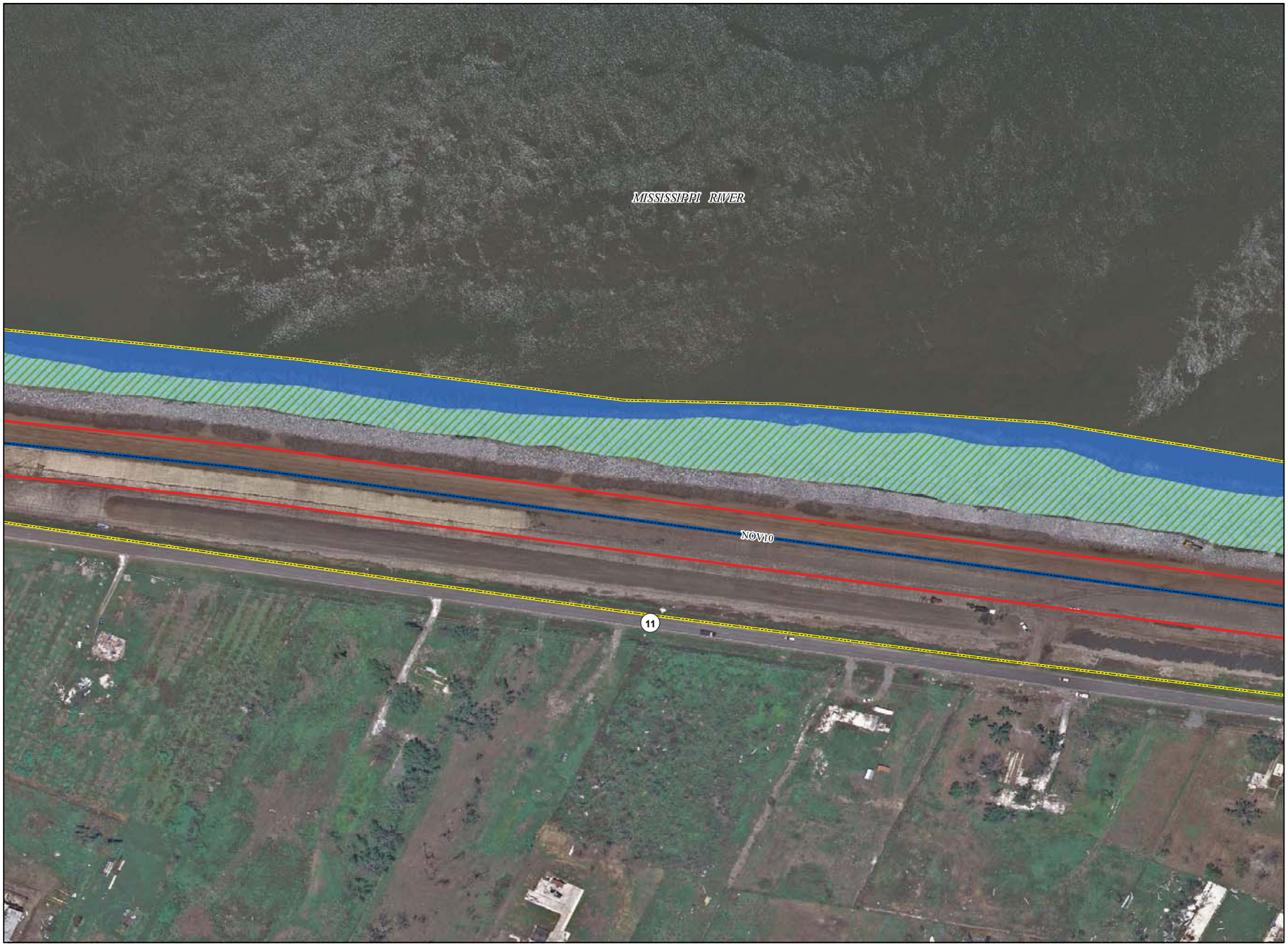

NEW ORLEANS TO VENICE
FEDERAL LEVEE
PLAQUEMINES PARISH
LOUISIANA

CORRIDOR MAP #160

WEST BANK
MISSISSIPPI RIVER LEVEE

LEGEND

- Alternative 2: 50-year (2%) Level of Risk Reduction
- Alternative 3: Authorized Pre-Katrina (GDM) Level of Risk Reduction
- NOV 10
- Wetlands
- Waters of the US

0 10 20 30 Meters

0 50 100 150 200 Feet

N W E S

1:2,000

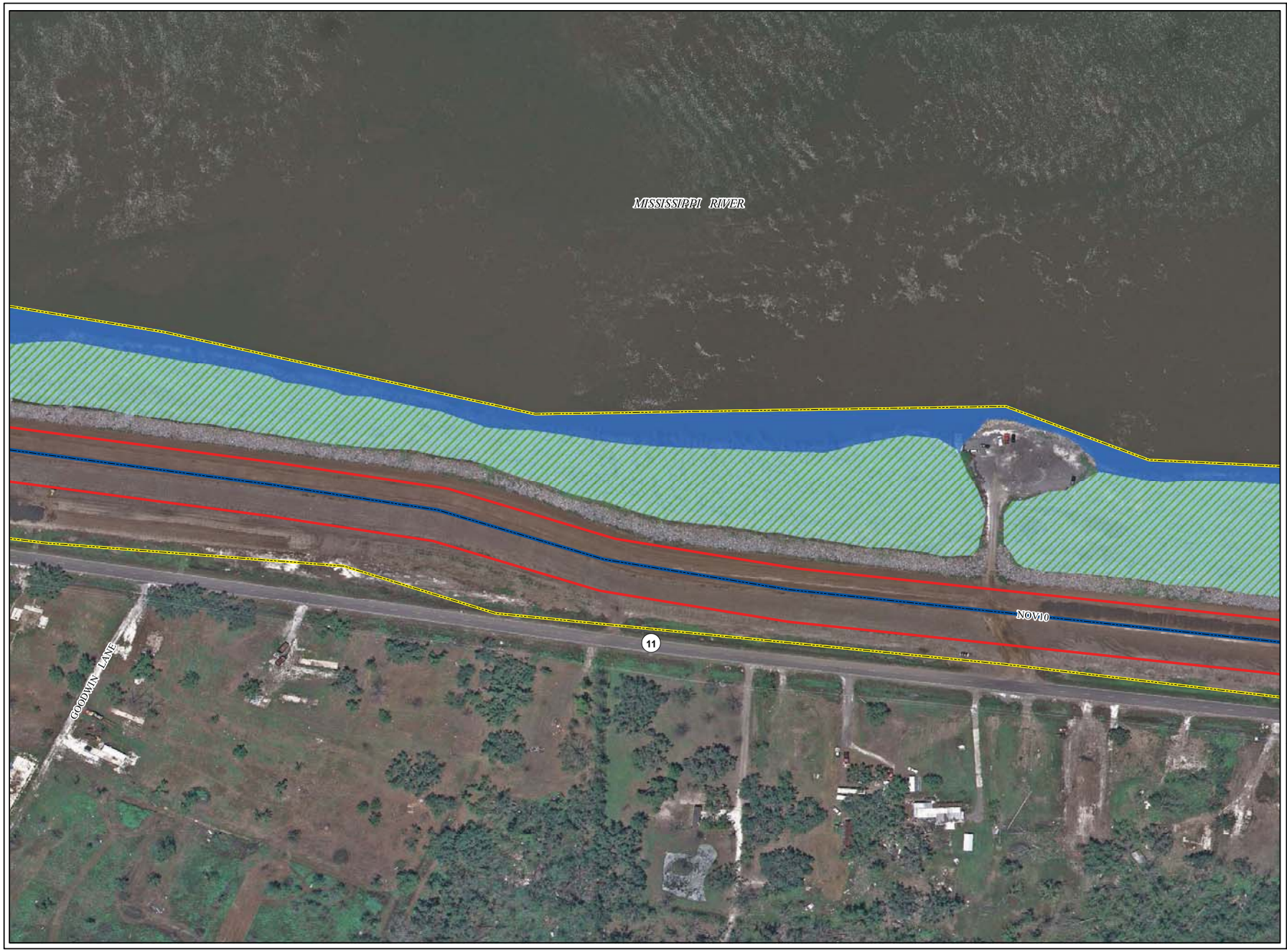

NEW ORLEANS TO VENICE
FEDERAL LEVEE
PLAQUEMINES PARISH
LOUISIANA

CORRIDOR MAP #161

WEST BANK
MISSISSIPPI RIVER LEVEE

LEGEND

- Alternative 2: 50-year (2%) Level of Risk Reduction
- Alternative 3: Authorized Pre-Katrina (GDM) Level of Risk Reduction
- NOV 10
- Wetlands
- Waters of the US

0 10 20 30 Meters

0 50 100 150 200 Feet

1:2,000

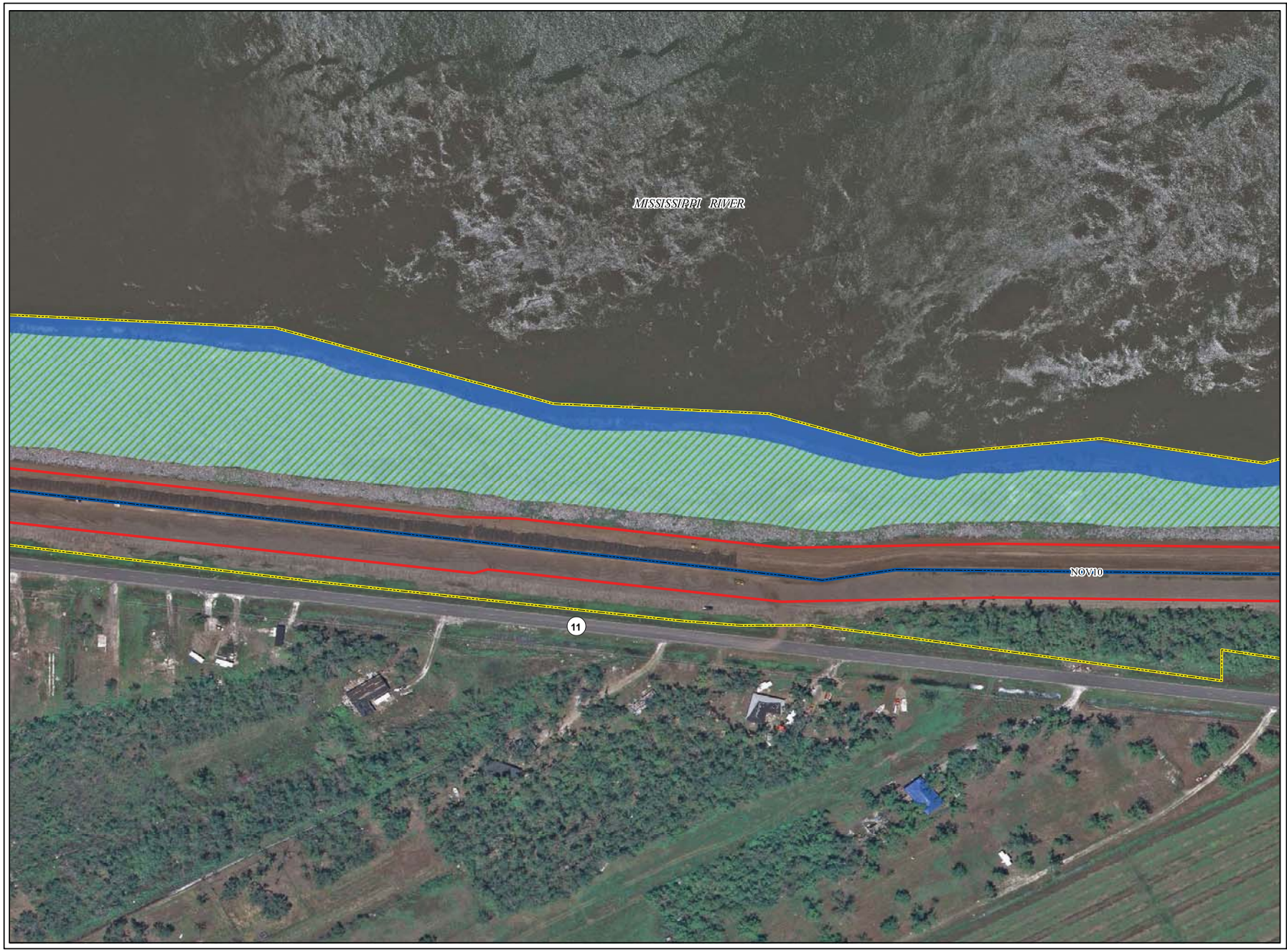

NEW ORLEANS TO VENICE
FEDERAL LEVEE
PLAQUEMINES PARISH
LOUISIANA

CORRIDOR MAP #162

WEST BANK
MISSISSIPPI RIVER LEVEE

LEGEND

- Alternative 2: 50-year (2%) Level of Risk Reduction
- Alternative 3: Authorized Pre-Katrina (GDM) Level of Risk Reduction
- NOV 10
- Wetlands
- Waters of the US

0 10 20 30 Meters

0 50 100 150 200 Feet

N W E S

1:2,000

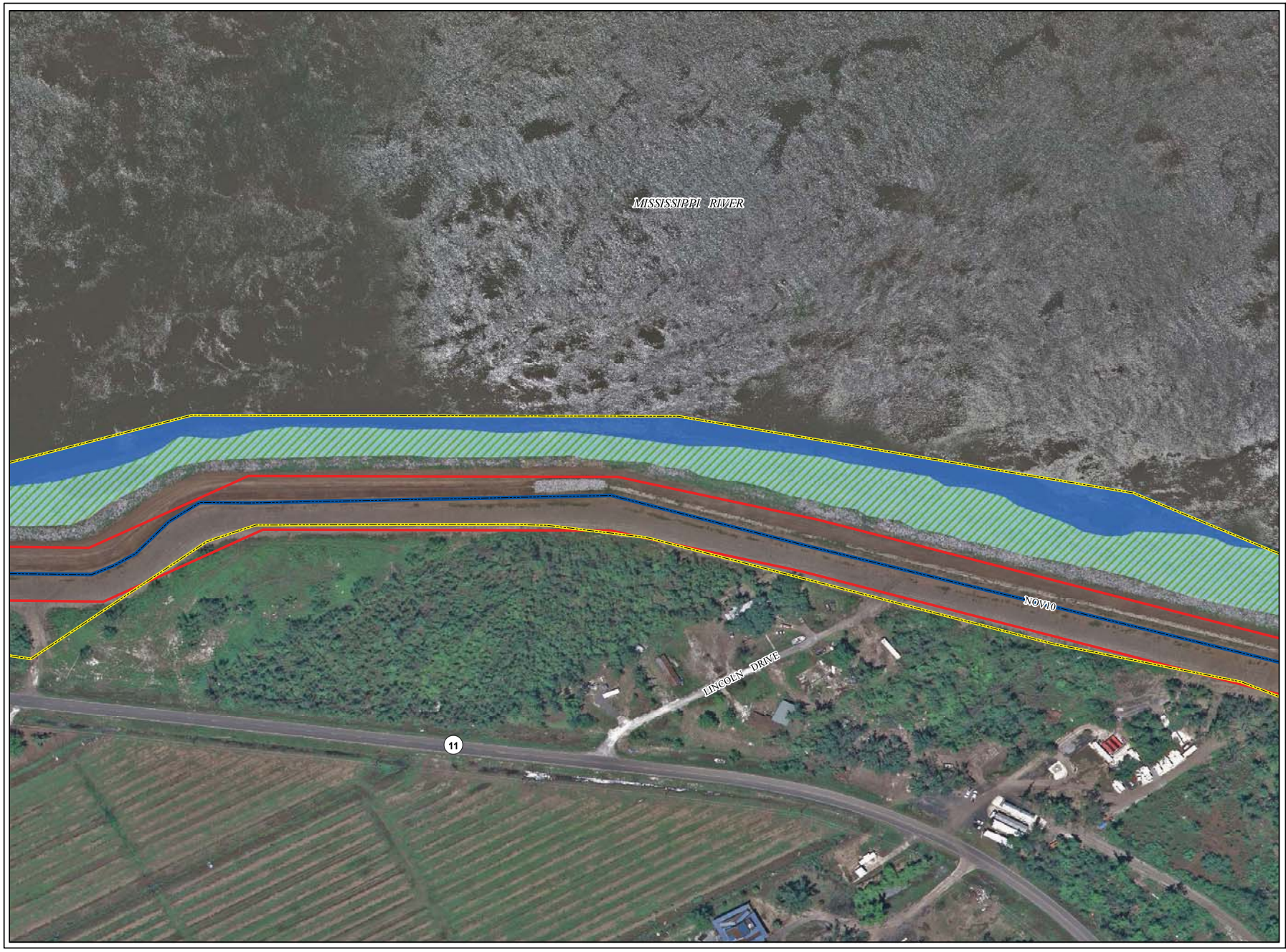

NEW ORLEANS TO VENICE
FEDERAL LEVEE
PLAQUEMINES PARISH
LOUISIANA

CORRIDOR MAP #163

WEST BANK
MISSISSIPPI RIVER LEVEE

LEGEND

- Alternative 2: 50-year (2%) Level of Risk Reduction
- Alternative 3: Authorized Pre-Katrina (GDM) Level of Risk Reduction
- NOV 10
- Wetlands
- Waters of the US

0 10 20 30 Meters

0 50 100 150 200 Feet

N W E S

1:2,000



NEW ORLEANS TO VENICE
FEDERAL LEVEE
PLAQUEMINES PARISH
LOUISIANA

CORRIDOR MAP #164

WEST BANK
MISSISSIPPI RIVER LEVEE

LEGEND

- Alternative 2: 50-year (2%) Level of Risk Reduction
- Alternative 3: Authorized Pre-Katrina (GDM) Level of Risk Reduction
- NOV 10
- Wetlands

0 10 20 30 Meters

0 50 100 150 200 Feet

N W E S

1:2,000



NEW ORLEANS TO VENICE
FEDERAL LEVEE
PLAQUEMINES PARISH
LOUISIANA

CORRIDOR MAP #165

WEST BANK
MISSISSIPPI RIVER LEVEE

LEGEND

- Alternative 2: 50-year (2%) Level of Risk Reduction
- Alternative 3: Authorized Pre-Katrina (GDM) Level of Risk Reduction
- NOV 10
- Wetlands

0 10 20 30 Meters

0 50 100 150 200 Feet

N W E S

1:2,000

NEW ORLEANS TO VENICE
FEDERAL LEVEE
PLAQUEMINES PARISH
LOUISIANA

CORRIDOR MAP #166

WEST BANK
MISSISSIPPI RIVER LEVEE

LEGEND

- Alternative 2: 50-year (2%) Level of Risk Reduction
- Alternative 3: Authorized Pre-Katrina (GDM) Level of Risk Reduction
- NOV 10
- Wetlands

0 10 20 30 Meters

0 50 100 150 200 Feet

N W E S

1:2,000

NEW ORLEANS TO VENICE
FEDERAL LEVEE
PLAQUEMINES PARISH
LOUISIANA

CORRIDOR MAP #167

WEST BANK
MISSISSIPPI RIVER LEVEE

LEGEND

- Alternative 2: 50-year (2%) Level of Risk Reduction
- Alternative 3: Authorized Pre-Katrina (GDM) Level of Risk Reduction
- NOV 10
- Wetlands
- Other Waters

0 10 20 30 Meters

0 50 100 150 200 Feet

N W E S

1:2,000



NEW ORLEANS TO VENICE
FEDERAL LEVEE
PLAQUEMINES PARISH
LOUISIANA

CORRIDOR MAP #168

WEST BANK
MISSISSIPPI RIVER LEVEE

LEGEND

- Alternative 2: 50-year (2%) Level of Risk Reduction
- Alternative 3: Authorized Pre-Katrina (GDM) Level of Risk Reduction
- NOV 10
- Wetlands
- Other Waters

0 10 20 30 Meters

0 50 100 150 200 Feet

N W E S

1:2,000

NEW ORLEANS TO VENICE
FEDERAL LEVEE
PLAQUEMINES PARISH
LOUISIANA

CORRIDOR MAP #169

WEST BANK
MISSISSIPPI RIVER LEVEE

LEGEND

- Alternative 2: 50-year (2%) Level of Risk Reduction
- Alternative 3: Authorized Pre-Katrina (GDM) Level of Risk Reduction
- NOV 10
- Wetlands
- Waters of the US
- Other Waters

0 10 20 30 Meters

0 50 100 150 200 Feet

1:2,000

NEW ORLEANS TO VENICE
FEDERAL LEVEE
PLAQUEMINES PARISH
LOUISIANA

CORRIDOR MAP #170

WEST BANK
MISSISSIPPI RIVER LEVEE

LEGEND

- Alternative 2: 50-year (2%) Level of Risk Reduction
- Alternative 3: Authorized Pre-Katrina (GDM) Level of Risk Reduction
- NOV 10
- Wetlands
- Waters of the US

0 10 20 30 Meters

0 50 100 150 200 Feet

N W E S

1:2,000

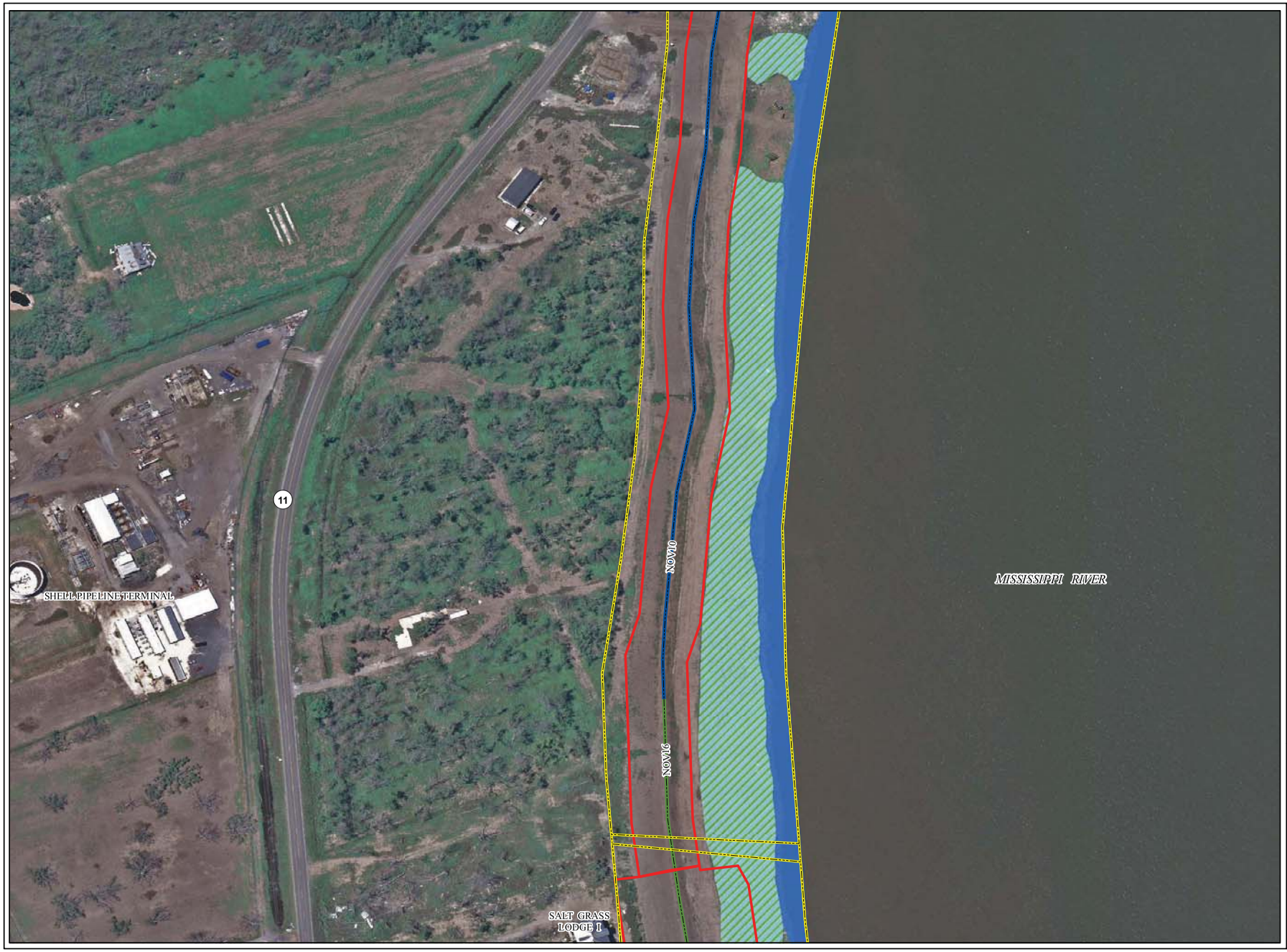

NEW ORLEANS TO VENICE
FEDERAL LEVEE
PLAQUEMINES PARISH
LOUISIANA

CORRIDOR MAP #171

WEST BANK
MISSISSIPPI RIVER LEVEE

LEGEND

- Alternative 2: 50-year (2%) Level of Risk Reduction
- Alternative 3: Authorized Pre-Katrina (GDM) Level of Risk Reduction
- NOV 10
- NOV 16
- Wetlands
- Waters of the US

0 10 20 30 Meters

0 50 100 150 200 Feet

1:2,000

NEW ORLEANS TO VENICE
FEDERAL LEVEE
PLAQUEMINES PARISH
LOUISIANA

CORRIDOR MAP #172

WEST BANK
MISSISSIPPI RIVER LEVEE

LEGEND

- Alternative 2: 50-year (2%) Level of Risk Reduction
- Alternative 3: Authorized Pre-Katrina (GDM) Level of Risk Reduction
- NOV 16
- Wetlands
- Waters of the US

0 10 20 30 Meters

0 50 100 150 200 Feet

N W E S

1:2,000

NEW ORLEANS TO VENICE
FEDERAL LEVEE
PLAQUEMINES PARISH
LOUISIANA

CORRIDOR MAP #173

WEST BANK
MISSISSIPPI RIVER LEVEE

LEGEND

- Alternative 2: 50-year (2%) Level of Risk Reduction
- Alternative 3: Authorized Pre-Katrina (GDM) Level of Risk Reduction
- NOV 16
- Wetlands
- Waters of the US

0 10 20 30 Meters

0 50 100 150 200 Feet

1:2,000



NEW ORLEANS TO VENICE
FEDERAL LEVEE
PLAQUEMINES PARISH
LOUISIANA

CORRIDOR MAP #174

WEST BANK
MISSISSIPPI RIVER LEVEE

LEGEND

- Alternative 2: 50-year (2%) Level of Risk Reduction
- Alternative 3: Authorized Pre-Katrina (GDM) Level of Risk Reduction
- NOV 16
- Wetlands
- Waters of the US

0 10 20 30 Meters

0 50 100 150 200 Feet

N W E S

1:2,000

NEW ORLEANS TO VENICE
FEDERAL LEVEE
PLAQUEMINES PARISH
LOUISIANA

CORRIDOR MAP #175

WEST BANK
MISSISSIPPI RIVER LEVEE

LEGEND

- Alternative 2: 50-year (2%) Level of Risk Reduction
- Alternative 3: Authorized Pre-Katrina (GDM) Level of Risk Reduction
- NOV 16
- Wetlands
- Waters of the US

0 10 20 30 Meters

0 50 100 150 200 Feet

1:2,000

NEW ORLEANS TO VENICE
FEDERAL LEVEE
PLAQUEMINES PARISH
LOUISIANA

CORRIDOR MAP #176

WEST BANK
MISSISSIPPI RIVER LEVEE

LEGEND

- Alternative 2: 50-year (2%) Level of Risk Reduction
- Alternative 3: Authorized Pre-Katrina (GDM) Level of Risk Reduction
- NOV 16
- Wetlands
- Waters of the US

0 10 20 30 Meters

0 50 100 150 200 Feet

1:2,000

NEW ORLEANS TO VENICE
FEDERAL LEVEE
PLAQUEMINES PARISH
LOUISIANA

CORRIDOR MAP #177

WEST BANK
MISSISSIPPI RIVER LEVEE

LEGEND

- Alternative 2: 50-year (2%) Level of Risk Reduction
- Alternative 3: Authorized Pre-Katrina (GDM) Level of Risk Reduction
- NOV 14
- NOV 16
- Wetlands
- Waters of the US

0 10 20 30 Meters

0 50 100 150 200 Feet

1:2,000

NEW ORLEANS TO VENICE
FEDERAL LEVEE
PLAQUEMINES PARISH
LOUISIANA

CORRIDOR MAP #178

WEST BANK
MISSISSIPPI RIVER LEVEE

LEGEND

- Alternative 2: 50-year (2%) Level of Risk Reduction
- Alternative 3: Authorized Pre-Katrina (GDM) Level of Risk Reduction
- NOV 16
- Wetlands
- Waters of the US

0 10 20 30 Meters

0 50 100 150 200 Feet

1:2,000

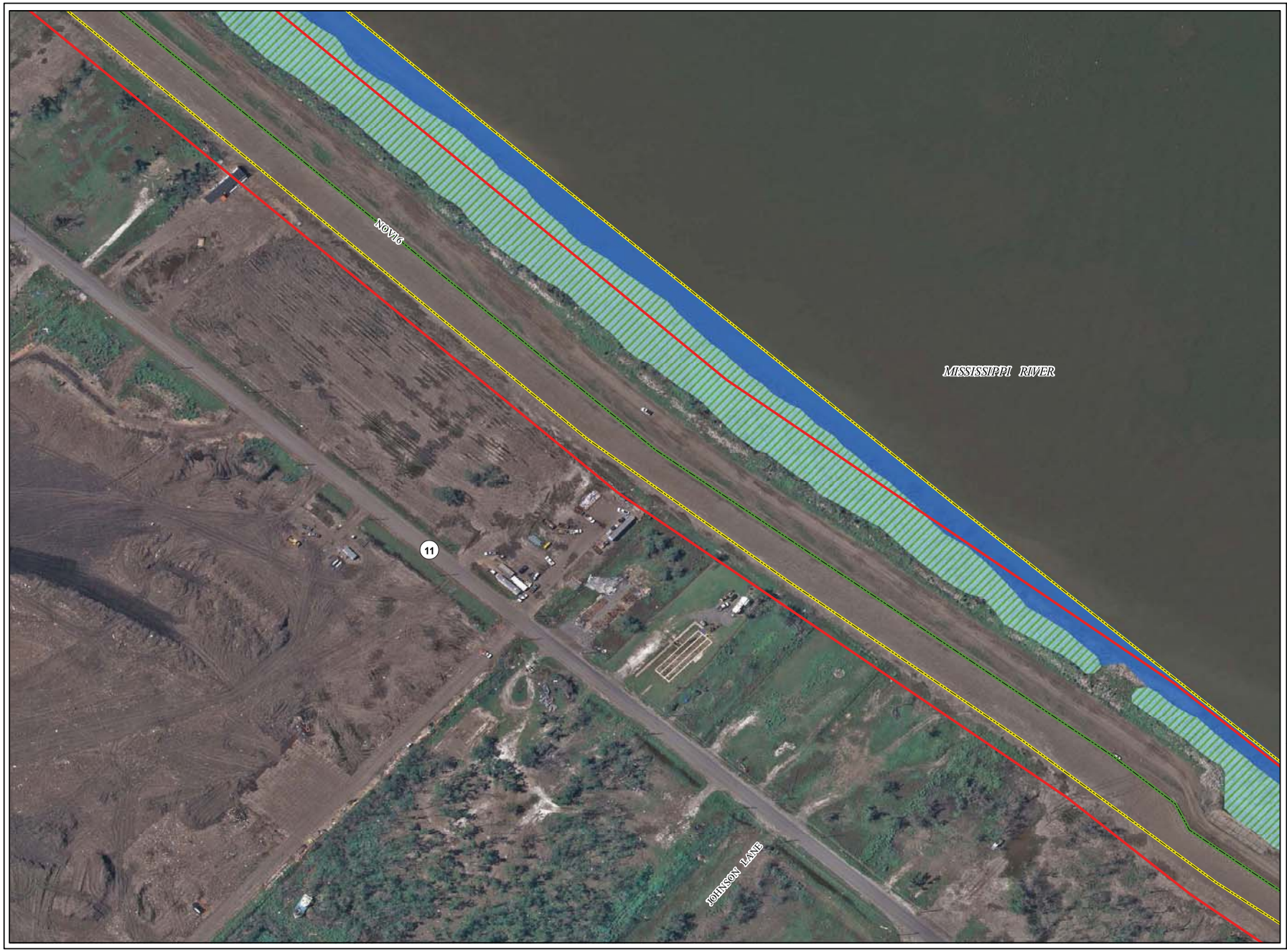

NEW ORLEANS TO VENICE
FEDERAL LEVEE
PLAQUEMINES PARISH
LOUISIANA

CORRIDOR MAP #179

WEST BANK
MISSISSIPPI RIVER LEVEE

LEGEND

- Alternative 2: 50-year (2%) Level of Risk Reduction
- Alternative 3: Authorized Pre-Katrina (GDM) Level of Risk Reduction
- NOV 16
- Wetlands
- Waters of the US

0 10 20 30 Meters

0 50 100 150 200 Feet

N W E S

1:2,000

NEW ORLEANS TO VENICE
FEDERAL LEVEE
PLAQUEMINES PARISH
LOUISIANA

CORRIDOR MAP #180

WEST BANK
MISSISSIPPI RIVER LEVEE

LEGEND

- Alternative 2: 50-year (2%) Level of Risk Reduction
- Alternative 3: Authorized Pre-Katrina (GDM) Level of Risk Reduction
- NOV 16
- Wetlands
- Waters of the US

0 10 20 30 Meters

0 50 100 150 200 Feet

N W E S

1:2,000

NEW ORLEANS TO VENICE
FEDERAL LEVEE
PLAQUEMINES PARISH
LOUISIANA

CORRIDOR MAP #181

WEST BANK
MISSISSIPPI RIVER LEVEE

LEGEND

- Alternative 2: 50-year (2%) Level of Risk Reduction
- Alternative 3: Authorized Pre-Katrina (GDM) Level of Risk Reduction
- NOV 16
- Wetlands
- Waters of the US

0 10 20 30 Meters

0 50 100 150 200 Feet

1:2,000

NEW ORLEANS TO VENICE FEDERAL LEVEE PLAQUEMINES PARISH LOUISIANA

CORRIDOR MAP #182

WEST BANK MISSISSIPPI RIVER LEVEE

LEGEND

- Alternative 2: 50-year (2%) Level of Risk Reduction
- Alternative 3: Authorized Pre-Katrina (GDM) Level of Risk Reduction
- NOV 16
- Wetlands
- Waters of the US

0 10 20 30 Meters

0 50 100 150 200 Feet

1:2,000

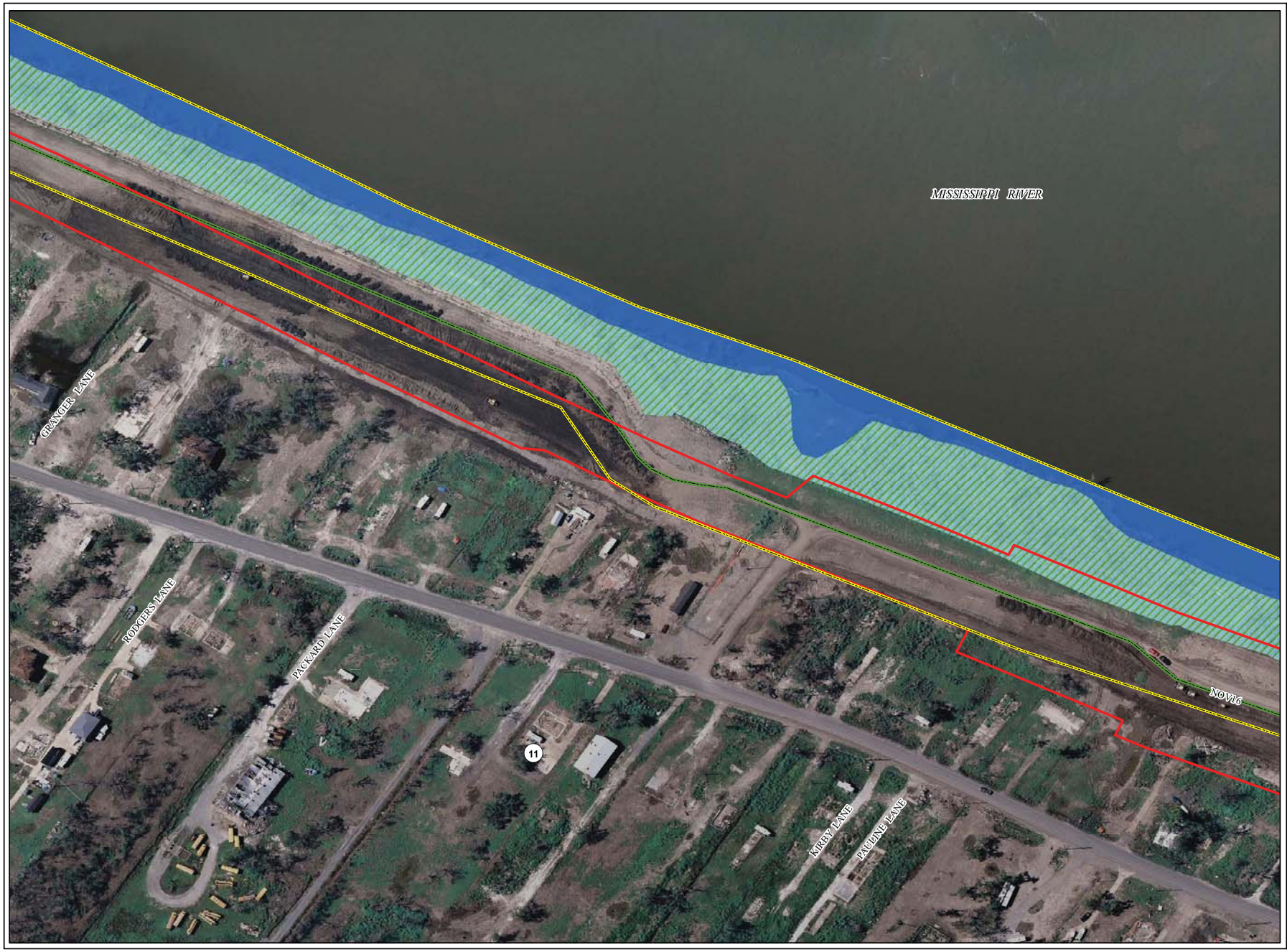

NEW ORLEANS TO VENICE
FEDERAL LEVEE
PLAQUEMINES PARISH
LOUISIANA

CORRIDOR MAP #183

WEST BANK
MISSISSIPPI RIVER LEVEE

LEGEND

- Alternative 2: 50-year (2%) Level of Risk Reduction
- Alternative 3: Authorized Pre-Katrina (GDM) Level of Risk Reduction
- NOV 16
- Wetlands
- Waters of the US

0 10 20 30 Meters

0 50 100 150 200 Feet

1:2,000

NEW ORLEANS TO VENICE
FEDERAL LEVEE
PLAQUEMINES PARISH
LOUISIANA

CORRIDOR MAP #184

WEST BANK
MISSISSIPPI RIVER LEVEE

LEGEND

- Alternative 2: 50-year (2%) Level of Risk Reduction
- Alternative 3: Authorized Pre-Katrina (GDM) Level of Risk Reduction
- NOV 16
- Wetlands
- Waters of the US

0 10 20 30 Meters

0 50 100 150 200 Feet

1:2,000

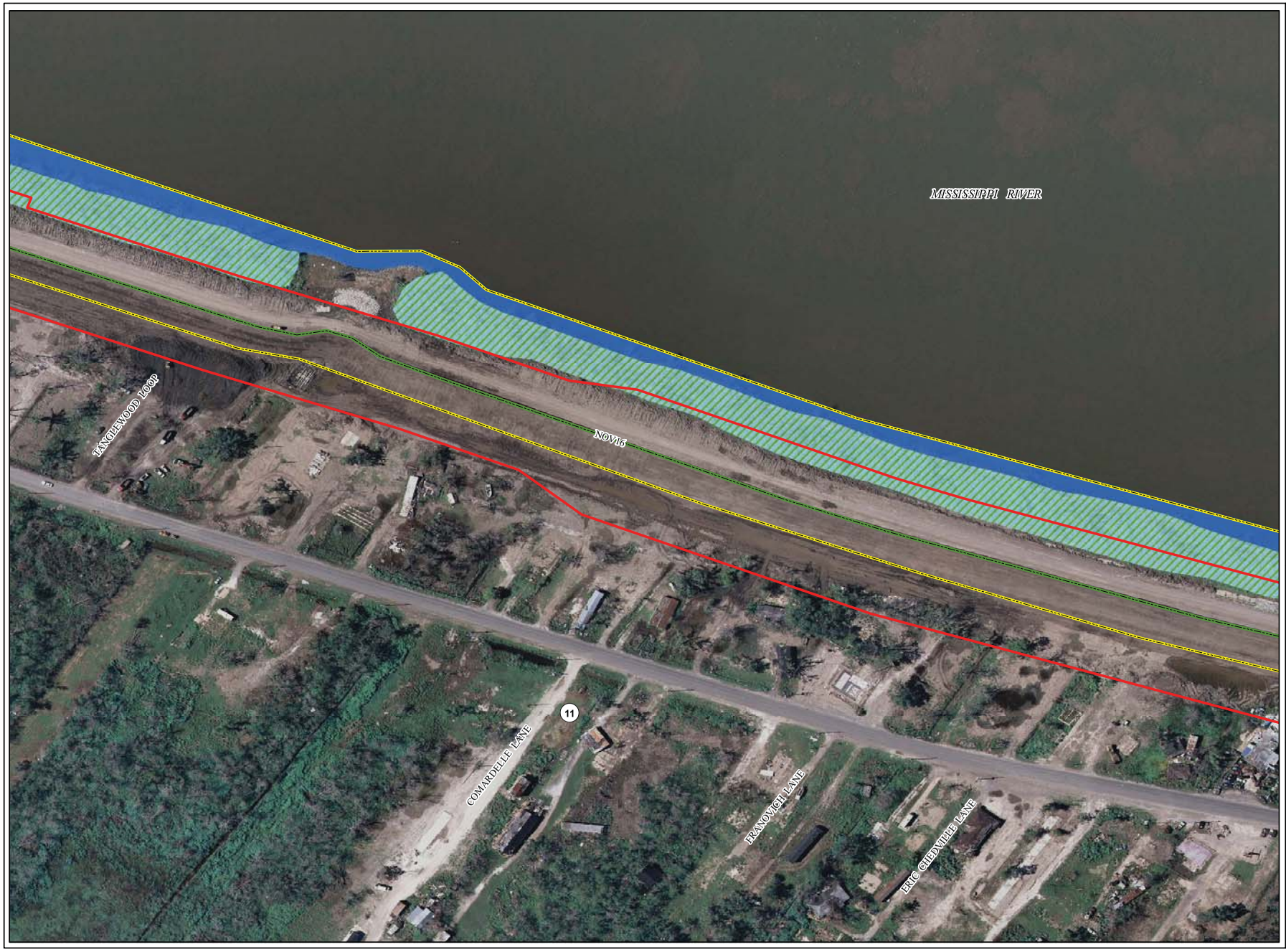

NEW ORLEANS TO VENICE
FEDERAL LEVEE
PLAQUEMINES PARISH
LOUISIANA

CORRIDOR MAP #185

WEST BANK
MISSISSIPPI RIVER LEVEE

LEGEND

- Alternative 2: 50-year (2%) Level of Risk Reduction
- Alternative 3: Authorized Pre-Katrina (GDM) Level of Risk Reduction
- NOV 16
- Wetlands
- Waters of the US

0 10 20 30 Meters

0 50 100 150 200 Feet

N W E S

1:2,000

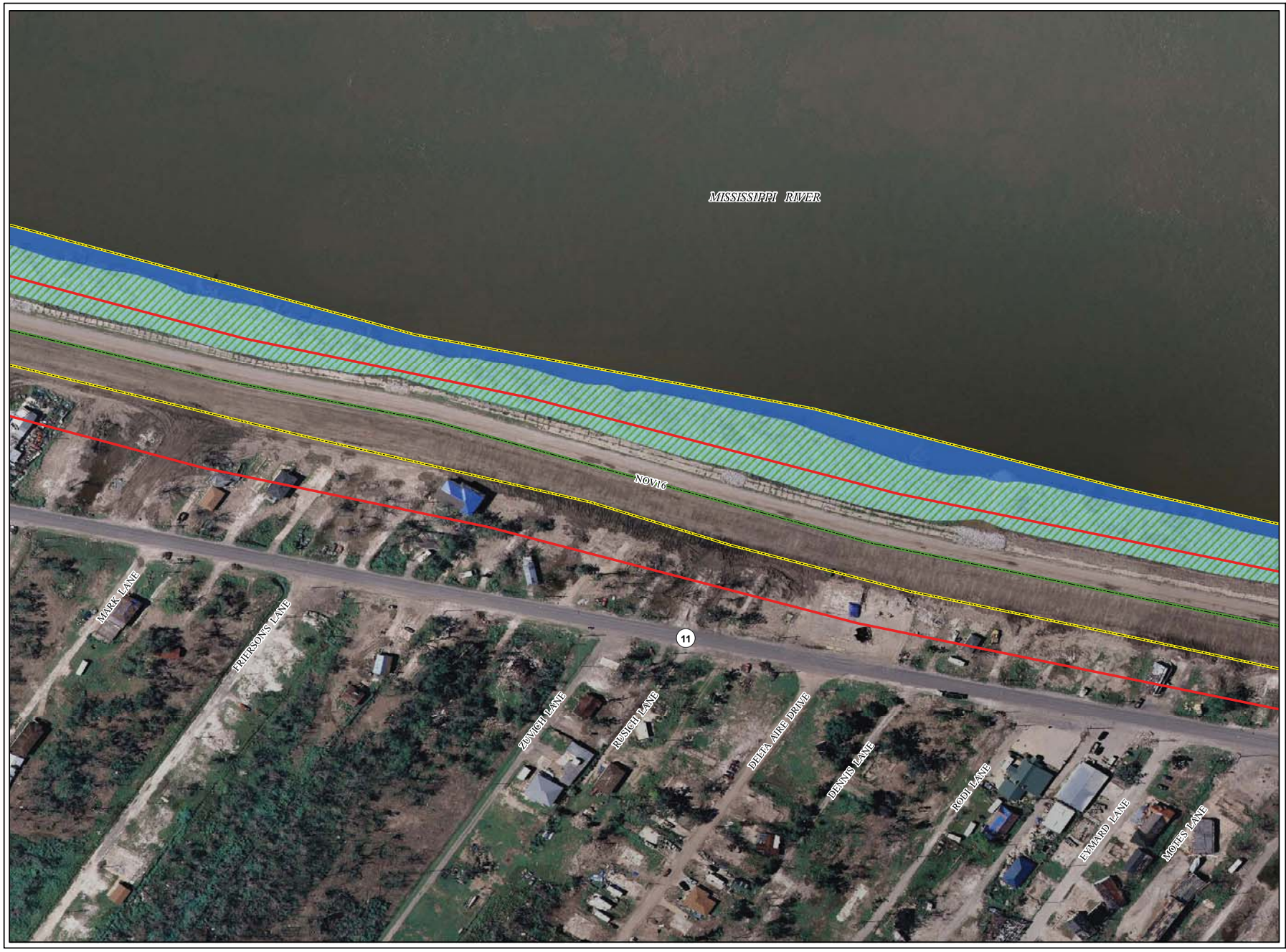

NEW ORLEANS TO VENICE
FEDERAL LEVEE
PLAQUEMINES PARISH
LOUISIANA

CORRIDOR MAP #186

WEST BANK
MISSISSIPPI RIVER LEVEE

LEGEND

- Alternative 2: 50-year (2%) Level of Risk Reduction
- Alternative 3: Authorized Pre-Katrina (GDM) Level of Risk Reduction
- NOV 16
- Wetlands
- Waters of the US

0 10 20 30 Meters

0 50 100 150 200 Feet

1:2,000

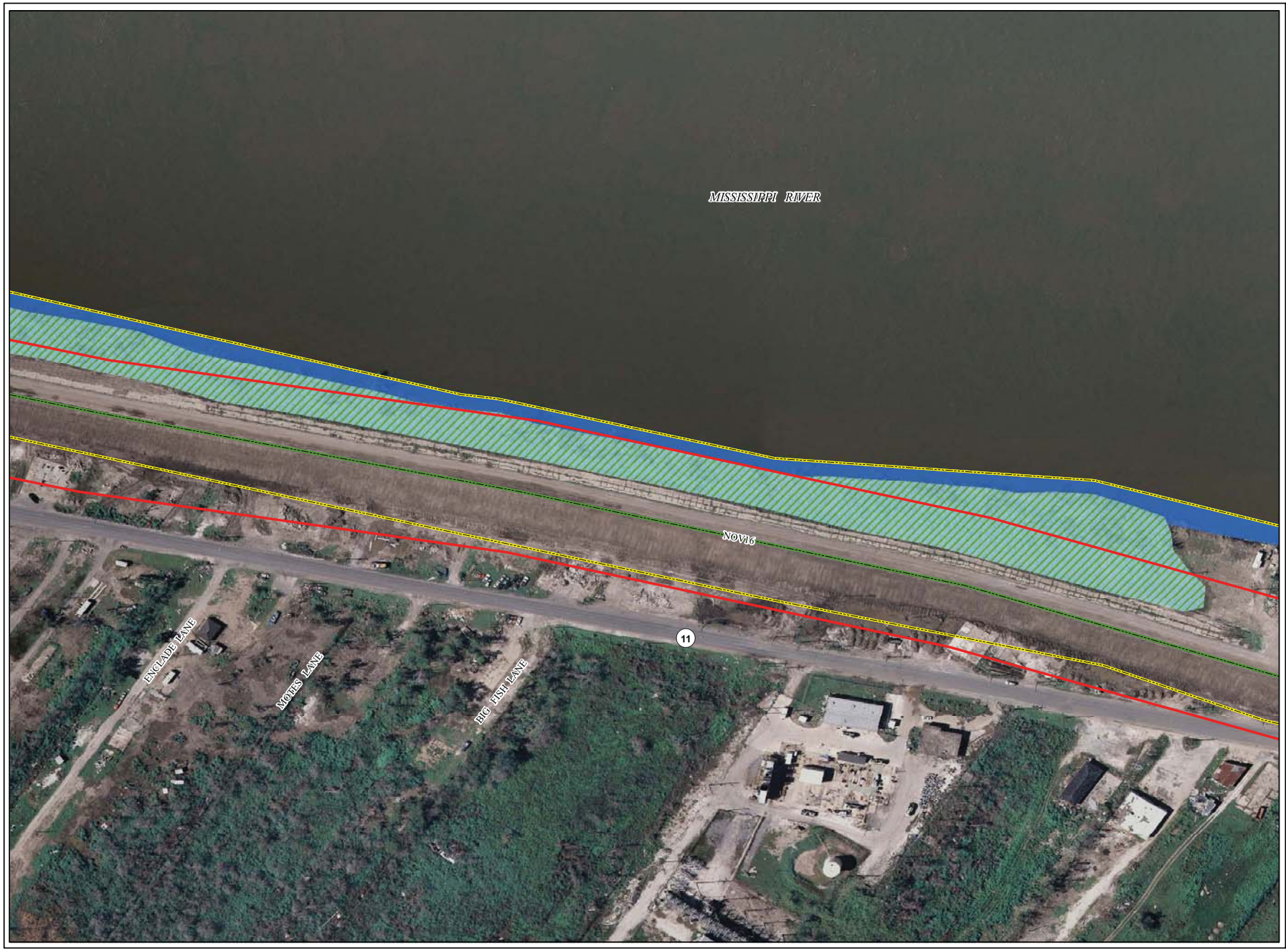

NEW ORLEANS TO VENICE
FEDERAL LEVEE
PLAQUEMINES PARISH
LOUISIANA

CORRIDOR MAP #187

WEST BANK
MISSISSIPPI RIVER LEVEE

LEGEND

- Alternative 2: 50-year (2%) Level of Risk Reduction
- Alternative 3: Authorized Pre-Katrina (GDM) Level of Risk Reduction
- NOV 16
- Wetlands
- Waters of the US

0 10 20 30 Meters

0 50 100 150 200 Feet

1:2,000

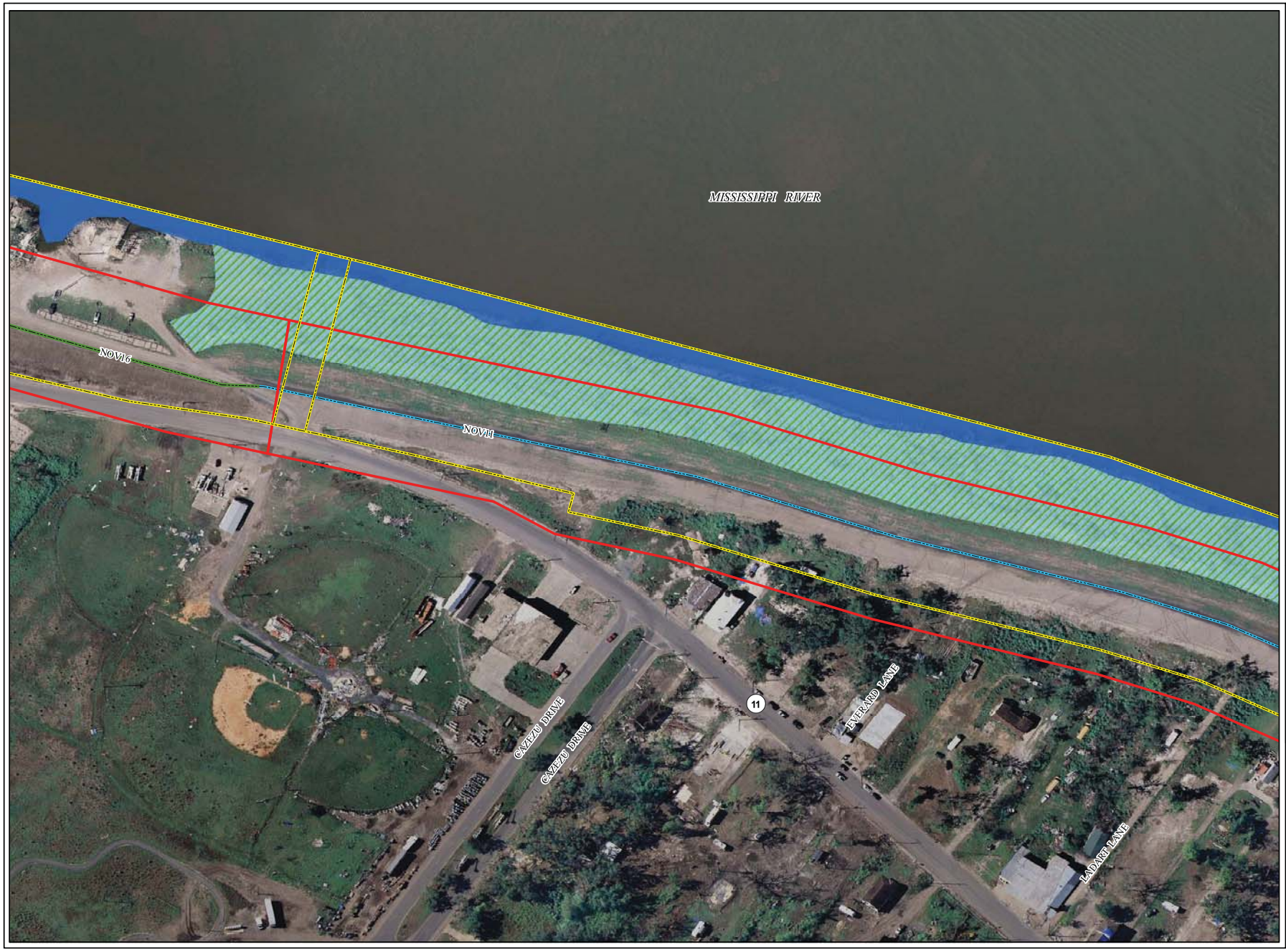

NEW ORLEANS TO VENICE
FEDERAL LEVEE
PLAQUEMINES PARISH
LOUISIANA

CORRIDOR MAP #188

WEST BANK
MISSISSIPPI RIVER LEVEE

LEGEND

- Alternative 2: 50-year (2%) Level of Risk Reduction
- Alternative 3: Authorized Pre-Katrina (GDM) Level of Risk Reduction
- NOV 11
- NOV 16
- Wetlands
- Waters of the US

0 10 20 30 Meters

0 50 100 150 200 Feet

1:2,000

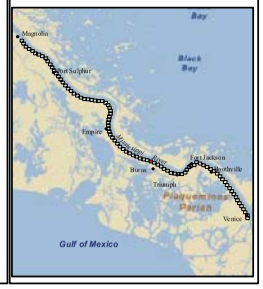

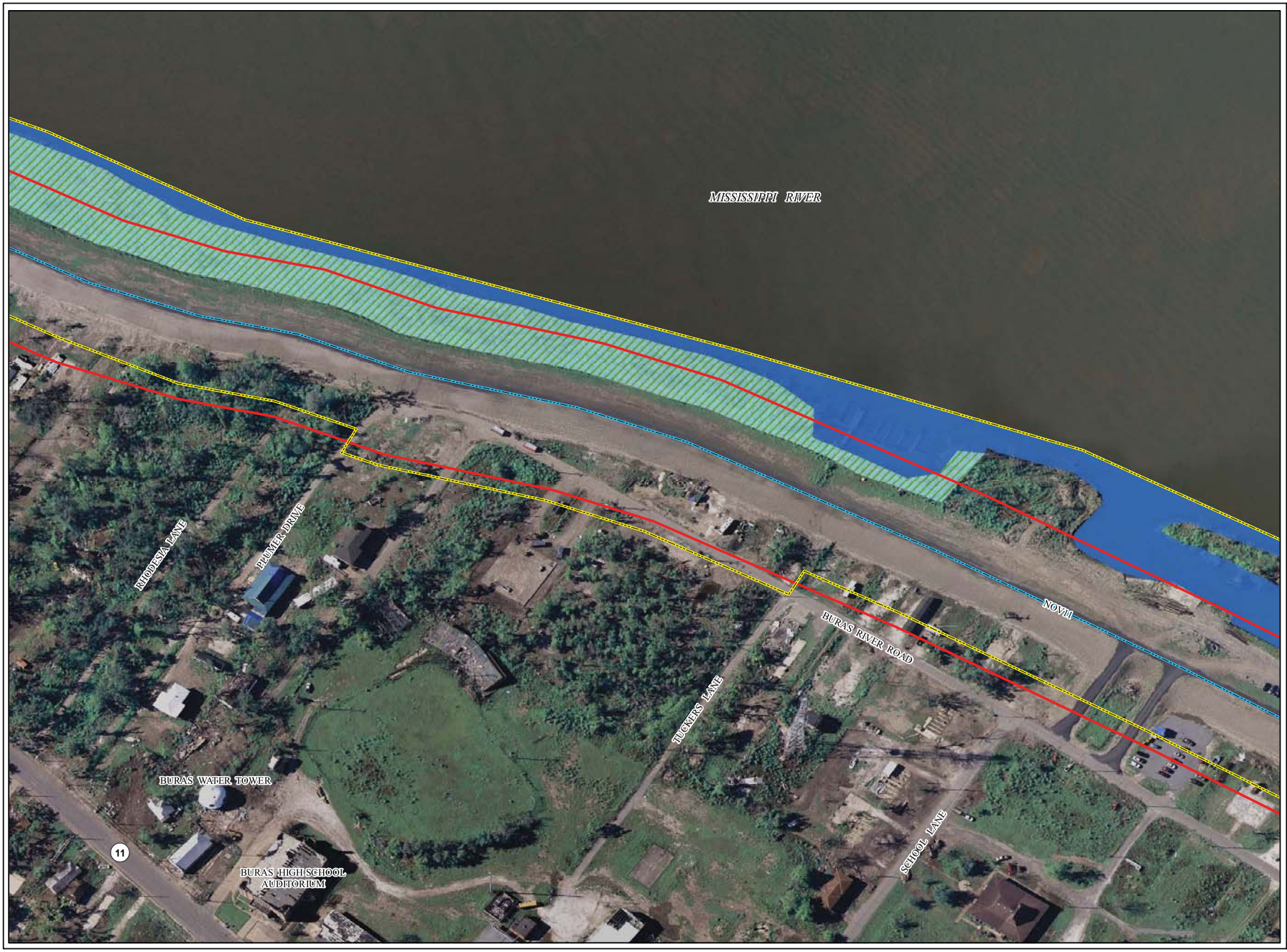

NEW ORLEANS TO VENICE FEDERAL LEVEE
PLAQUEMINES PARISH
LOUISIANA

CORRIDOR MAP #189

WEST BANK
MISSISSIPPI RIVER LEVEE

LEGEND

- Alternative 2: 50-year (2%) Level of Risk Reduction
- Alternative 3: Authorized Pre-Katrina (GDM) Level of Risk Reduction
- NOV 11
- Wetlands
- Waters of the US

0 10 20 30 Meters

0 50 100 150 200 Feet

1:2,000

NEW ORLEANS TO VENICE
FEDERAL LEVEE
PLAQUEMINES PARISH
LOUISIANA

CORRIDOR MAP #190

WEST BANK
MISSISSIPPI RIVER LEVEE

LEGEND

- Alternative 2: 50-year (2%) Level of Risk Reduction
- Alternative 3: Authorized Pre-Katrina (GDM) Level of Risk Reduction
- NOV 11
- Wetlands
- Waters of the US

0 10 20 30 Meters

0 50 100 150 200 Feet

N W E S

1:2,000

NEW ORLEANS TO VENICE FEDERAL LEVEE PLAQUEMINES PARISH LOUISIANA

CORRIDOR MAP #191

WEST BANK MISSISSIPPI RIVER LEVEE

LEGEND

- Alternative 2: 50-year (2%) Level of Risk Reduction
- Alternative 3: Authorized Pre-Katrina (GDM) Level of Risk Reduction
- NOV 11
- Wetlands
- Waters of the US

0 10 20 30 Meters

0 50 100 150 200 Feet

1:2,000

NEW ORLEANS TO VENICE
FEDERAL LEVEE
PLAQUEMINES PARISH
LOUISIANA

CORRIDOR MAP #192

WEST BANK
MISSISSIPPI RIVER LEVEE

LEGEND

- Alternative 2: 50-year (2%) Level of Risk Reduction
- Alternative 3: Authorized Pre-Katrina (GDM) Level of Risk Reduction
- NOV 11
- Wetlands
- Waters of the US

0 10 20 30 Meters

0 50 100 150 200 Feet

N S E W

1:2,000

NEW ORLEANS TO VENICE
FEDERAL LEVEE
PLAQUEMINES PARISH
LOUISIANA

CORRIDOR MAP #193

WEST BANK
MISSISSIPPI RIVER LEVEE

LEGEND

- Alternative 2: 50-year (2%) Level of Risk Reduction
- Alternative 3: Authorized Pre-Katrina (GDM) Level of Risk Reduction
- NOV 11
- Wetlands
- Waters of the US

0 10 20 30 Meters

0 50 100 150 200 Feet

N W E S

1:2,000

NEW ORLEANS TO VENICE FEDERAL LEVEE PLAQUEMINES PARISH LOUISIANA

CORRIDOR MAP #194

WEST BANK MISSISSIPPI RIVER LEVEE

LEGEND

- Alternative 2: 50-year (2%) Level of Risk Reduction
- Alternative 3: Authorized Pre-Katrina (GDM) Level of Risk Reduction
- NOV 11
- Wetlands
- Waters of the US

0 10 20 30 Meters

0 50 100 150 200 Feet

N W E S

1:2,000

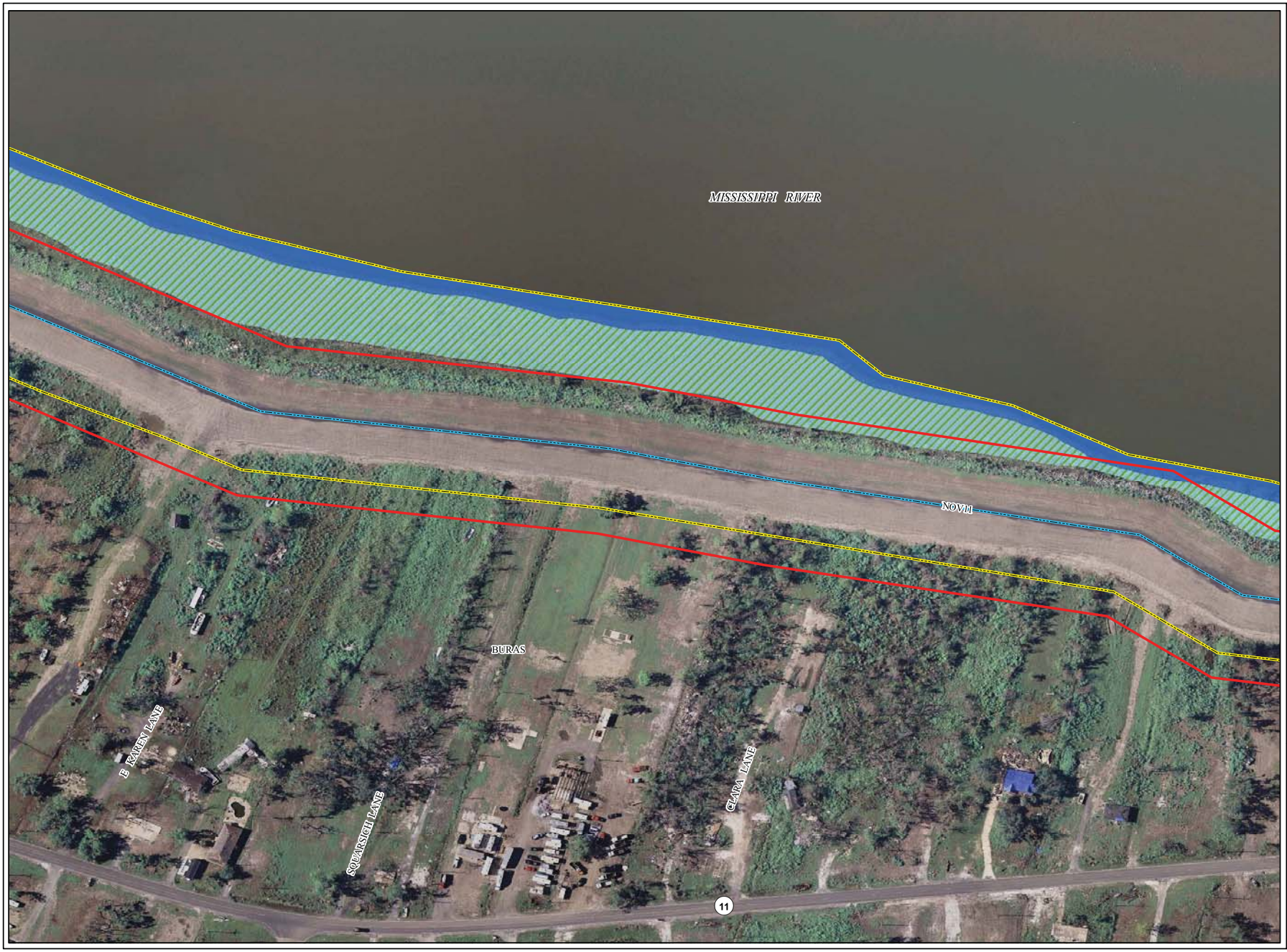

NEW ORLEANS TO VENICE
FEDERAL LEVEE
PLAQUEMINES PARISH
LOUISIANA

CORRIDOR MAP #195

WEST BANK
MISSISSIPPI RIVER LEVEE

LEGEND

- Alternative 2: 50-year (2%) Level of Risk Reduction
- Alternative 3: Authorized Pre-Katrina (GDM) Level of Risk Reduction
- NOV 11
- Wetlands
- Waters of the US

0 10 20 30 Meters

0 50 100 150 200 Feet

1:2,000

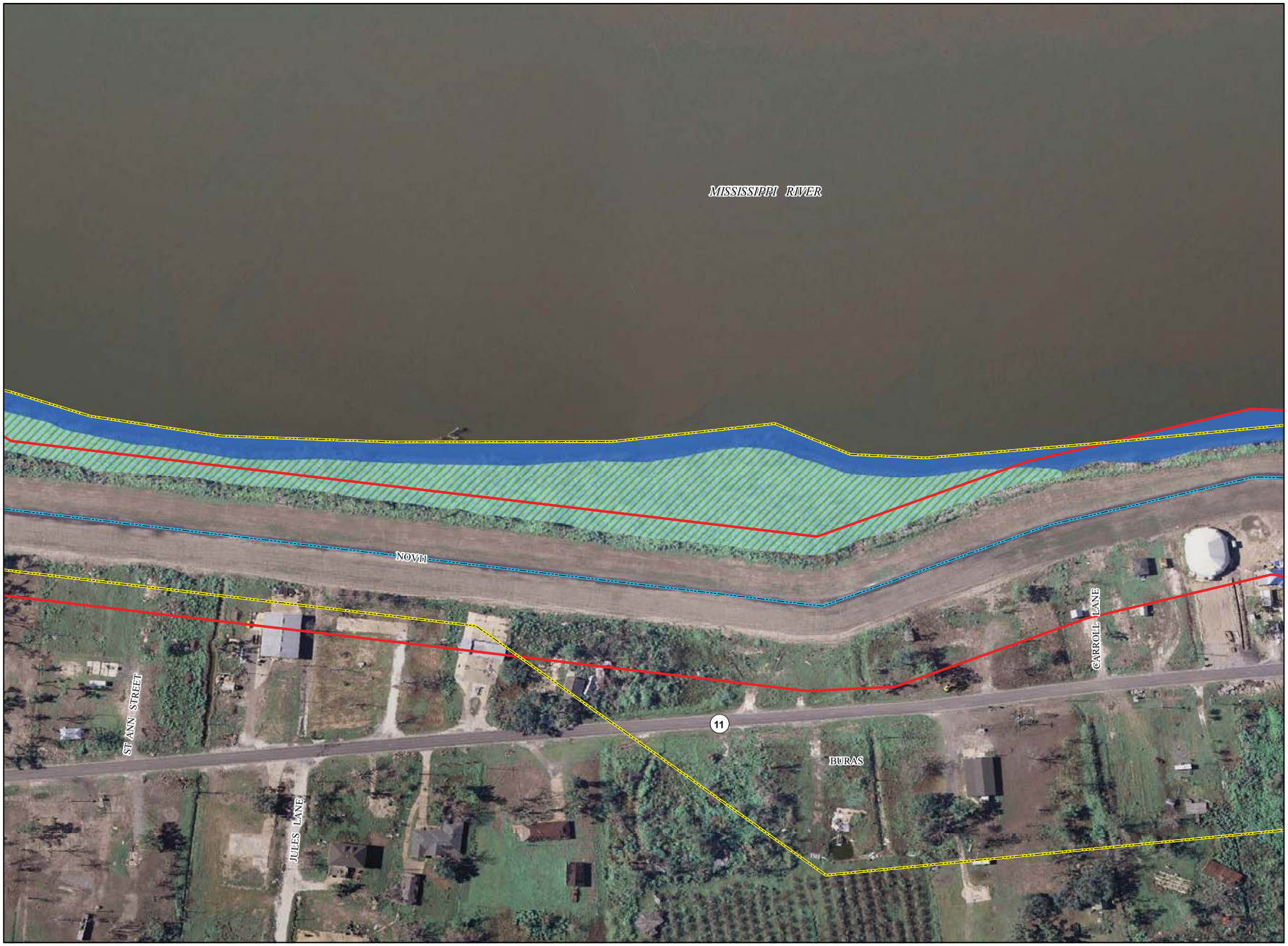

NEW ORLEANS TO VENICE
FEDERAL LEVEE
PLAQUEMINES PARISH
LOUISIANA

CORRIDOR MAP #196

WEST BANK
MISSISSIPPI RIVER LEVEE

LEGEND

- Alternative 2: 50-year (2%) Level of Risk Reduction
- Alternative 3: Authorized Pre-Katrina (GDM) Level of Risk Reduction
- NOV 11
- Wetlands
- Waters of the US

0 10 20 30 Meters

0 50 100 150 200 Feet

1:2,000

NEW ORLEANS TO VENICE
FEDERAL LEVEE
PLAQUEMINES PARISH
LOUISIANA

CORRIDOR MAP #197

WEST BANK
MISSISSIPPI RIVER LEVEE

LEGEND

- Alternative 2: 50-year (2%) Level of Risk Reduction
- Alternative 3: Authorized Pre-Katrina (GDM) Level of Risk Reduction
- NOV 11
- NOV 15
- Wetlands
- Waters of the US

0 10 20 30 Meters

0 50 100 150 200 Feet

N W E S

1:2,000

NEW ORLEANS TO VENICE
FEDERAL LEVEE
PLAQUEMINES PARISH
LOUISIANA

CORRIDOR MAP #198

WEST BANK
MISSISSIPPI RIVER LEVEE

LEGEND

- Alternative 2: 50-year (2%) Level of Risk Reduction
- Alternative 3: Authorized Pre-Katrina (GDM) Level of Risk Reduction
- NOV 15
- Waters of the US

0 10 20 30 Meters

0 50 100 150 200 Feet

1:2,000

NEW ORLEANS TO VENICE
FEDERAL LEVEE
PLAQUEMINES PARISH
LOUISIANA

CORRIDOR MAP #199

WEST BANK
MISSISSIPPI RIVER LEVEE

LEGEND

- Alternative 2: 50-year (2%) Level of Risk Reduction
- Alternative 3: Authorized Pre-Katrina (GDM) Level of Risk Reduction
- NOV 11
- NOV 15
- Wetlands
- Waters of the US

0 10 20 30 Meters

0 50 100 150 200 Feet

N W E S

1:2,000



NEW ORLEANS TO VENICE
FEDERAL LEVEE
PLAQUEMINES PARISH
LOUISIANA

CORRIDOR MAP #200

WEST BANK
MISSISSIPPI RIVER LEVEE

LEGEND

- Alternative 2: 50-year (2%) Level of Risk Reduction
- Alternative 3: Authorized Pre-Katrina (GDM) Level of Risk Reduction
- NOV 11
- Wetlands
- Waters of the US

0 10 20 30 Meters

0 50 100 150 200 Feet

N W E S

1:2,000



NEW ORLEANS TO VENICE
FEDERAL LEVEE
PLAQUEMINES PARISH
LOUISIANA

CORRIDOR MAP #201

WEST BANK
MISSISSIPPI RIVER LEVEE

LEGEND

- Alternative 2: 50-year (2%) Level of Risk Reduction
- Alternative 3: Authorized Pre-Katrina (GDM) Level of Risk Reduction
- NOV 11
- Wetlands
- Waters of the US

0 10 20 30 Meters

0 50 100 150 200 Feet

N W E S

1:2,000

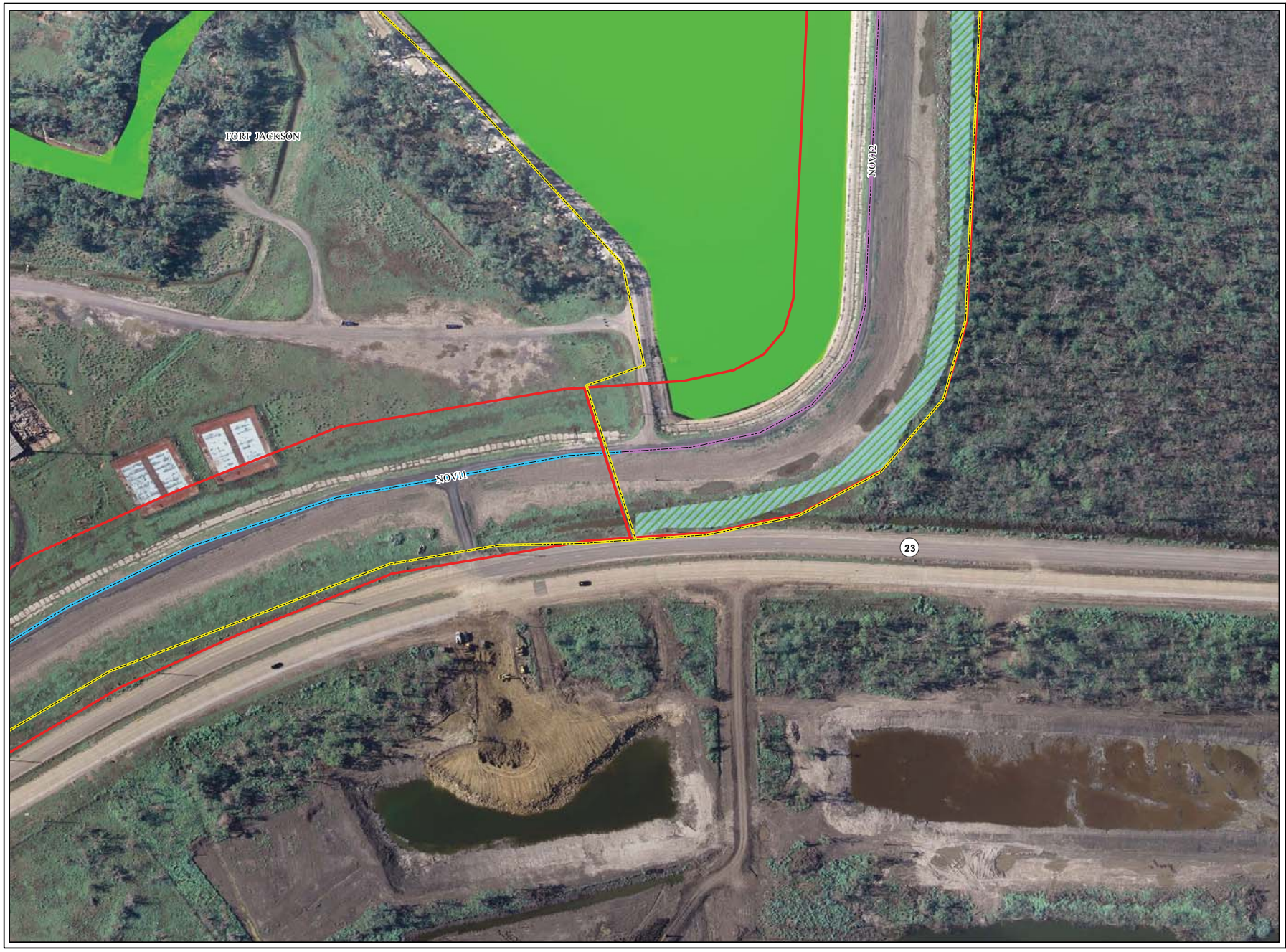

NEW ORLEANS TO VENICE
FEDERAL LEVEE
PLAQUEMINES PARISH
LOUISIANA

CORRIDOR MAP #202

WEST BANK
MISSISSIPPI RIVER LEVEE

LEGEND

- Alternative 2: 50-year (2%) Level of Risk Reduction
- Alternative 3: Authorized Pre-Katrina (GDM) Level of Risk Reduction
- NOV 11
- NOV 12
- Wetlands
- Other Waters

0 10 20 30 Meters

0 50 100 150 200 Feet

N W E S

1:2,000

NEW ORLEANS TO VENICE
FEDERAL LEVEE
PLAQUEMINES PARISH
LOUISIANA

CORRIDOR MAP #203

WEST BANK
MISSISSIPPI RIVER LEVEE

LEGEND

- Alternative 2: 50-year (2%) Level of Risk Reduction
- Alternative 3: Authorized Pre-Katrina (GDM) Level of Risk Reduction
- NOV 12
- Wetlands
- Waters of the US
- Other Waters

0 10 20 30 Meters

0 50 100 150 200 Feet

N W E S

1:2,000

NEW ORLEANS TO VENICE
FEDERAL LEVEE
PLAQUEMINES PARISH
LOUISIANA

CORRIDOR MAP #204

WEST BANK
MISSISSIPPI RIVER LEVEE

LEGEND

- Alternative 2: 50-year (2%) Level of Risk Reduction
- Alternative 3: Authorized Pre-Katrina (GDM) Level of Risk Reduction
- NOV 12
- Wetlands
- Waters of the US
- Other Waters

0 10 20 30 Meters

0 50 100 150 200 Feet

N W E S

1:2,000

NEW ORLEANS TO VENICE
FEDERAL LEVEE
PLAQUEMINES PARISH
LOUISIANA

CORRIDOR MAP #205

WEST BANK
MISSISSIPPI RIVER LEVEE

LEGEND

- Alternative 2: 50-year (2%) Level of Risk Reduction
- Alternative 3: Authorized Pre-Katrina (GDM) Level of Risk Reduction
- NOV 12
- Wetlands
- Waters of the US

0 10 20 30 Meters

0 50 100 150 200 Feet

1:2,000

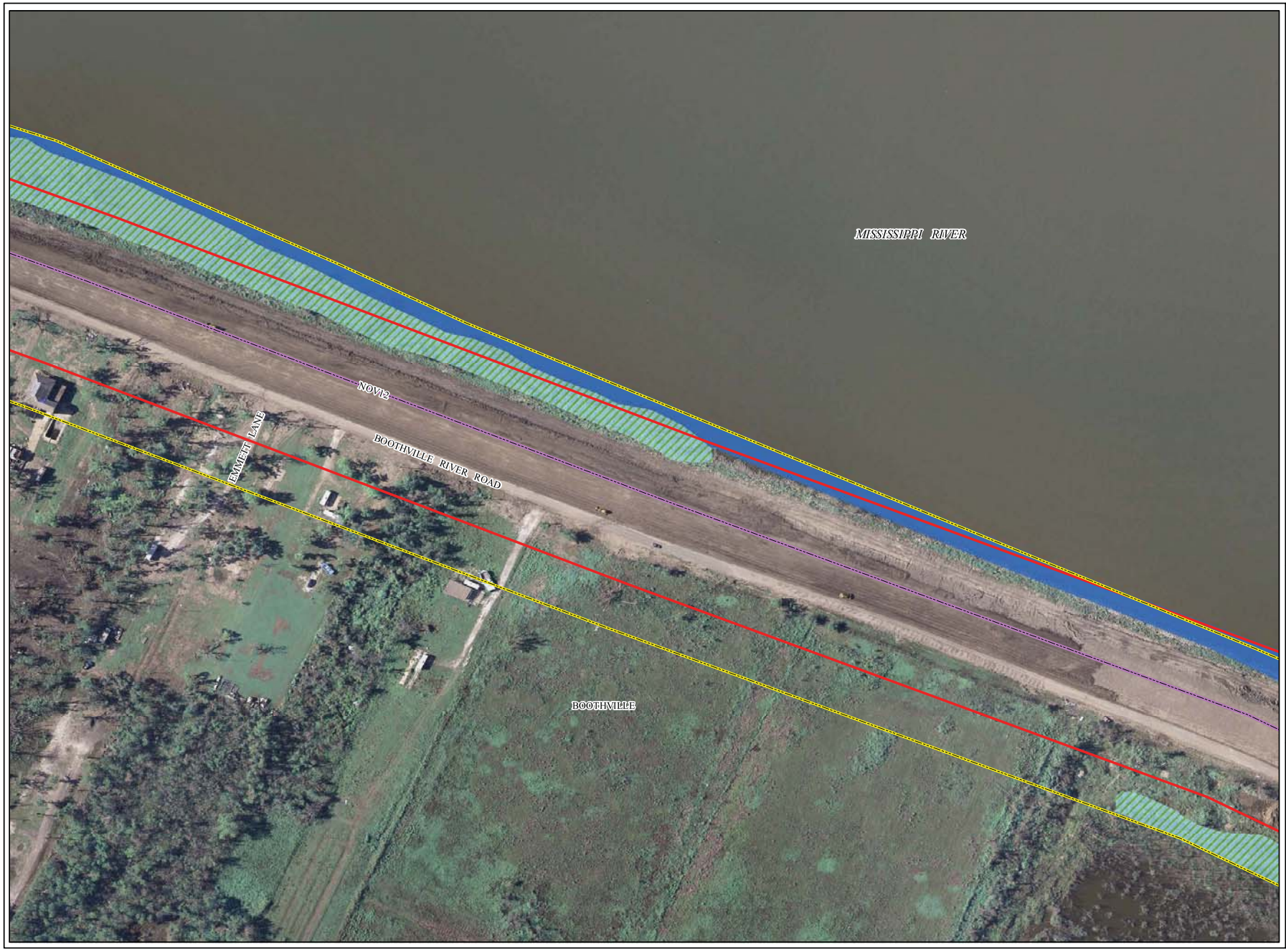

NEW ORLEANS TO VENICE
FEDERAL LEVEE
PLAQUEMINES PARISH
LOUISIANA

CORRIDOR MAP #206

WEST BANK
MISSISSIPPI RIVER LEVEE

LEGEND

- Alternative 2: 50-year (2%) Level of Risk Reduction
- Alternative 3: Authorized Pre-Katrina (GDM) Level of Risk Reduction
- NOV 12
- Wetlands
- Waters of the US

0 10 20 30 Meters

0 50 100 150 200 Feet

N W E S

1:2,000

NEW ORLEANS TO VENICE
FEDERAL LEVEE
PLAQUEMINES PARISH
LOUISIANA

CORRIDOR MAP #207

WEST BANK
MISSISSIPPI RIVER LEVEE

LEGEND

- Alternative 2: 50-year (2%) Level of Risk Reduction
- Alternative 3: Authorized Pre-Katrina (GDM) Level of Risk Reduction
- NOV 12
- Wetlands
- Waters of the US

0 10 20 30 Meters

0 50 100 150 200 Feet

1:2,000

NEW ORLEANS TO VENICE FEDERAL LEVEE PLAQUEMINES PARISH LOUISIANA

CORRIDOR MAP #208

WEST BANK MISSISSIPPI RIVER LEVEE

LEGEND

- Alternative 2: 50-year (2%) Level of Risk Reduction
- Alternative 3: Authorized Pre-Katrina (GDM) Level of Risk Reduction
- NOV 12
- Wetlands
- Waters of the US

0 10 20 30 Meters

0 50 100 150 200 Feet

N W E S

1:2,000

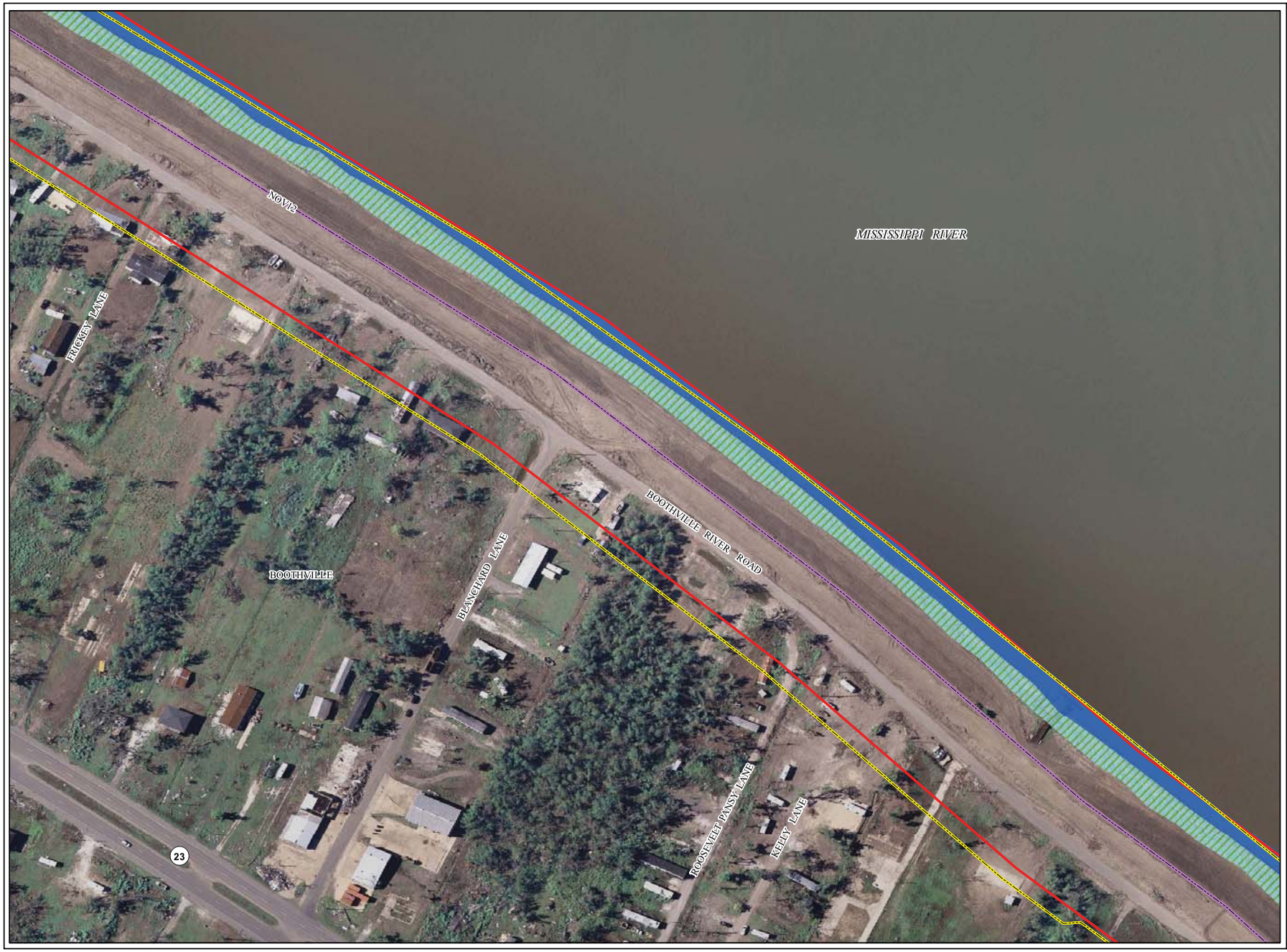

NEW ORLEANS TO VENICE FEDERAL LEVEE PLAQUEMINES PARISH LOUISIANA

CORRIDOR MAP #209

WEST BANK MISSISSIPPI RIVER LEVEE

LEGEND

- Alternative 2: 50-year (2%) Level of Risk Reduction
- Alternative 3: Authorized Pre-Katrina (GDM) Level of Risk Reduction
- NOV 12
- Wetlands
- Waters of the US

0 10 20 30 Meters

0 50 100 150 200 Feet

N W E S

1:2,000

NEW ORLEANS TO VENICE
FEDERAL LEVEE
PLAQUEMINES PARISH
LOUISIANA

CORRIDOR MAP #210

WEST BANK
MISSISSIPPI RIVER LEVEE

LEGEND

- Alternative 2: 50-year (2%) Level of Risk Reduction
- Alternative 3: Authorized Pre-Katrina (GDM) Level of Risk Reduction
- NOV 12
- Wetlands
- Waters of the US

0 10 20 30 Meters

0 50 100 150 200 Feet

1:2,000

NEW ORLEANS TO VENICE
FEDERAL LEVEE
PLAQUEMINES PARISH
LOUISIANA

CORRIDOR MAP #211

WEST BANK
MISSISSIPPI RIVER LEVEE

LEGEND

- Alternative 2: 50-year (2%) Level of Risk Reduction
- Alternative 3: Authorized Pre-Katrina (GDM) Level of Risk Reduction
- NOV 12
- Wetlands
- Waters of the US

0 10 20 30 Meters

0 50 100 150 200 Feet

N W E S

1:2,000

NEW ORLEANS TO VENICE
FEDERAL LEVEE
PLAQUEMINES PARISH
LOUISIANA

CORRIDOR MAP #212

WEST BANK
MISSISSIPPI RIVER LEVEE

LEGEND

- Alternative 2: 50-year (2%) Level of Risk Reduction
- Alternative 3: Authorized Pre-Katrina (GDM) Level of Risk Reduction
- NOV 12
- Wetlands
- Waters of the US

0 10 20 30 Meters

0 50 100 150 200 Feet

1:2,000

NEW ORLEANS TO VENICE FEDERAL LEVEE PLAQUEMINES PARISH LOUISIANA

CORRIDOR MAP #213

WEST BANK MISSISSIPPI RIVER LEVEE

LEGEND

- Alternative 2: 50-year (2%) Level of Risk Reduction
- Alternative 3: Authorized Pre-Katrina (GDM) Level of Risk Reduction
- NOV 12
- Wetlands
- Waters of the US

0 10 20 30 Meters

0 50 100 150 200 Feet

N W E S

1:2,000

NEW ORLEANS TO VENICE
FEDERAL LEVEE
PLAQUEMINES PARISH
LOUISIANA

CORRIDOR MAP #214

WEST BANK
MISSISSIPPI RIVER LEVEE

LEGEND

- Alternative 2: 50-year (2%) Level of Risk Reduction
- Alternative 3: Authorized Pre-Katrina (GDM) Level of Risk Reduction
- NOV 12
- Wetlands
- Waters of the US

0 10 20 30 Meters

0 50 100 150 200 Feet

N W E S

1:2,000

NEW ORLEANS TO VENICE
FEDERAL LEVEE
PLAQUEMINES PARISH
LOUISIANA

CORRIDOR MAP #215

WEST BANK
MISSISSIPPI RIVER LEVEE

LEGEND

- Alternative 2: 50-year (2%) Level of Risk Reduction
- Alternative 3: Authorized Pre-Katrina (GDM) Level of Risk Reduction
- NOV 12
- Wetlands
- Waters of the US

0 10 20 30 Meters

0 50 100 150 200 Feet

N W E S

1:2,000

NEW ORLEANS TO VENICE
FEDERAL LEVEE
PLAQUEMINES PARISH
LOUISIANA

CORRIDOR MAP #216

WEST BANK
MISSISSIPPI RIVER LEVEE

LEGEND

- Alternative 2: 50-year (2%) Level of Risk Reduction
- Alternative 3: Authorized Pre-Katrina (GDM) Level of Risk Reduction
- NOV 12
- Wetlands
- Waters of the US

0 10 20 30 Meters

0 50 100 150 200 Feet

N W E S

1:2,000

NEW ORLEANS TO VENICE
FEDERAL LEVEE
PLAQUEMINES PARISH
LOUISIANA

CORRIDOR MAP #217

WEST BANK
MISSISSIPPI RIVER LEVEE

LEGEND

- Alternative 2: 50-year (2%) Level of Risk Reduction
- Alternative 3: Authorized Pre-Katrina (GDM) Level of Risk Reduction
- NOV 12
- Wetlands
- Waters of the US

0 10 20 30 Meters

0 50 100 150 200 Feet

N W E S

1:2,000

NEW ORLEANS TO VENICE
FEDERAL LEVEE
PLAQUEMINES PARISH
LOUISIANA

CORRIDOR MAP #218

WEST BANK
MISSISSIPPI RIVER LEVEE

LEGEND

- Alternative 2: 50-year (2%) Level of Risk Reduction
- Alternative 3: Authorized Pre-Katrina (GDM) Level of Risk Reduction
- NOV 12
- Wetlands
- Waters of the US

0 10 20 30 Meters

0 50 100 150 200 Feet

N W E S

1:2,000

NEW ORLEANS TO VENICE
FEDERAL LEVEE
PLAQUEMINES PARISH
LOUISIANA

CORRIDOR MAP #219

WEST BANK
MISSISSIPPI RIVER LEVEE

LEGEND

- Alternative 2: 50-year (2%) Level of Risk Reduction
- Alternative 3: Authorized Pre-Katrina (GDM) Level of Risk Reduction
- NOV 12
- Wetlands
- Waters of the US

0 10 20 30 Meters

0 50 100 150 200 Feet

N W E S

1:2,000

NEW ORLEANS TO VENICE
FEDERAL LEVEE
PLAQUEMINES PARISH
LOUISIANA

CORRIDOR MAP #220

WEST BANK
MISSISSIPPI RIVER LEVEE

LEGEND

- Alternative 2: 50-year (2%) Level of Risk Reduction
- Alternative 3: Authorized Pre-Katrina (GDM) Level of Risk Reduction
- NOV 12
- Wetlands
- Waters of the US

0 10 20 30 Meters

0 50 100 150 200 Feet

N W E S

1:2,000

NEW ORLEANS TO VENICE
FEDERAL LEVEE
PLAQUEMINES PARISH
LOUISIANA

CORRIDOR MAP #221

WEST BANK
MISSISSIPPI RIVER LEVEE

LEGEND

- Alternative 2: 50-year (2%) Level of Risk Reduction
- Alternative 3: Authorized Pre-Katrina (GDM) Level of Risk Reduction
- NOV 12
- Wetlands
- Waters of the US

0 10 20 30 Meters

0 50 100 150 200 Feet

1:2,000

NEW ORLEANS TO VENICE
FEDERAL LEVEE
PLAQUEMINES PARISH
LOUISIANA

CORRIDOR MAP #222

WEST BANK
MISSISSIPPI RIVER LEVEE

LEGEND

- Alternative 2: 50-year (2%) Level of Risk Reduction
- Alternative 3: Authorized Pre-Katrina (GDM) Level of Risk Reduction
- NOV 12
- Wetlands
- Waters of the US

0 10 20 30 Meters

0 50 100 150 200 Feet

1:2,000

NEW ORLEANS TO VENICE FEDERAL LEVEE PLAQUEMINES PARISH LOUISIANA

CORRIDOR MAP #223

WEST BANK MISSISSIPPI RIVER LEVEE

LEGEND

- Alternative 2: 50-year (2%) Level of Risk Reduction
- Alternative 3: Authorized Pre-Katrina (GDM) Level of Risk Reduction
- NOV 12
- NOV 15
- Wetlands
- Waters of the US

0 10 20 30 Meters

0 50 100 150 200 Feet

N W E S

1:2,000

NEW ORLEANS TO VENICE
FEDERAL LEVEE
PLAQUEMINES PARISH
LOUISIANA

CORRIDOR MAP #224

WEST BANK
MISSISSIPPI RIVER LEVEE

LEGEND

- Alternative 2: 50-year (2%) Level of Risk Reduction
- Alternative 3: Authorized Pre-Katrina (GDM) Level of Risk Reduction
- NOV 12
- NOV 15
- Wetlands
- Waters of the US

0 10 20 30 Meters

0 50 100 150 200 Feet

1:2,000